

Site Details:

London resort

Client Ref: London Resort
Report Ref: GSIP-2020-10332-1119_1250scale_8_7
Grid Ref: 561636, 174903

Map Name: LandLine

Map date: 2003

Scale: 1:1,250

Printed at: 1:1,250



Produced by
 Groundsure Insights
 T: 08444 159000
 E: info@groundsure.com
 W: www.groundsure.com

© Crown copyright and database rights 2018 Ordnance Survey 100035207

Production date: 22 July 2020

Map legend available at:
www.groundsure.com/sites/default/files/groundsure_legend.pdf



Site Details:

London resort

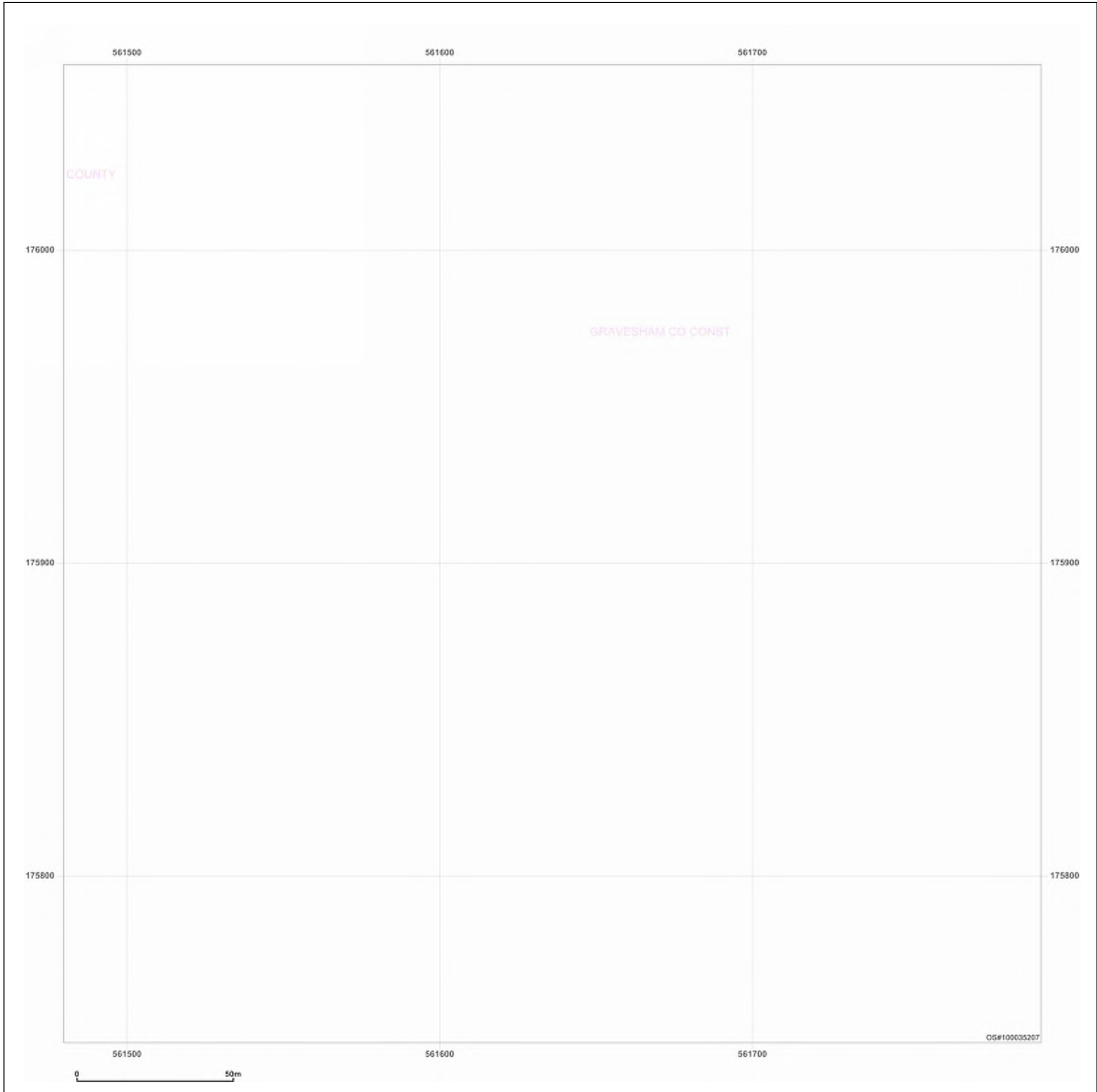
Client Ref: London Resort
Report Ref: GSIP-2020-10332-1119_1250scale_8_9
Grid Ref: 561636, 175903

Map Name: LandLine

Map date: 2003

Scale: 1:1,250

Printed at: 1:1,250



Produced by
 Groundsure Insights
 T: 08444 159000
 E: info@groundsure.com
 W: www.groundsure.com

© Crown copyright and database rights 2018 Ordnance Survey 100035207

Production date: 22 July 2020

Map legend available at:
www.groundsure.com/sites/default/files/groundsure_legend.pdf

Site Details:

London resort

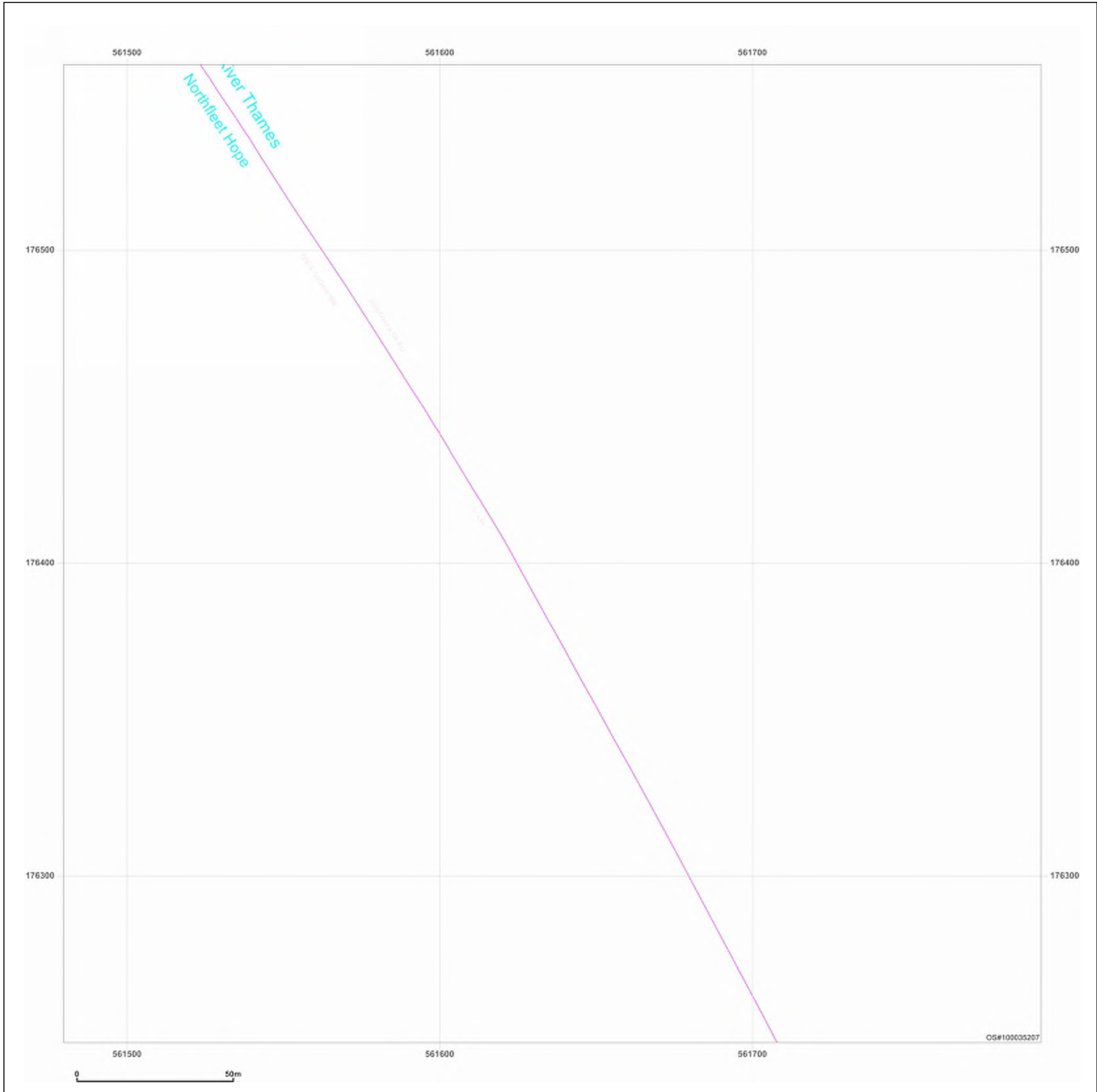
Client Ref: London Resort
Report Ref: GSIP-2020-10332-1119_1250scale_8_10
Grid Ref: 561636, 176403

Map Name: LandLine

Map date: 2003

Scale: 1:1,250

Printed at: 1:1,250



Produced by
 Groundsure Insights
 T: 08444 159000
 E: info@groundsure.com
 W: www.groundsure.com

© Crown copyright and database rights 2018 Ordnance Survey 100035207

Production date: 22 July 2020

Map legend available at:
www.groundsure.com/sites/default/files/groundsure_legend.pdf

Site Details:

London resort

Client Ref: London Resort
Report Ref: GSIP-2020-10332-1119_1250scale_9_1
Grid Ref: 562136, 171903

Map Name: National Grid

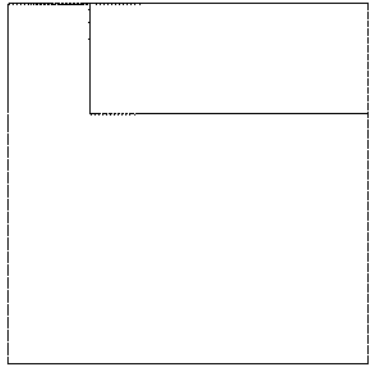
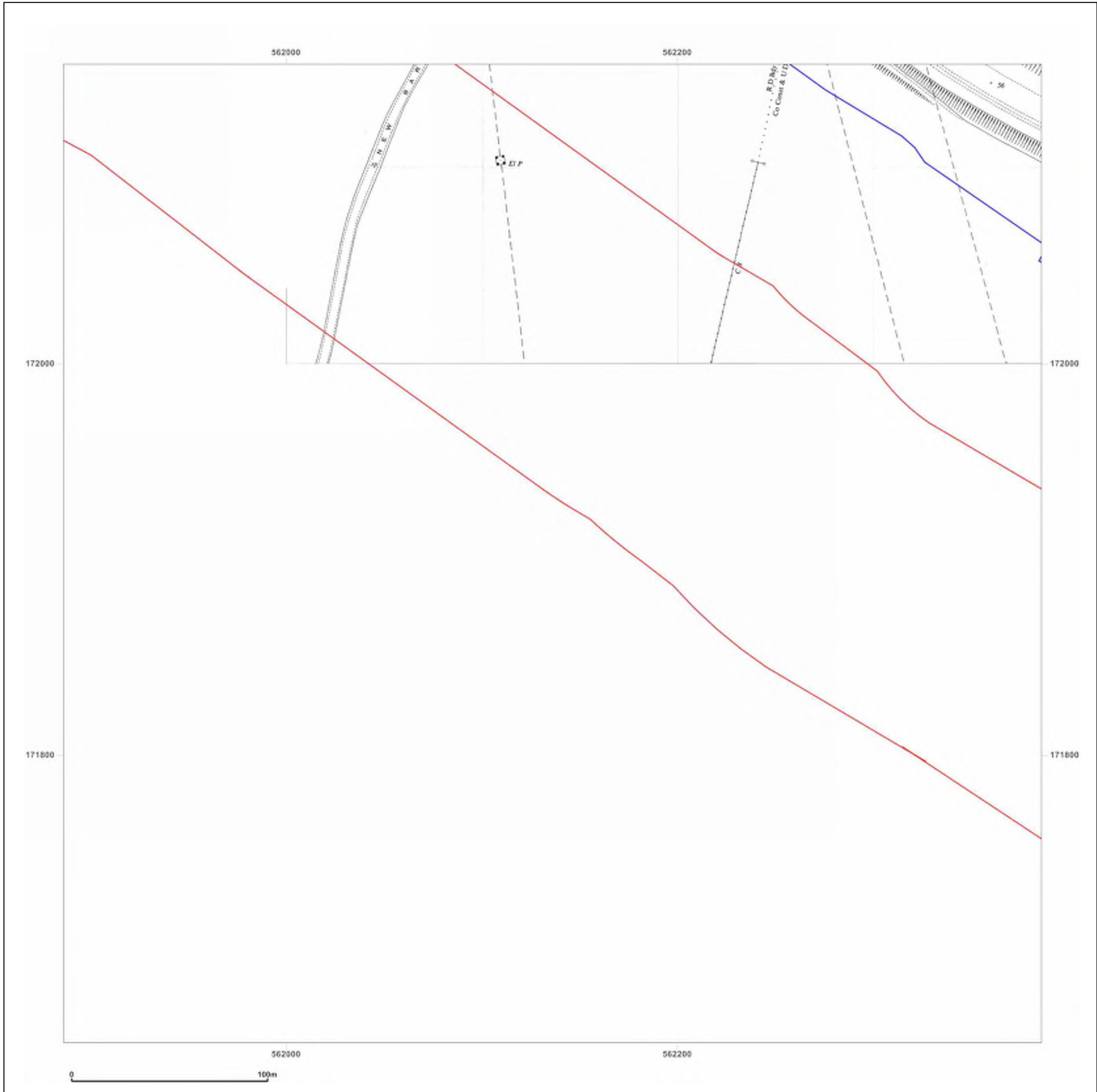
Map date: 1952

Scale: 1:1,250

Printed at: 1:2,000



Surveyed 1952
 Revised 1952
 Edition N/A
 Copyright N/A
 Levelled 1952

Produced by
 Groundsure Insights
 T: 08444 159000
 E: info@groundsure.com
 W: www.groundsure.com

© Crown copyright and database rights 2018 Ordnance Survey 100035207

Production date: 22 July 2020

Map legend available at:
www.groundsure.com/sites/default/files/groundsure_legend.pdf

Site Details:

London resort

Client Ref: London Resort
Report Ref: GSIP-2020-10332-1119_1250scale_9_1
Grid Ref: 562136, 171903

Map Name: National Grid

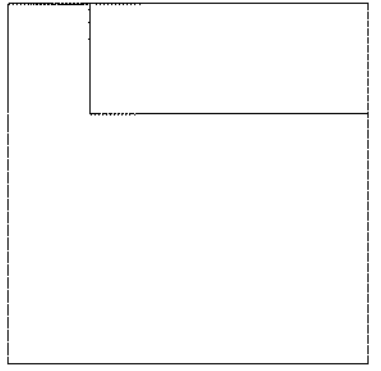
Map date: 1952

Scale: 1:1,250

Printed at: 1:2,000



Surveyed N/A
 Revised N/A
 Edition N/A
 Copyright N/A
 Levelled 1952

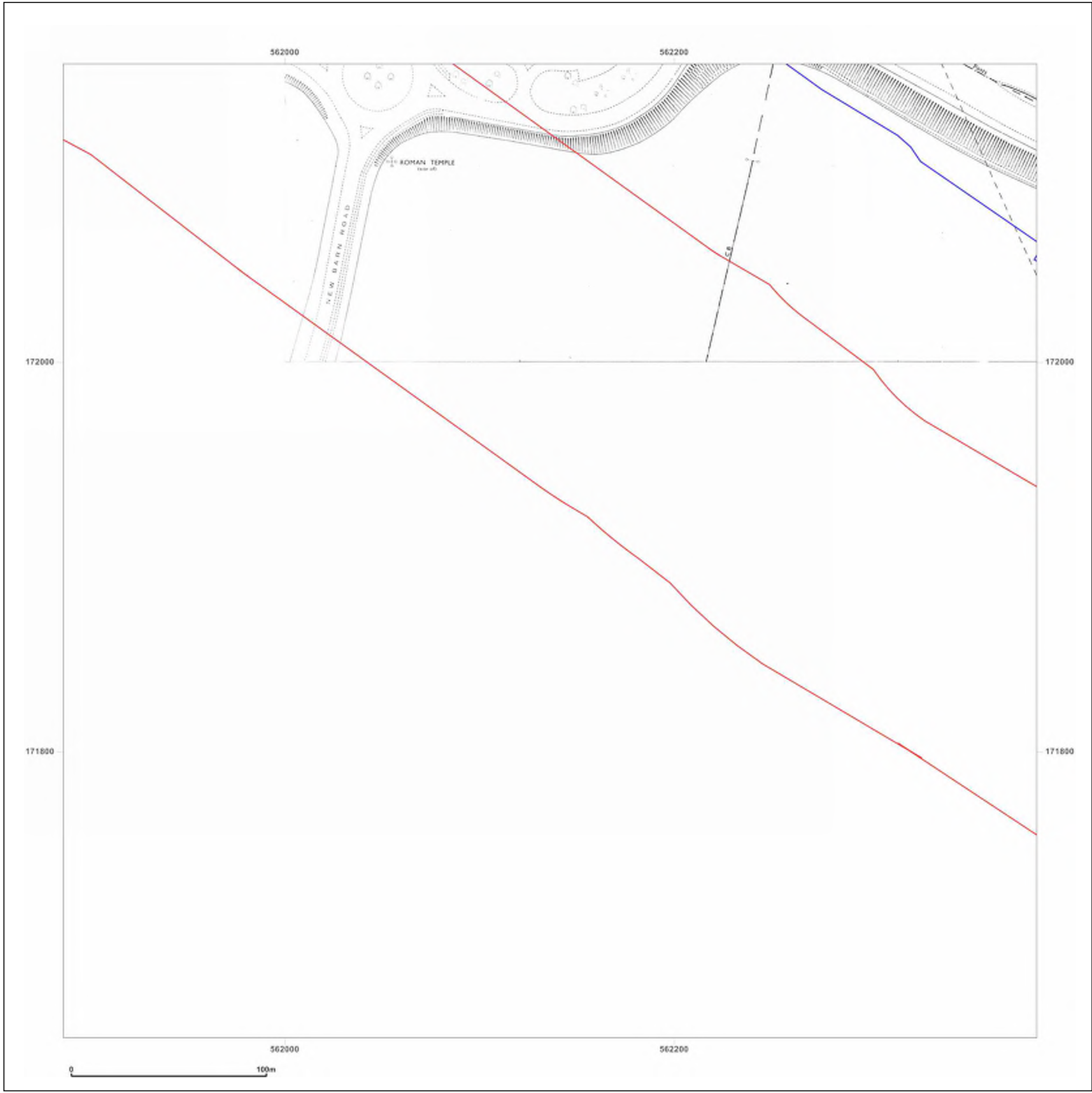



Produced by
 Groundsure Insights
 T: 08444 159000
 E: info@groundsure.com
 W: www.groundsure.com

© Crown copyright and database rights 2018 Ordnance Survey 100035207

Production date: 22 July 2020

Map legend available at:
www.groundsure.com/sites/default/files/groundsure_legend.pdf



Site Details:

London resort

Client Ref: London Resort
Report Ref: GSIP-2020-10332-1119_1250scale_9_1
Grid Ref: 562136, 171903

Map Name: National Grid

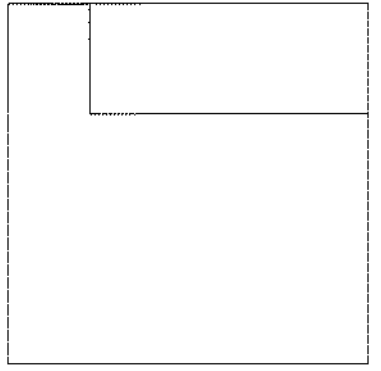
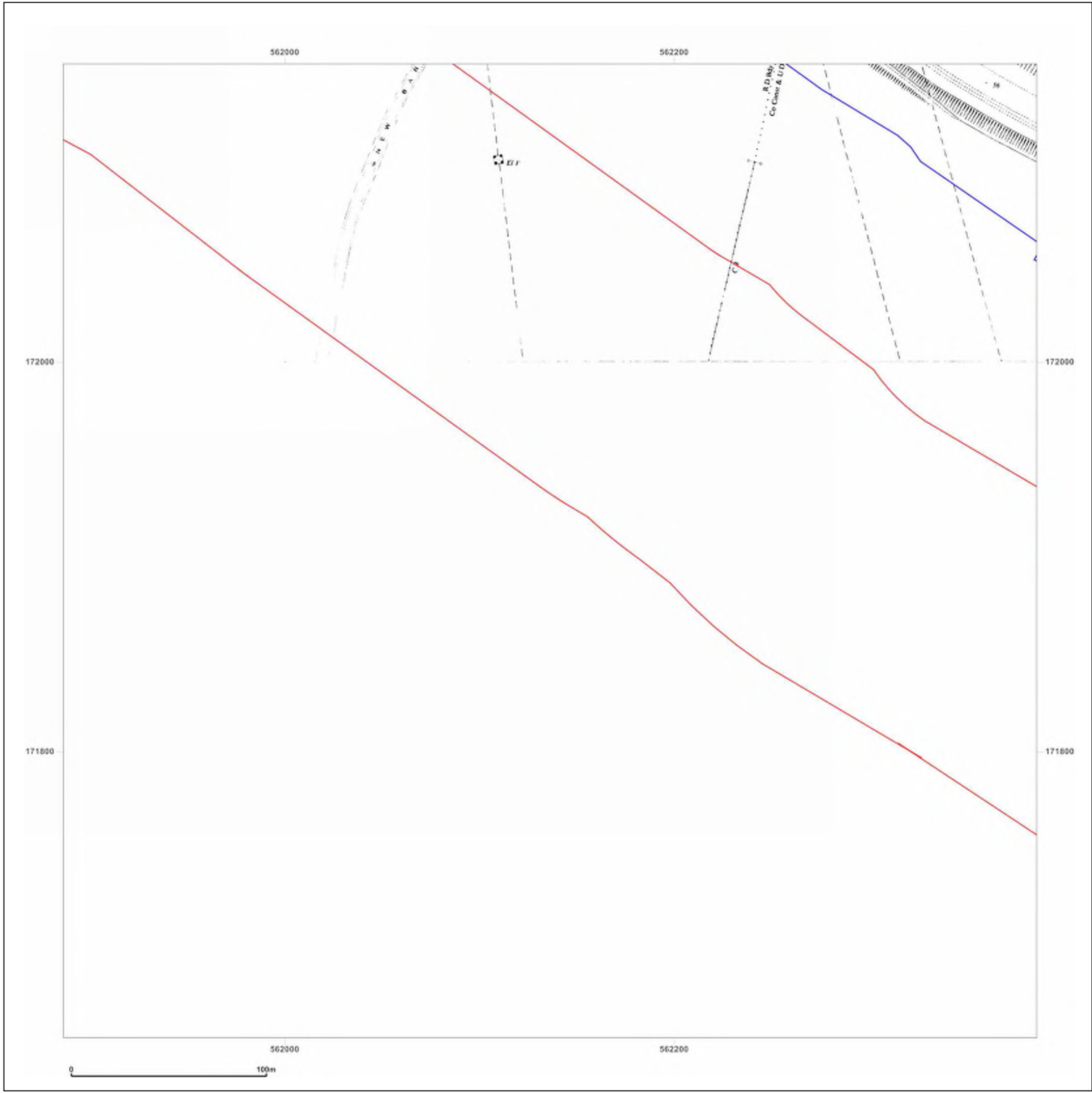
Map date: 1953

Scale: 1:1,250

Printed at: 1:2,000



Surveyed N/A
 Revised N/A
 Edition N/A
 Copyright N/A
 Levelled N/A

Produced by
 Groundsure Insights
 T: 08444 159000
 E: info@groundsure.com
 W: www.groundsure.com

© Crown copyright and database rights 2018 Ordnance Survey 100035207

Production date: 22 July 2020

Map legend available at:
www.groundsure.com/sites/default/files/groundsure_legend.pdf

Site Details:

London resort

Client Ref: London Resort
Report Ref: GSIP-2020-10332-1119_1250scale_9_1
Grid Ref: 562136, 171903

Map Name: National Grid

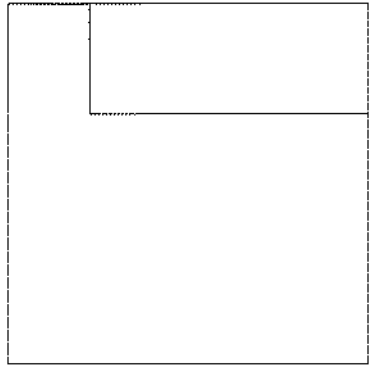
Map date: 1968

Scale: 1:1,250

Printed at: 1:2,000



Surveyed 1952
 Revised 1967
 Edition N/A
 Copyright 1968
 Levelled 1952

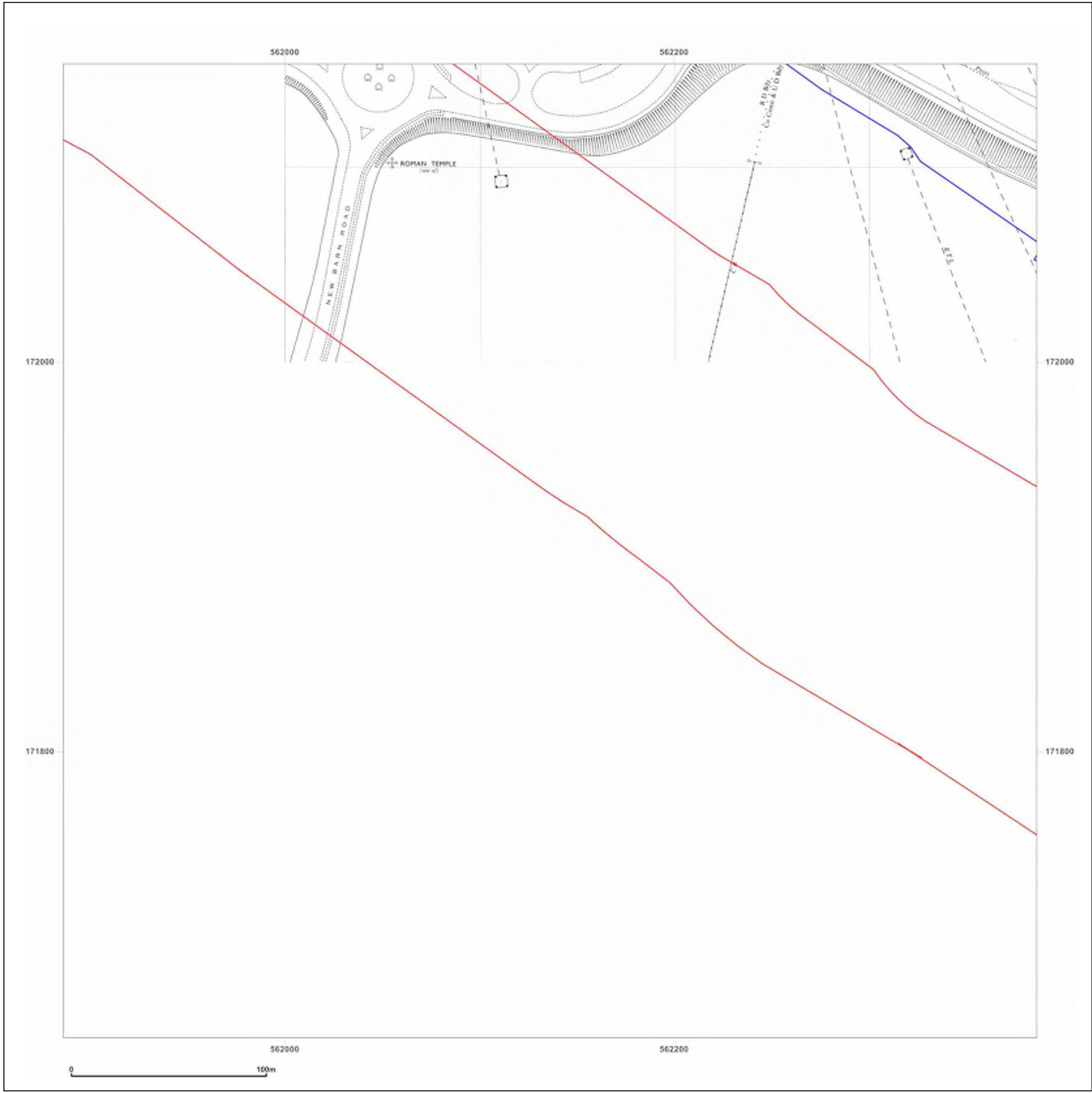



Produced by
 Groundsure Insights
 T: 08444 159000
 E: info@groundsure.com
 W: www.groundsure.com

© Crown copyright and database rights 2018 Ordnance Survey 100035207

Production date: 22 July 2020

Map legend available at:
www.groundsure.com/sites/default/files/groundsure_legend.pdf



Site Details:

London resort

Client Ref: London Resort
Report Ref: GSIP-2020-10332-1119_1250scale_9_1
Grid Ref: 562136, 171903

Map Name: National Grid

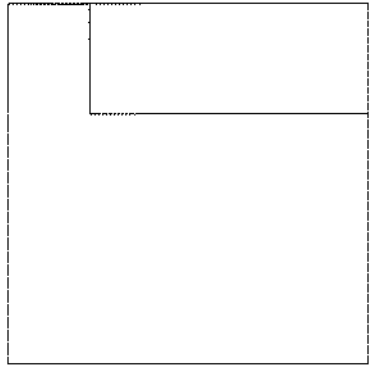
Map date: 1970

Scale: 1:1,250

Printed at: 1:2,000



Surveyed 1952
 Revised 1970
 Edition N/A
 Copyright 1970
 Levelled 1952

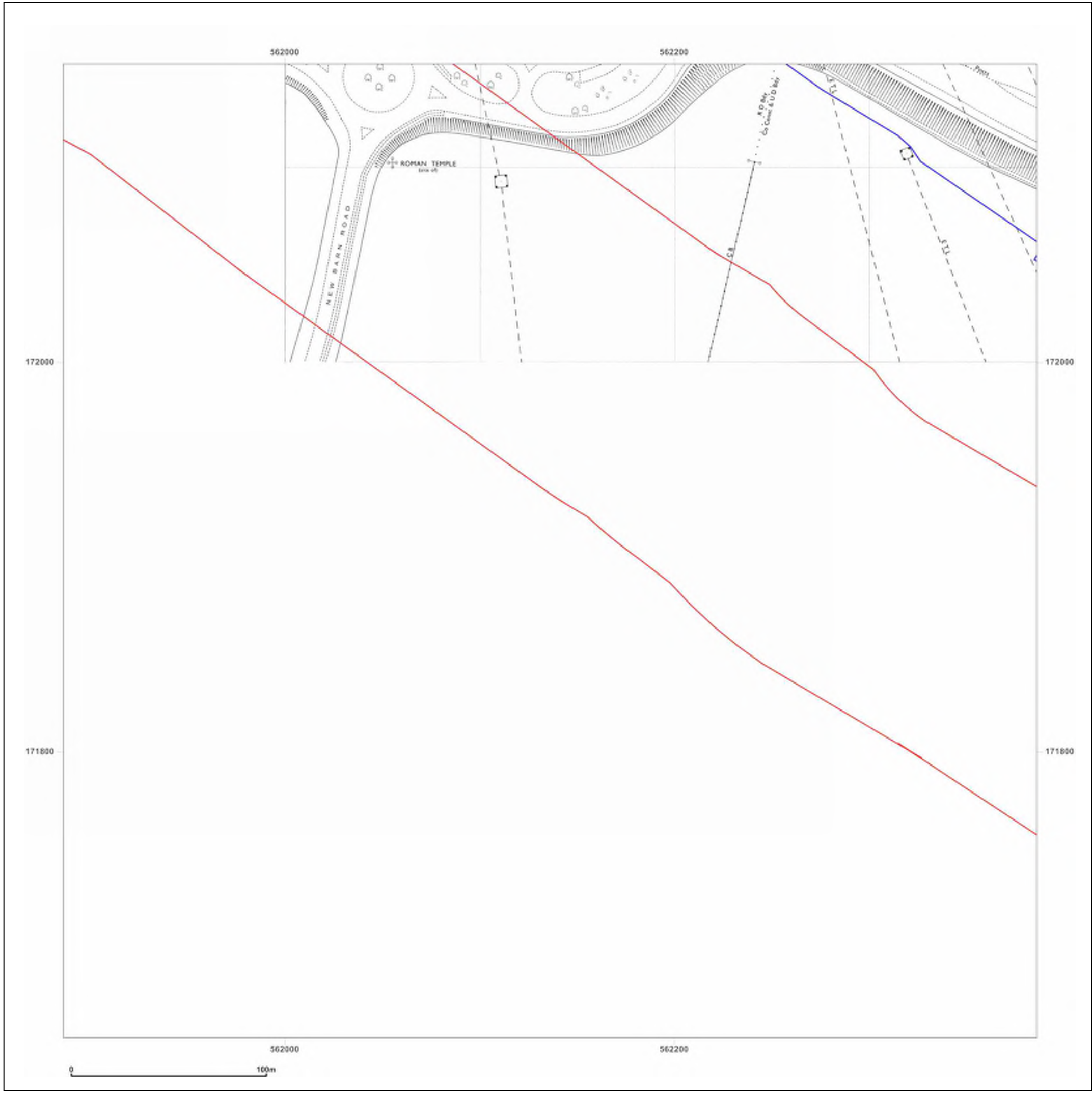



Produced by
 Groundsure Insights
 T: 08444 159000
 E: info@groundsure.com
 W: www.groundsure.com

© Crown copyright and database rights 2018 Ordnance Survey 100035207

Production date: 22 July 2020

Map legend available at:
www.groundsure.com/sites/default/files/groundsure_legend.pdf



Site Details:

London resort

Client Ref: London Resort
Report Ref: GSIP-2020-10332-1119_1250scale_9_1
Grid Ref: 562136, 171903

Map Name: National Grid

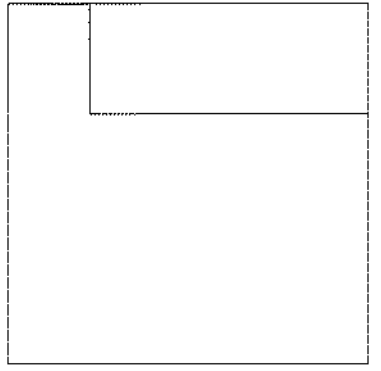
Map date: 1981

Scale: 1:1,250

Printed at: 1:2,000



Surveyed N/A
 Revised N/A
 Edition N/A
 Copyright N/A
 Levelled N/A

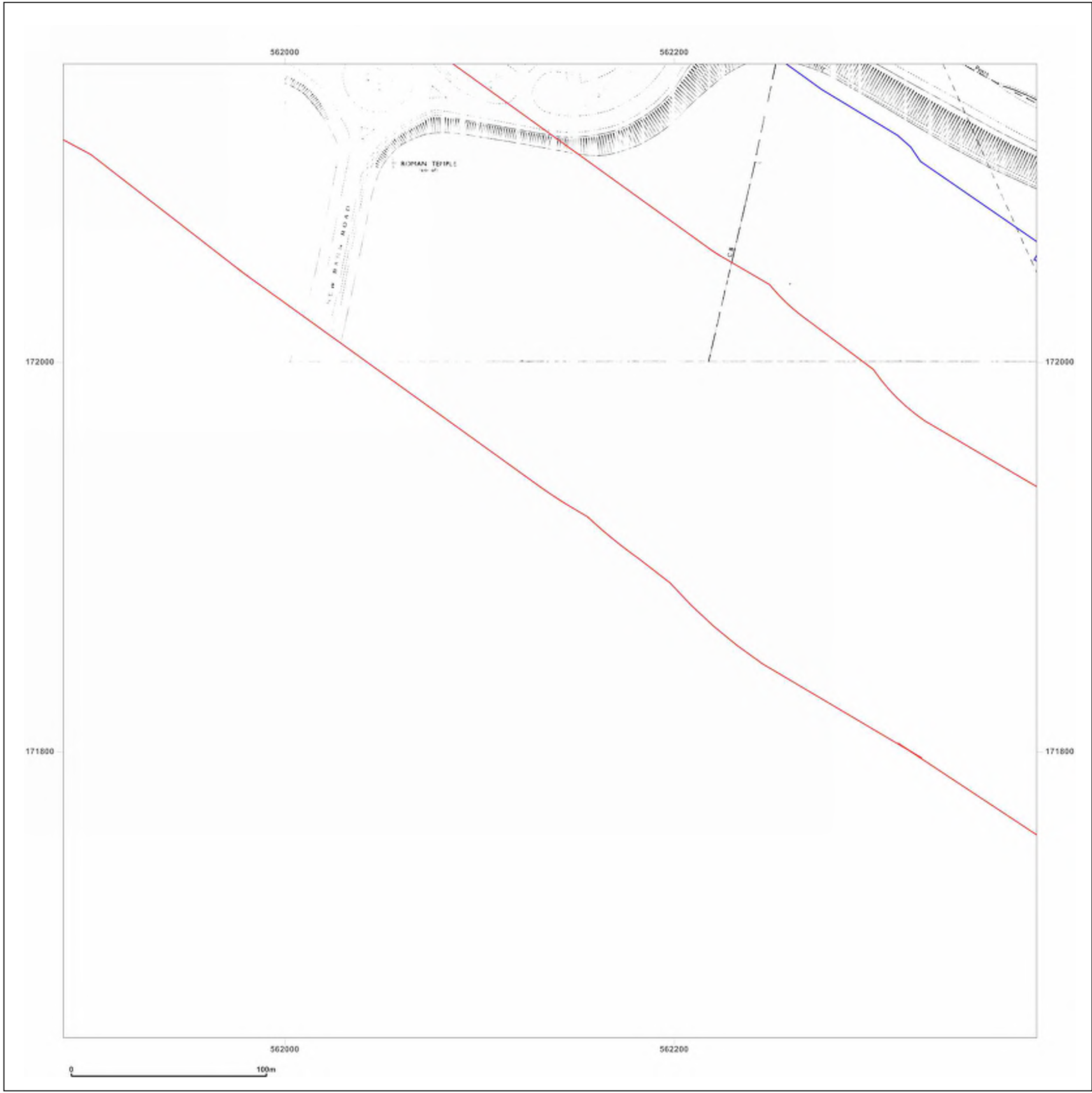



Produced by
 Groundsure Insights
 T: 08444 159000
 E: info@groundsure.com
 W: www.groundsure.com

© Crown copyright and database rights 2018 Ordnance Survey 100035207

Production date: 22 July 2020

Map legend available at:
www.groundsure.com/sites/default/files/groundsure_legend.pdf



Site Details:

London resort

Client Ref: London Resort
Report Ref: GSIP-2020-10332-1119_1250scale_9_1
Grid Ref: 562136, 171903

Map Name: National Grid

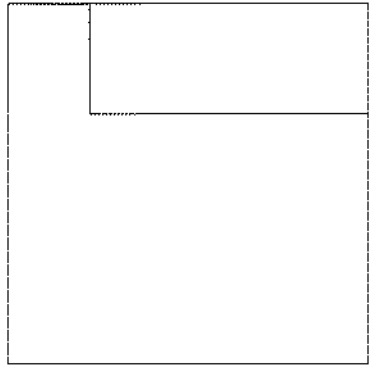
Map date: 1993

Scale: 1:1,250

Printed at: 1:2,000



Surveyed 1993
 Revised 1993
 Edition N/A
 Copyright 1993
 Levelled N/A





Produced by
 Groundsure Insights
 T: 08444 159000
 E: info@groundsure.com
 W: www.groundsure.com

© Crown copyright and database rights 2018 Ordnance Survey 100035207

Production date: 22 July 2020

Map legend available at:
www.groundsure.com/sites/default/files/groundsure_legend.pdf



Site Details:

London resort


Client Ref: London Resort
Report Ref: GSIP-2020-10332-1119_1250scale_9_1
Grid Ref: 562136, 171903

Map Name: LandLine

Map date: 2003

Scale: 1:1,250

Printed at: 1:1,250

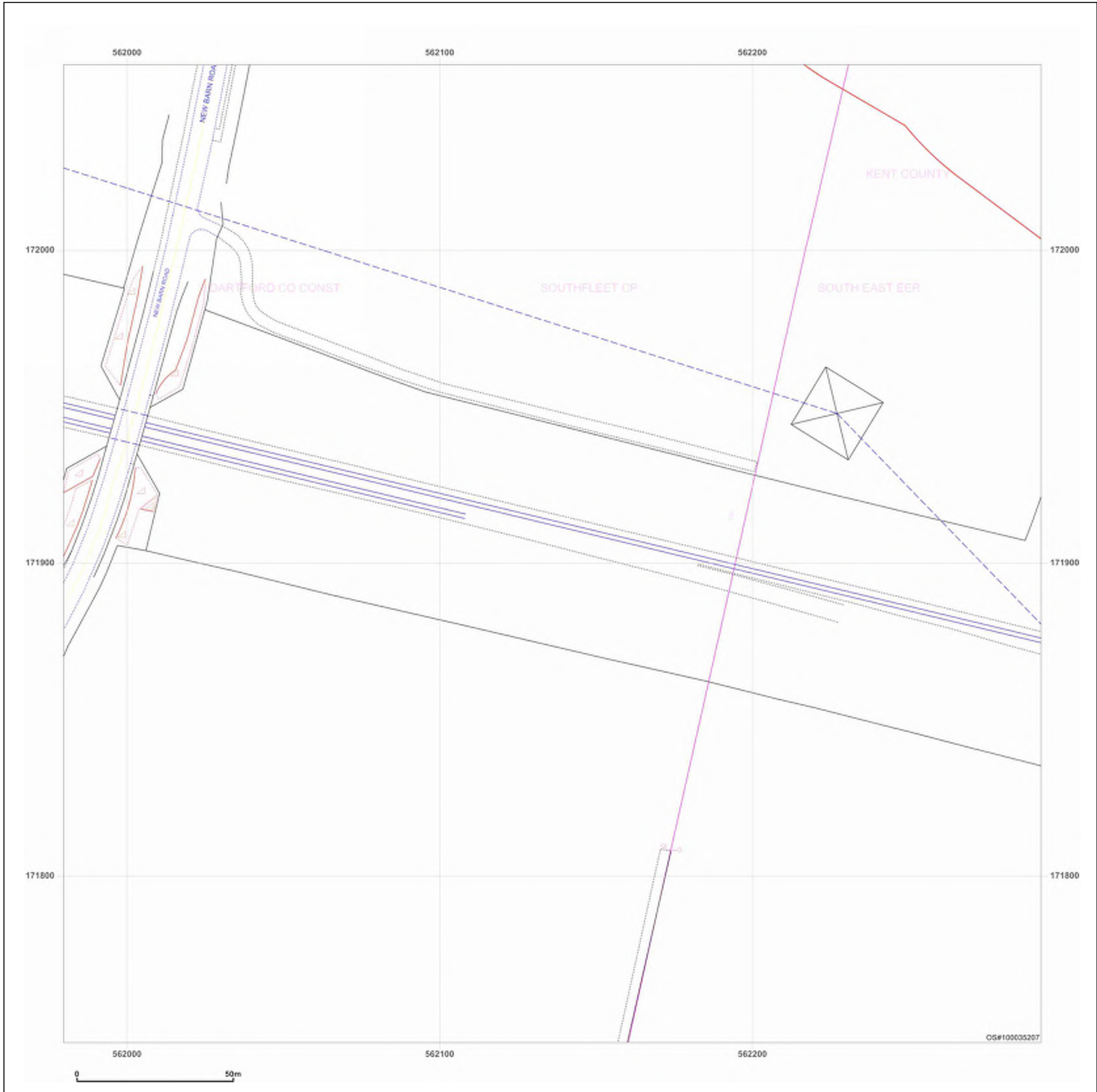


Produced by
 Groundsure Insights
 T: 08444 159000
 E: info@groundsure.com
 W: www.groundsure.com

© Crown copyright and database rights 2018 Ordnance Survey 100035207

Production date: 22 July 2020

Map legend available at:
www.groundsure.com/sites/default/files/groundsure_legend.pdf



Site Details:

London resort

Client Ref: London Resort
Report Ref: GSIP-2020-10332-1119_1250scale_9_2
Grid Ref: 562136, 172403

Map Name: National Grid

Map date: 1952

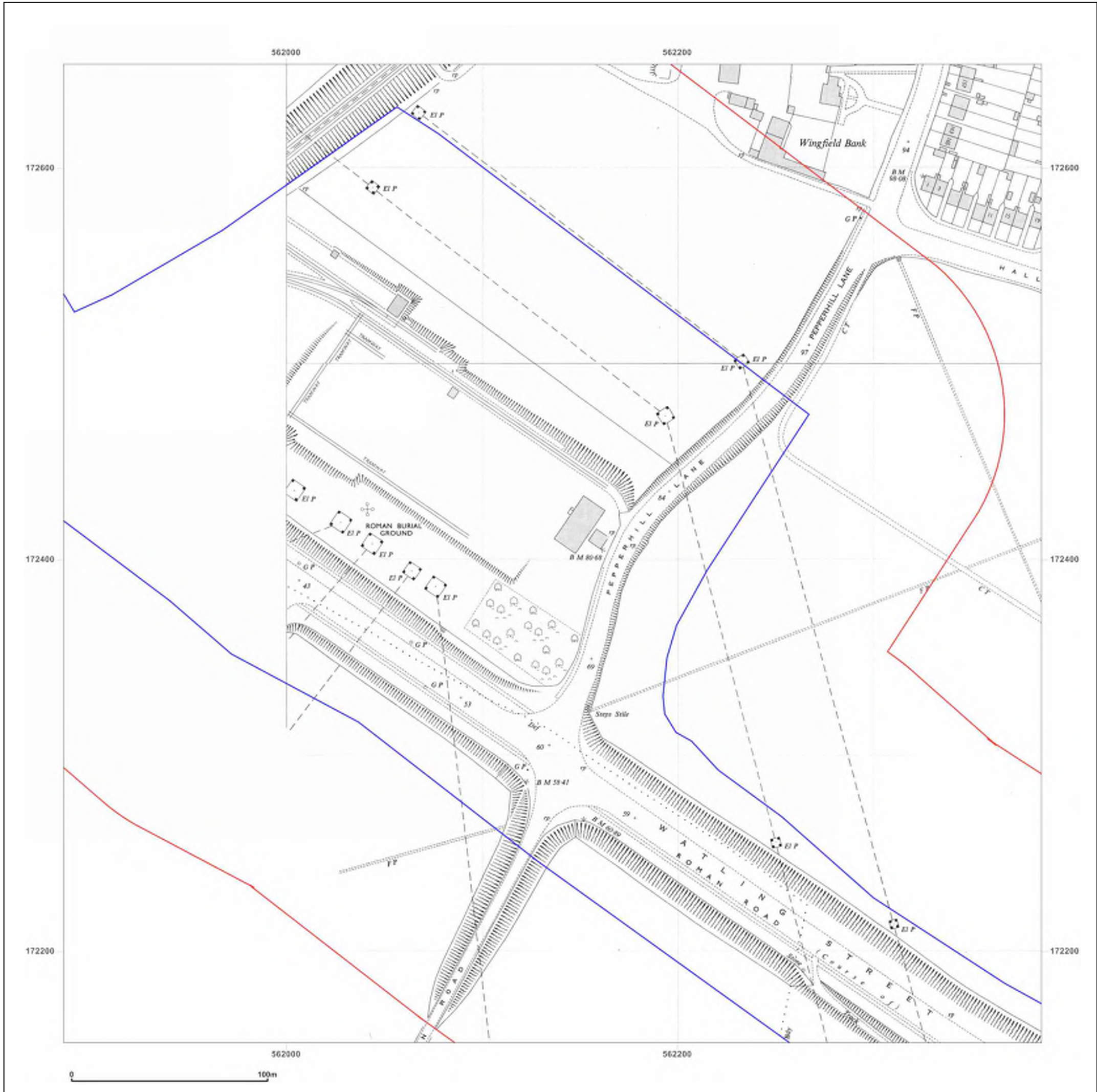
Scale: 1:1,250

Printed at: 1:2,000



Surveyed 1952
 Revised 1952
 Edition N/A
 Copyright N/A
 Levelled 1952

Surveyed 1952
 Revised 1952
 Edition N/A
 Copyright N/A
 Levelled 1952



Produced by
 Groundsure Insights
 T: 08444 159000
 E: info@groundsure.com
 W: www.groundsure.com

© Crown copyright and database rights 2018 Ordnance Survey 100035207

Production date: 22 July 2020

Map legend available at:
www.groundsure.com/sites/default/files/groundsure_legend.pdf

Site Details:

London resort


Client Ref: London Resort
Report Ref: GSIP-2020-10332-1119_1250scale_9_2
Grid Ref: 562136, 172403

Map Name: National Grid

Map date: 1952

Scale: 1:1,250

Printed at: 1:2,000



Surveyed N/A
 Revised N/A
 Edition N/A
 Copyright N/A
 Levelled 1952



Produced by
 Groundsure Insights
 T: 08444 159000
 E: info@groundsure.com
 W: www.groundsure.com

© Crown copyright and database rights 2018 Ordnance Survey 100035207

Production date: 22 July 2020

Map legend available at:
www.groundsure.com/sites/default/files/groundsure_legend.pdf

Site Details:

London resort

Client Ref: London Resort
Report Ref: GSIP-2020-10332-1119_1250scale_9_2
Grid Ref: 562136, 172403

Map Name: National Grid

Map date: 1953

Scale: 1:1,250

Printed at: 1:2,000



	Surveyed N/A Revised N/A Edition N/A Copyright N/A Levelled N/A
	Surveyed N/A Revised N/A Edition N/A Copyright N/A Levelled N/A

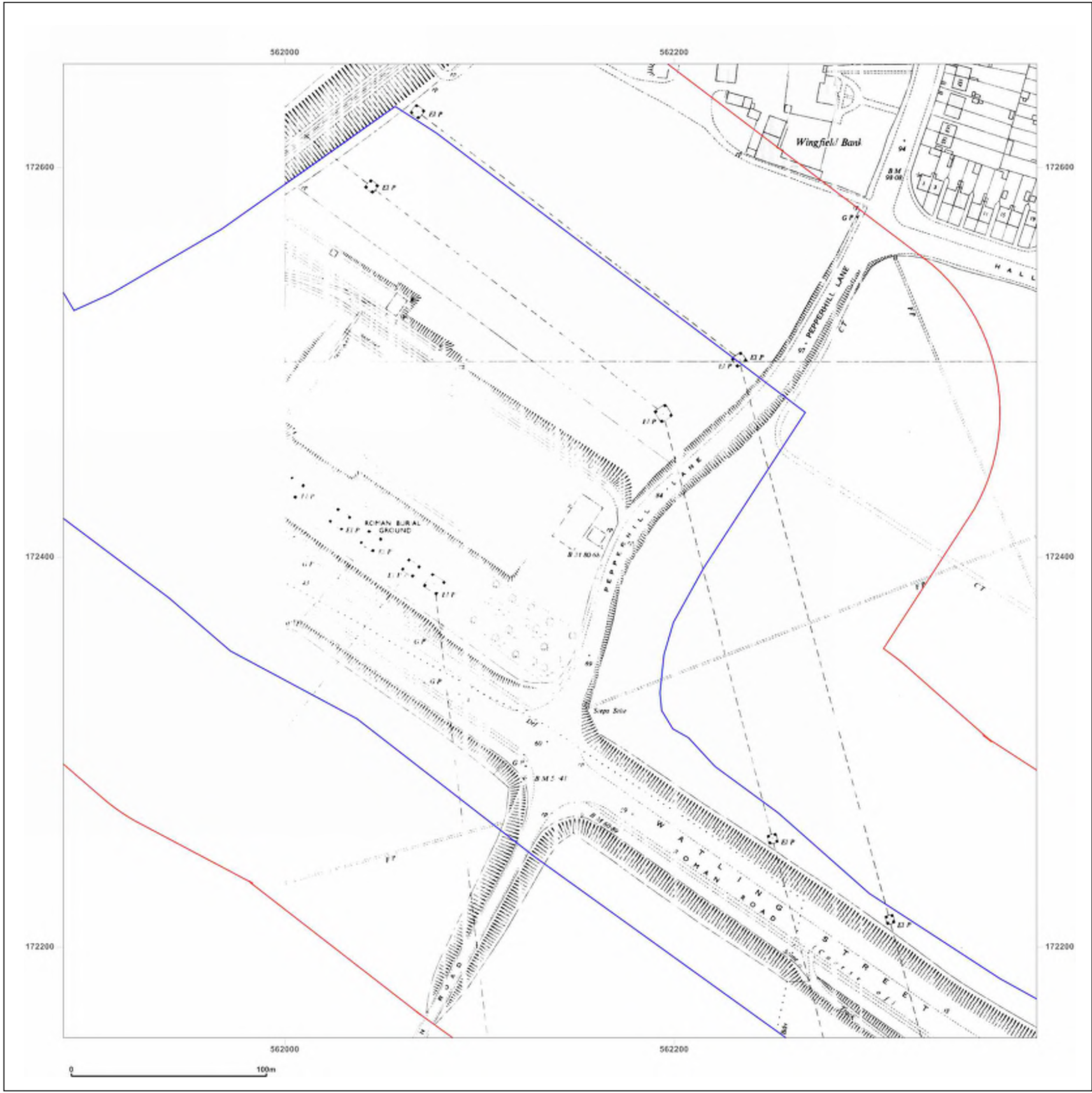


Produced by
 Groundsure Insights
 T: 08444 159000
 E: info@groundsure.com
 W: www.groundsure.com

© Crown copyright and database rights 2018 Ordnance Survey 100035207

Production date: 22 July 2020

Map legend available at:
www.groundsure.com/sites/default/files/groundsure_legend.pdf



Site Details:

London resort

Client Ref: London Resort
Report Ref: GSIP-2020-10332-1119_1250scale_9_2
Grid Ref: 562136, 172403

Map Name: National Grid

Map date: 1968-1969

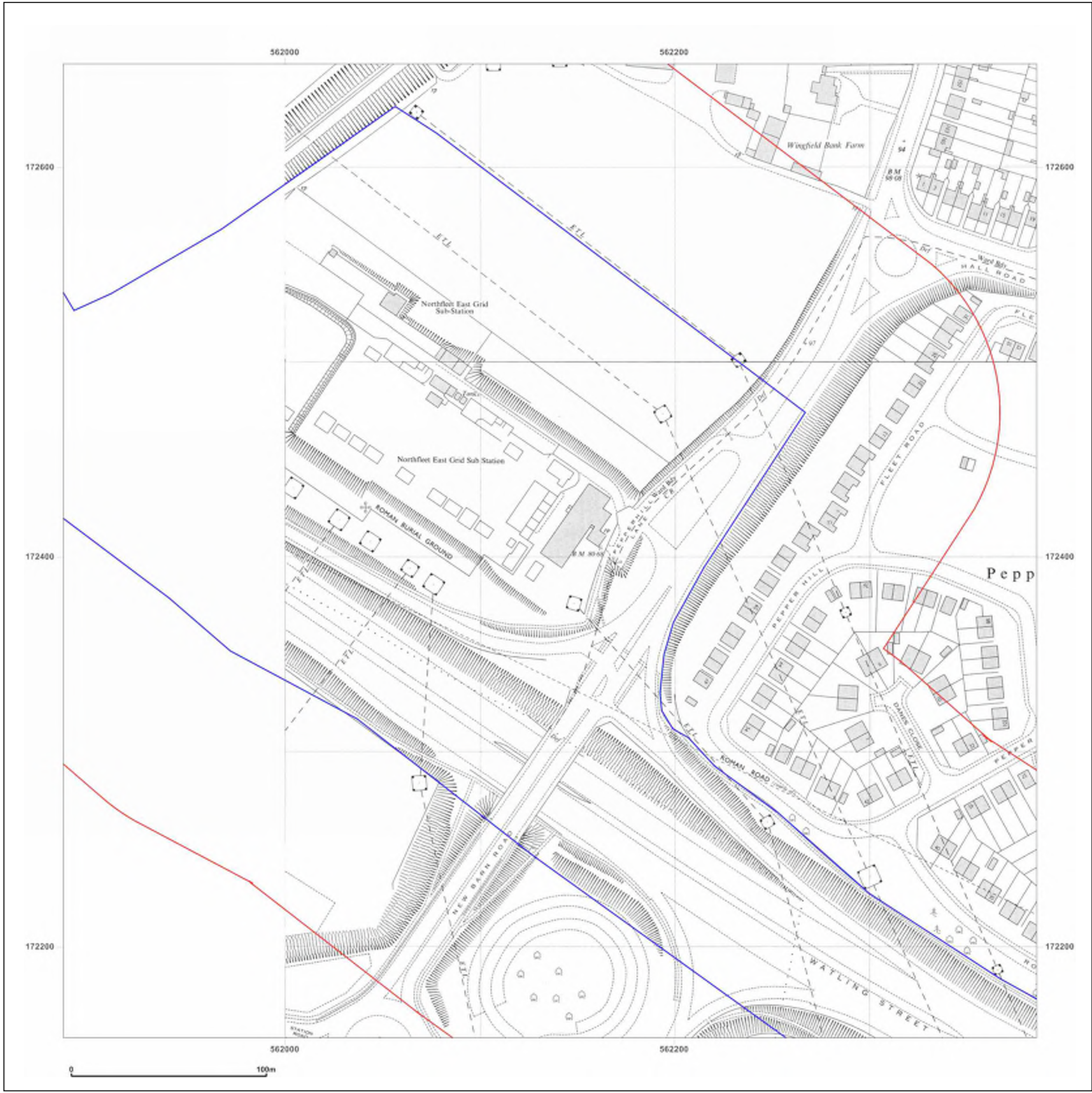
Scale: 1:1,250

Printed at: 1:2,000



Surveyed 1952
 Revised 1968
 Edition N/A
 Copyright 1969
 Levelled 1952

Surveyed 1952
 Revised 1967
 Edition N/A
 Copyright 1968
 Levelled 1952



Produced by
 Groundsure Insights
 T: 08444 159000
 E: info@groundsure.com
 W: www.groundsure.com

© Crown copyright and database rights 2018 Ordnance Survey 100035207

Production date: 22 July 2020

Map legend available at:
www.groundsure.com/sites/default/files/groundsure_legend.pdf

Site Details:

London resort


Client Ref: London Resort
Report Ref: GSIP-2020-10332-1119_1250scale_9_2
Grid Ref: 562136, 172403

Map Name: National Grid

Map date: 1970

Scale: 1:1,250

Printed at: 1:2,000



Surveyed 1952
 Revised 1970
 Edition N/A
 Copyright 1970
 Levelled 1952

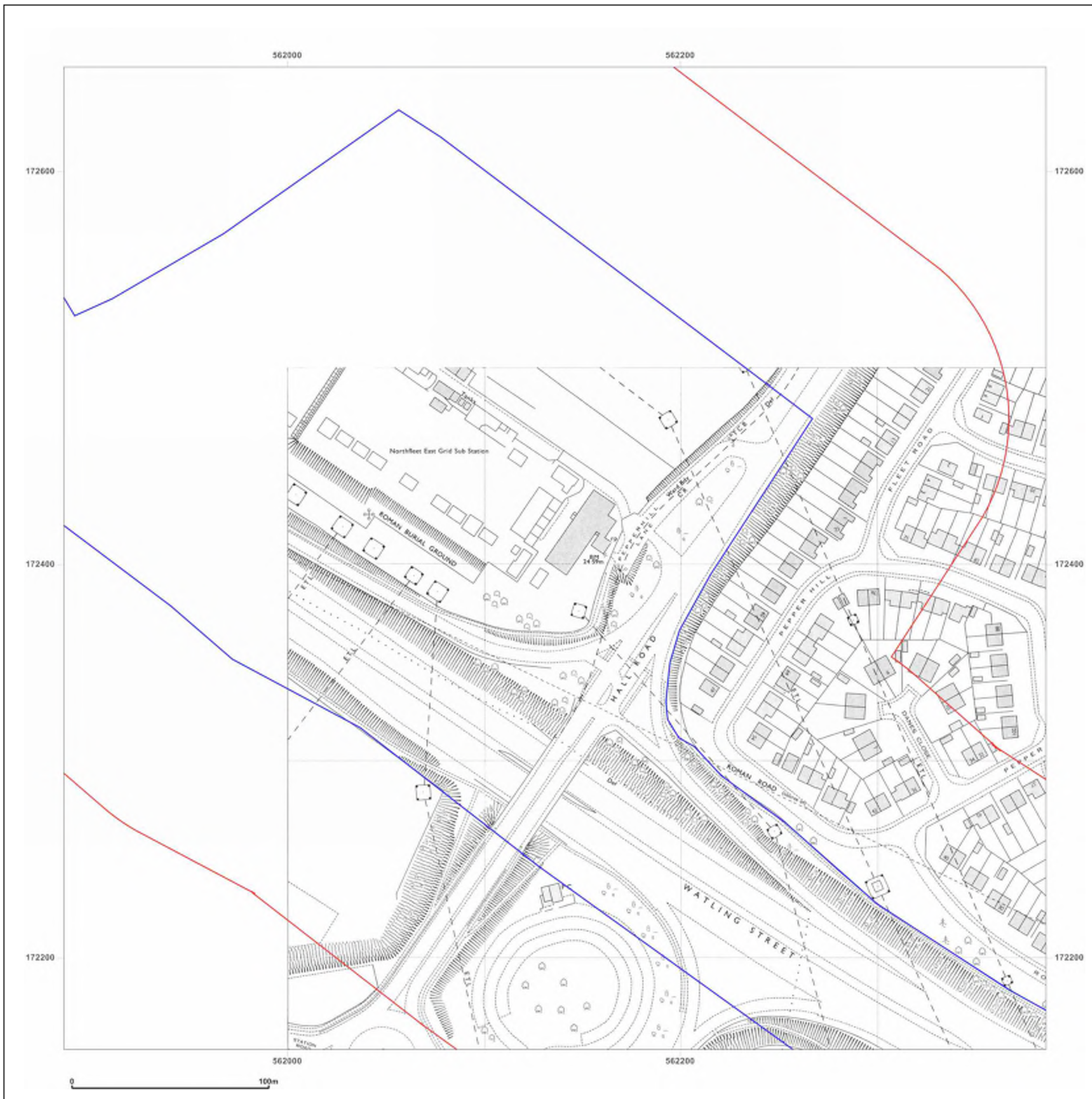


Produced by
 Groundsure Insights
 T: 08444 159000
 E: info@groundsure.com
 W: www.groundsure.com

© Crown copyright and database rights 2018 Ordnance Survey 100035207

Production date: 22 July 2020

Map legend available at:
www.groundsure.com/sites/default/files/groundsure_legend.pdf



Site Details:

London resort

Client Ref: London Resort
Report Ref: GSIP-2020-10332-1119_1250scale_9_2
Grid Ref: 562136, 172403

Map Name: National Grid

Map date: 1981-1985

Scale: 1:1,250

Printed at: 1:2,000



Surveyed 1952
 Revised 1985
 Edition N/A
 Copyright 1985
 Levelled 1952

Surveyed N/A
 Revised N/A
 Edition N/A
 Copyright N/A
 Levelled N/A



Produced by
 Groundsure Insights
 T: 08444 159000
 E: info@groundsure.com
 W: www.groundsure.com

© Crown copyright and database rights 2018 Ordnance Survey 100035207

Production date: 22 July 2020

Map legend available at:
www.groundsure.com/sites/default/files/groundsure_legend.pdf



Site Details:

London resort


Client Ref: London Resort
Report Ref: GSIP-2020-10332-1119_1250scale_9_2
Grid Ref: 562136, 172403

Map Name: LandLine

Map date: 2003

Scale: 1:1,250

Printed at: 1:1,250



Produced by
 Groundsure Insights
 T: 08444 159000
 E: info@groundsure.com
 W: www.groundsure.com

© Crown copyright and database rights 2018 Ordnance Survey 100035207

Production date: 22 July 2020

Map legend available at:
www.groundsure.com/sites/default/files/groundsure_legend.pdf



Site Details:

London resort

Client Ref: London Resort
Report Ref: GSIP-2020-10332-1119_1250scale_9_3
Grid Ref: 562136, 172903

Map Name: National Grid

Map date: 1952

Scale: 1:1,250

Printed at: 1:2,000



Surveyed 1952
 Revised 1952
 Edition N/A
 Copyright N/A
 Levelled 1952

Surveyed 1952
 Revised 1952
 Edition N/A
 Copyright N/A
 Levelled 1952

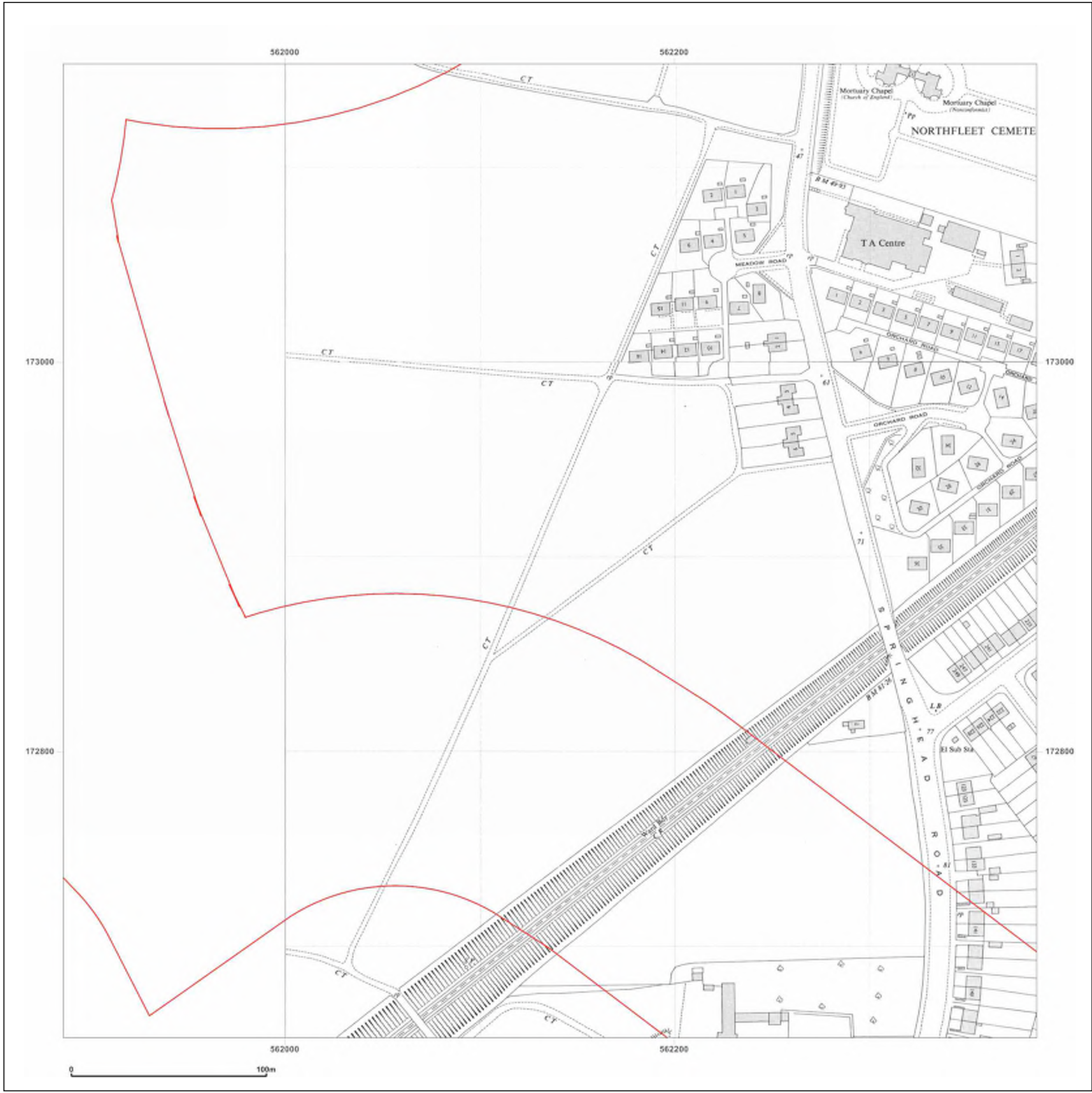


Produced by
 Groundsure Insights
 T: 08444 159000
 E: info@groundsure.com
 W: www.groundsure.com

© Crown copyright and database rights 2018 Ordnance Survey 100035207

Production date: 22 July 2020

Map legend available at:
www.groundsure.com/sites/default/files/groundsure_legend.pdf



Site Details:

London resort

Client Ref: London Resort
Report Ref: GSIP-2020-10332-1119_1250scale_9_3
Grid Ref: 562136, 172903

Map Name: National Grid

Map date: 1953

Scale: 1:1,250

Printed at: 1:2,000



	Surveyed N/A Revised N/A Edition N/A Copyright N/A Levelled N/A
	Surveyed N/A Revised N/A Edition N/A Copyright N/A Levelled N/A

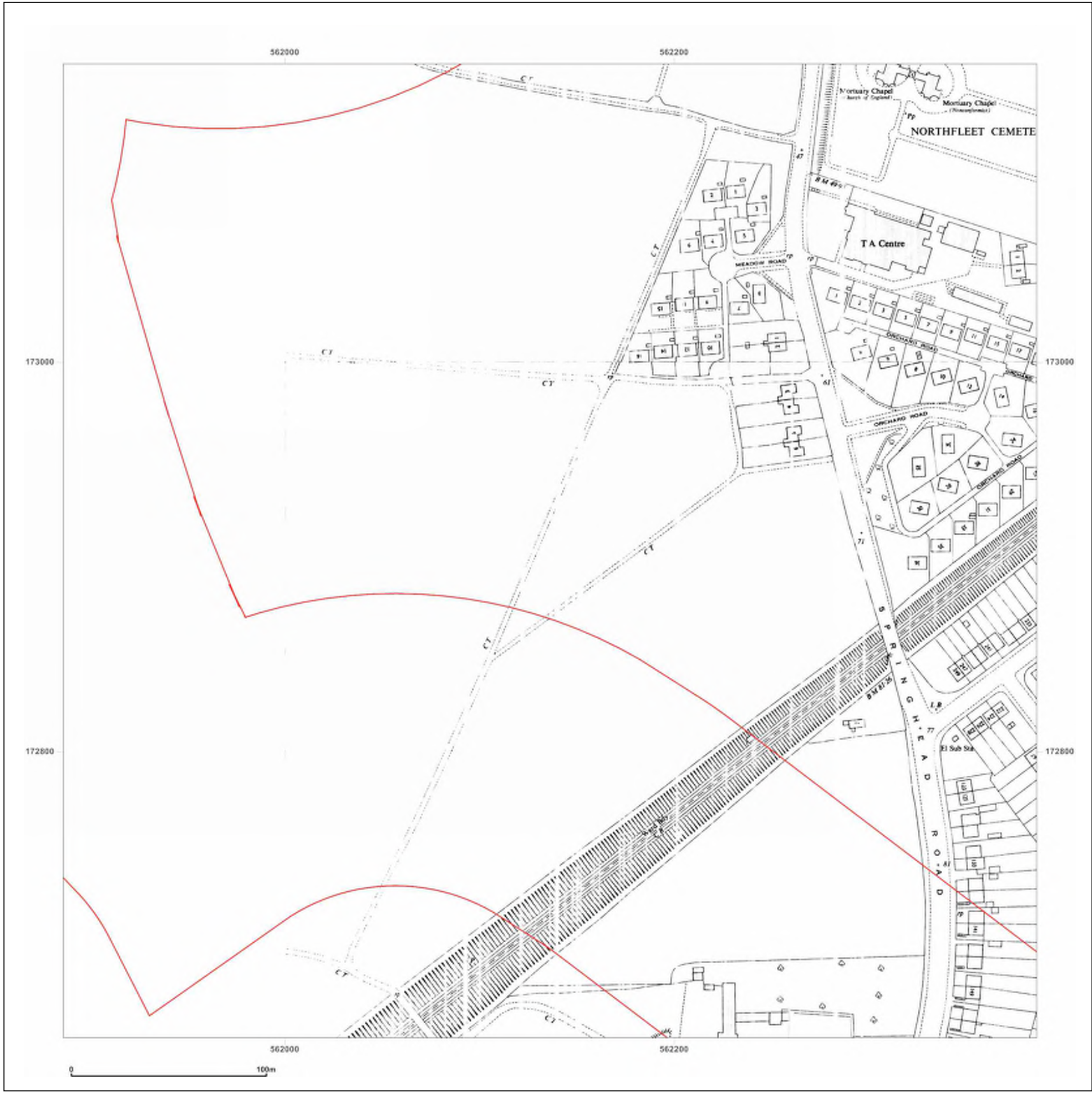


Produced by
 Groundsure Insights
 T: 08444 159000
 E: info@groundsure.com
 W: www.groundsure.com

© Crown copyright and database rights 2018 Ordnance Survey 100035207

Production date: 22 July 2020

Map legend available at:
www.groundsure.com/sites/default/files/groundsure_legend.pdf



Site Details:

London resort

Client Ref: London Resort
Report Ref: GSIP-2020-10332-1119_1250scale_9_3
Grid Ref: 562136, 172903

Map Name: National Grid

Map date: 1969-1972

Scale: 1:1,250

Printed at: 1:2,000



Surveyed 1952
 Revised 1971
 Edition N/A
 Copyright 1972
 Levelled 1952

Surveyed 1952
 Revised 1968
 Edition N/A
 Copyright 1969
 Levelled 1952

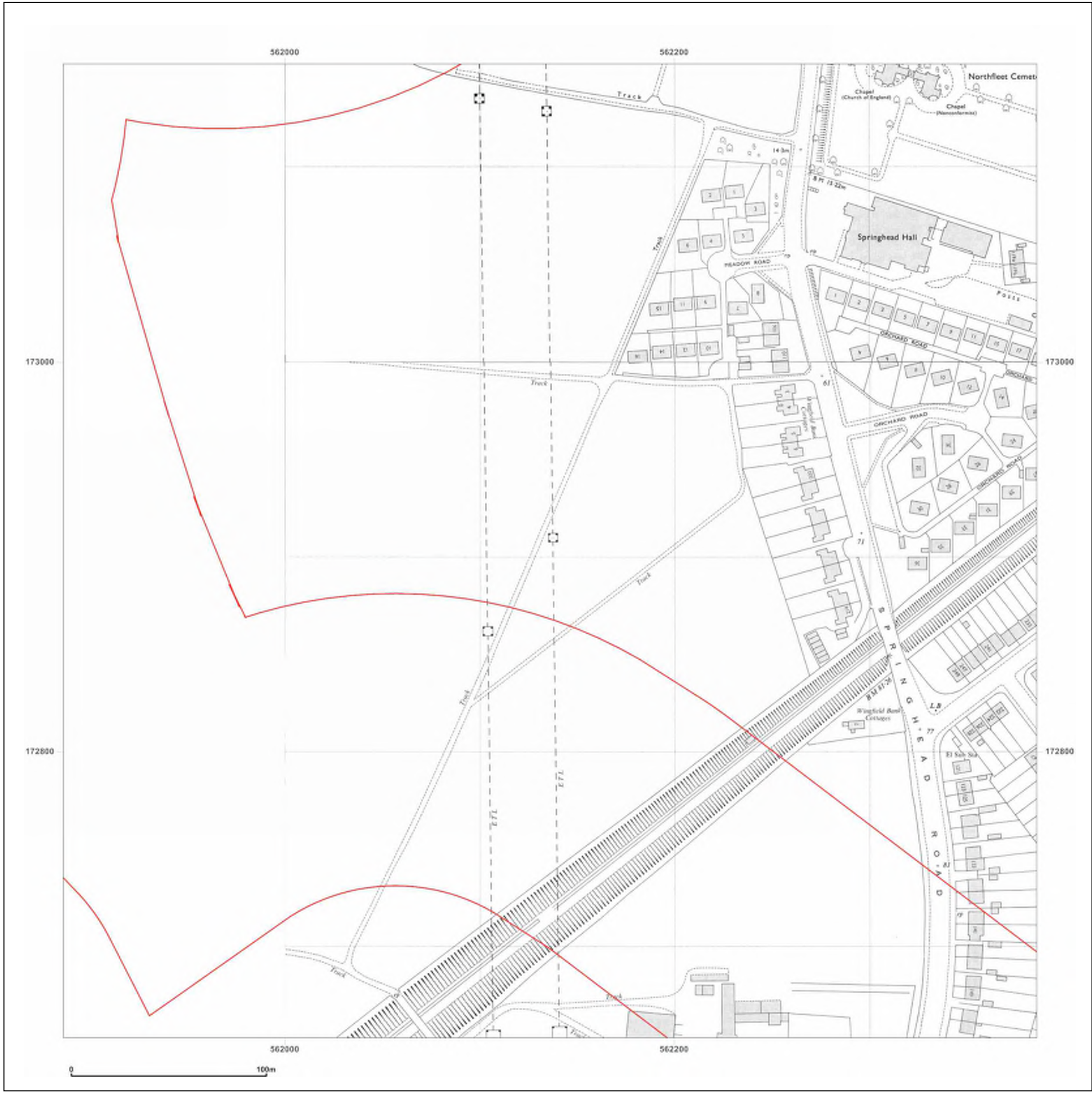


Produced by
 Groundsure Insights
 T: 08444 159000
 E: info@groundsure.com
 W: www.groundsure.com

© Crown copyright and database rights 2018 Ordnance Survey 100035207

Production date: 22 July 2020

Map legend available at:
www.groundsure.com/sites/default/files/groundsure_legend.pdf



Site Details:

London resort

Client Ref: London Resort
Report Ref: GSIP-2020-10332-1119_1250scale_9_3
Grid Ref: 562136, 172903

Map Name: National Grid

Map date: 1984-1985

Scale: 1:1,250

Printed at: 1:2,000



<p>Surveyed N/A Revised N/A Edition N/A Copyright N/A Levelled N/A</p>	
	<p>Surveyed 1952 Revised 1985 Edition N/A Copyright 1985 Levelled 1952</p>

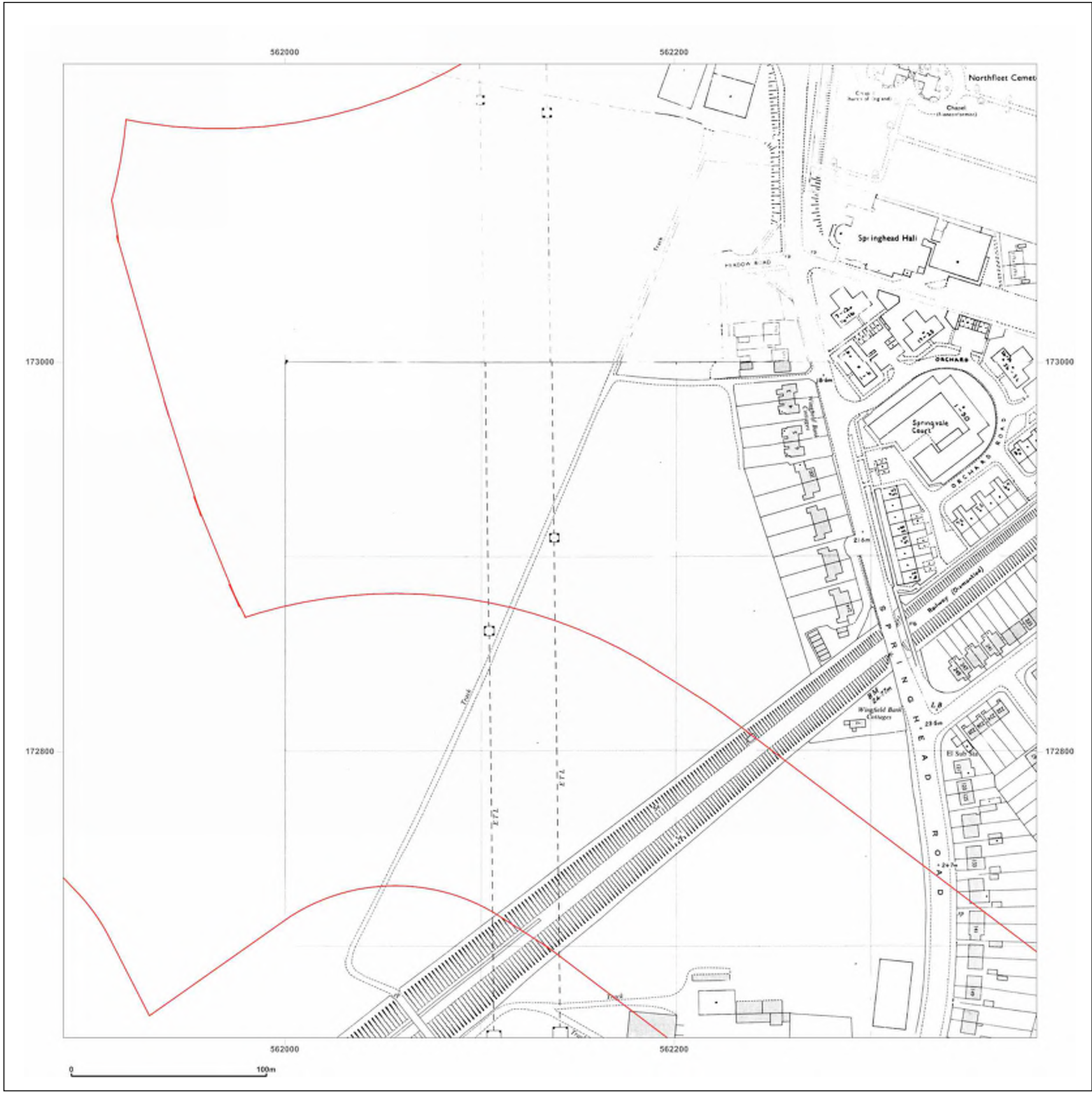


Produced by
 Groundsure Insights
 T: 08444 159000
 E: info@groundsure.com
 W: www.groundsure.com

© Crown copyright and database rights 2018 Ordnance Survey 100035207

Production date: 22 July 2020

Map legend available at:
www.groundsure.com/sites/default/files/groundsure_legend.pdf



Site Details:

London resort

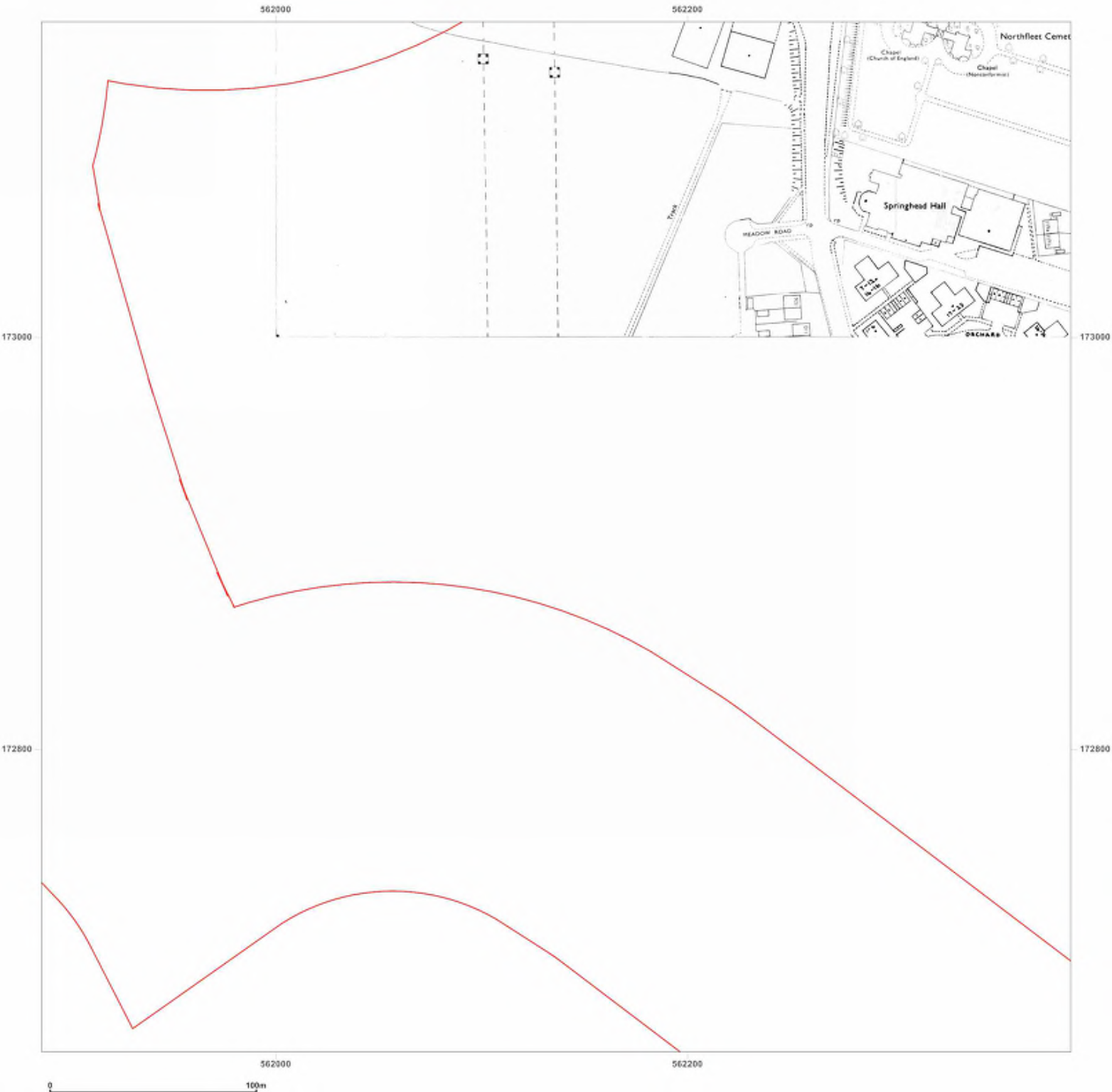
Client Ref: London Resort
Report Ref: GSIP-2020-10332-1119_1250scale_9_3
Grid Ref: 562136, 172903

Map Name: National Grid

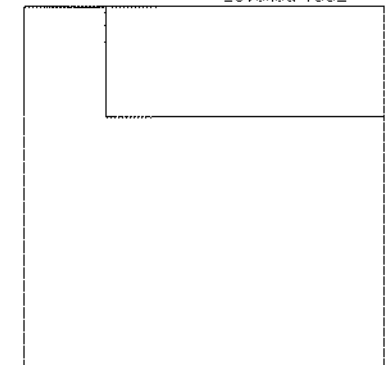
Map date: 1985

Scale: 1:1,250

Printed at: 1:2,000



Surveyed 1952
 Revised 1985
 Edition N/A
 Copyright 1985
 Levelled 1952



Produced by
 Groundsure Insights
 T: 08444 159000
 E: info@groundsure.com
 W: www.groundsure.com

© Crown copyright and database rights 2018 Ordnance Survey 100035207

Production date: 22 July 2020

Map legend available at:
www.groundsure.com/sites/default/files/groundsure_legend.pdf

Site Details:

London resort

Client Ref: London Resort
Report Ref: GSIP-2020-10332-1119_1250scale_9_3
Grid Ref: 562136, 172903

Map Name: National Grid

Map date: 1988-1993

Scale: 1:1,250

Printed at: 1:2,000



<p>Surveyed 1983 Revised 1988 Edition N/A Copyright 1988 Levelled 1983</p>	<p>Surveyed 1993 Revised 1993 Edition N/A Copyright 1993 Levelled N/A</p>
--	---



Produced by
 Groundsure Insights
 T: 08444 159000
 E: info@groundsure.com
 W: www.groundsure.com

© Crown copyright and database rights 2018 Ordnance Survey 100035207

Production date: 22 July 2020

Map legend available at:
www.groundsure.com/sites/default/files/groundsure_legend.pdf



Site Details:

London resort

Client Ref: London Resort
Report Ref: GSIP-2020-10332-1119_1250scale_9_3
Grid Ref: 562136, 172903

Map Name: National Grid

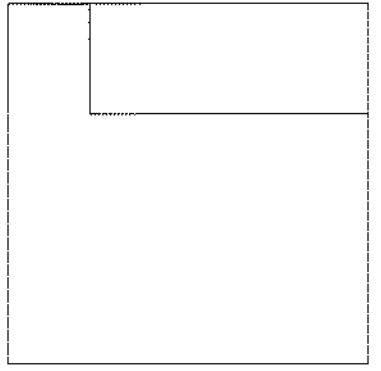
Map date: 1993

Scale: 1:1,250

Printed at: 1:2,000



Surveyed N/A
 Revised N/A
 Edition N/A
 Copyright 1993
 Levelled N/A

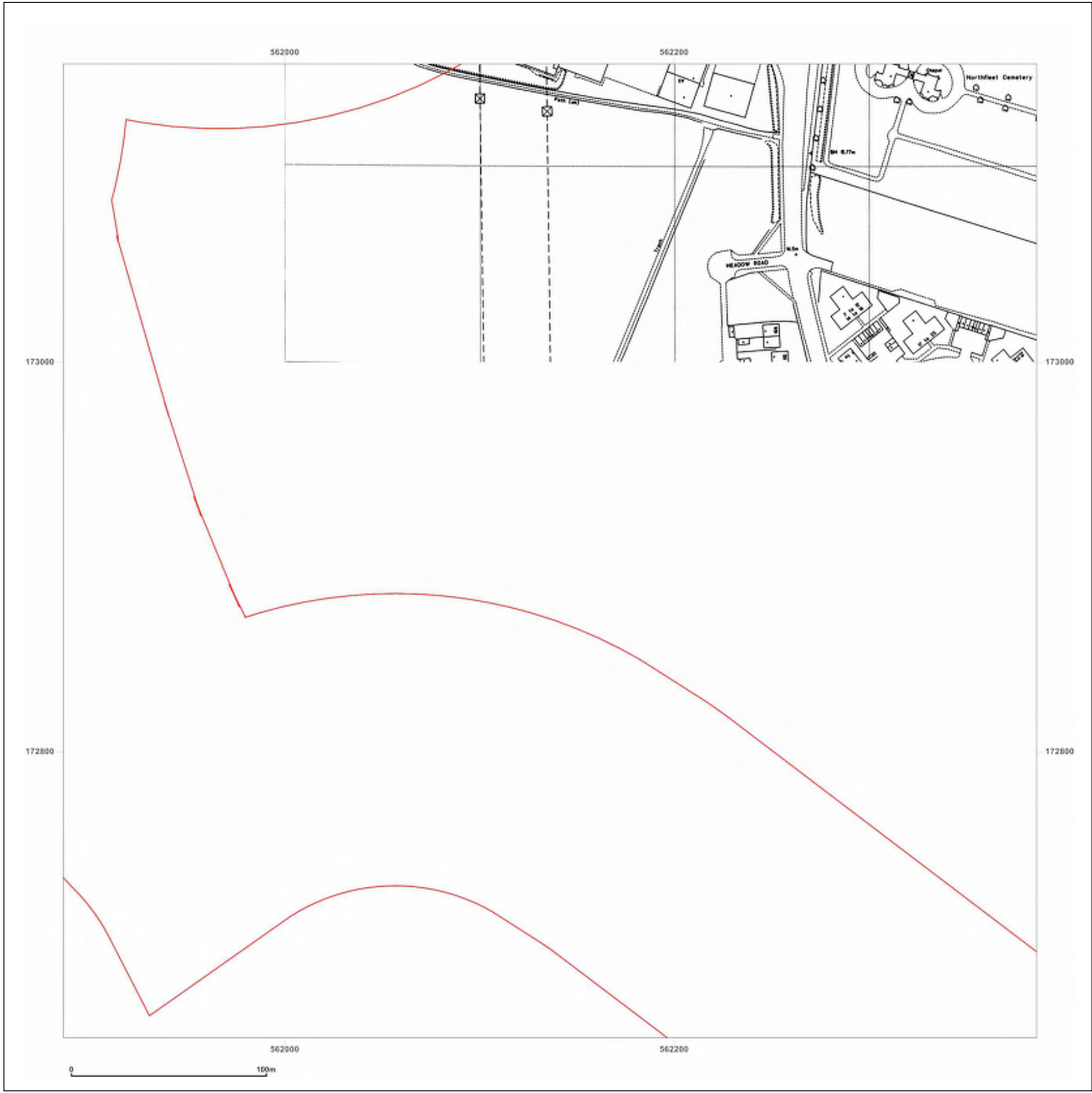



Produced by
 Groundsure Insights
 T: 08444 159000
 E: info@groundsure.com
 W: www.groundsure.com

© Crown copyright and database rights 2018 Ordnance Survey 100035207

Production date: 22 July 2020

Map legend available at:
www.groundsure.com/sites/default/files/groundsure_legend.pdf



Site Details:

London resort

Client Ref: London Resort
Report Ref: GSIP-2020-10332-1119_1250scale_9_3
Grid Ref: 562136, 172903

Map Name: LandLine

Map date: 2003

Scale: 1:1,250

Printed at: 1:1,250

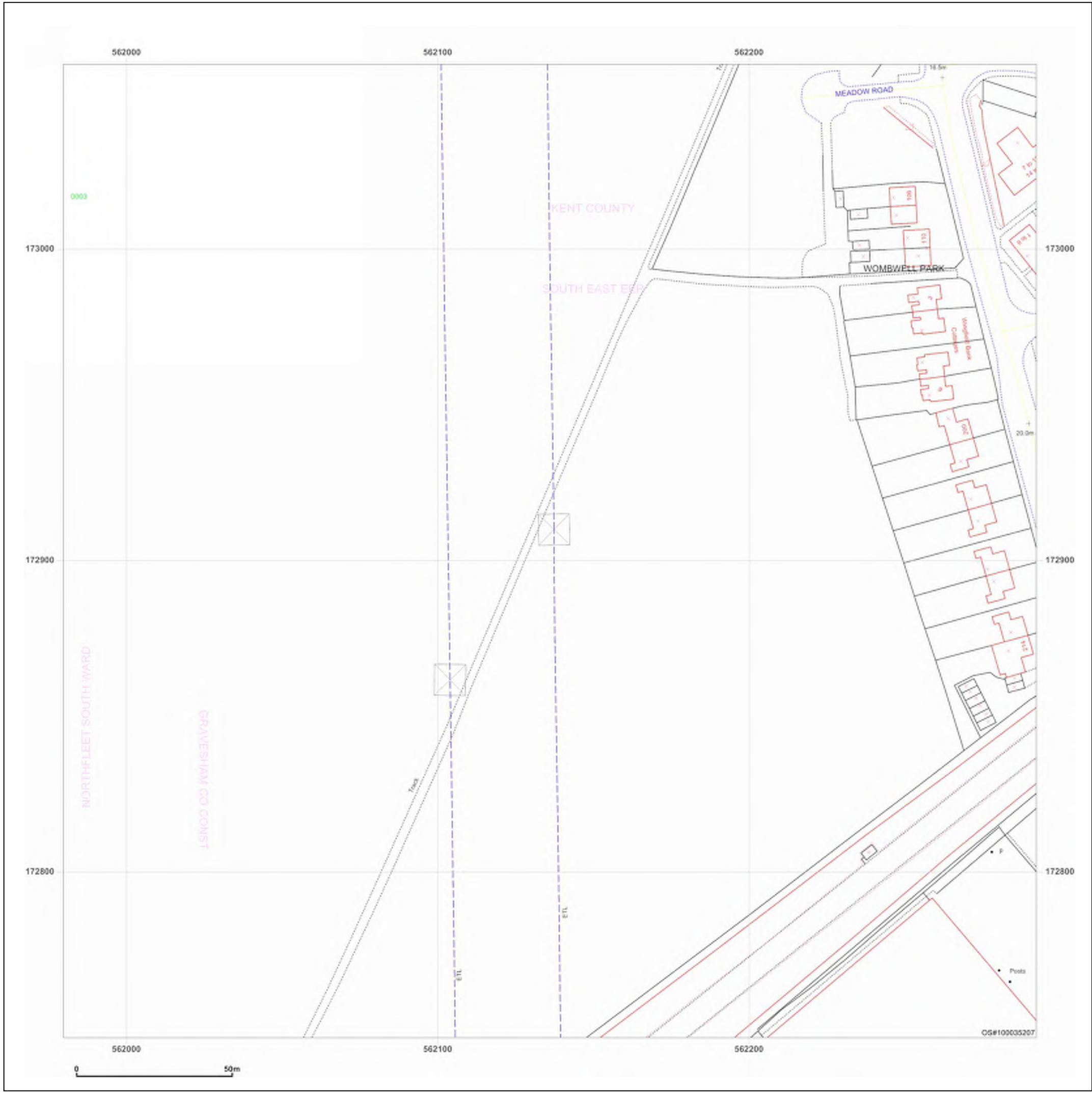


Produced by
 Groundsure Insights
 T: 08444 159000
 E: info@groundsure.com
 W: www.groundsure.com

© Crown copyright and database rights 2018 Ordnance Survey 100035207

Production date: 22 July 2020

Map legend available at:
www.groundsure.com/sites/default/files/groundsure_legend.pdf



Site Details:

London resort

Client Ref: London Resort
Report Ref: GSIP-2020-10332-1119_1250scale_9_4
Grid Ref: 562136, 173403

Map Name: National Grid

Map date: 1953

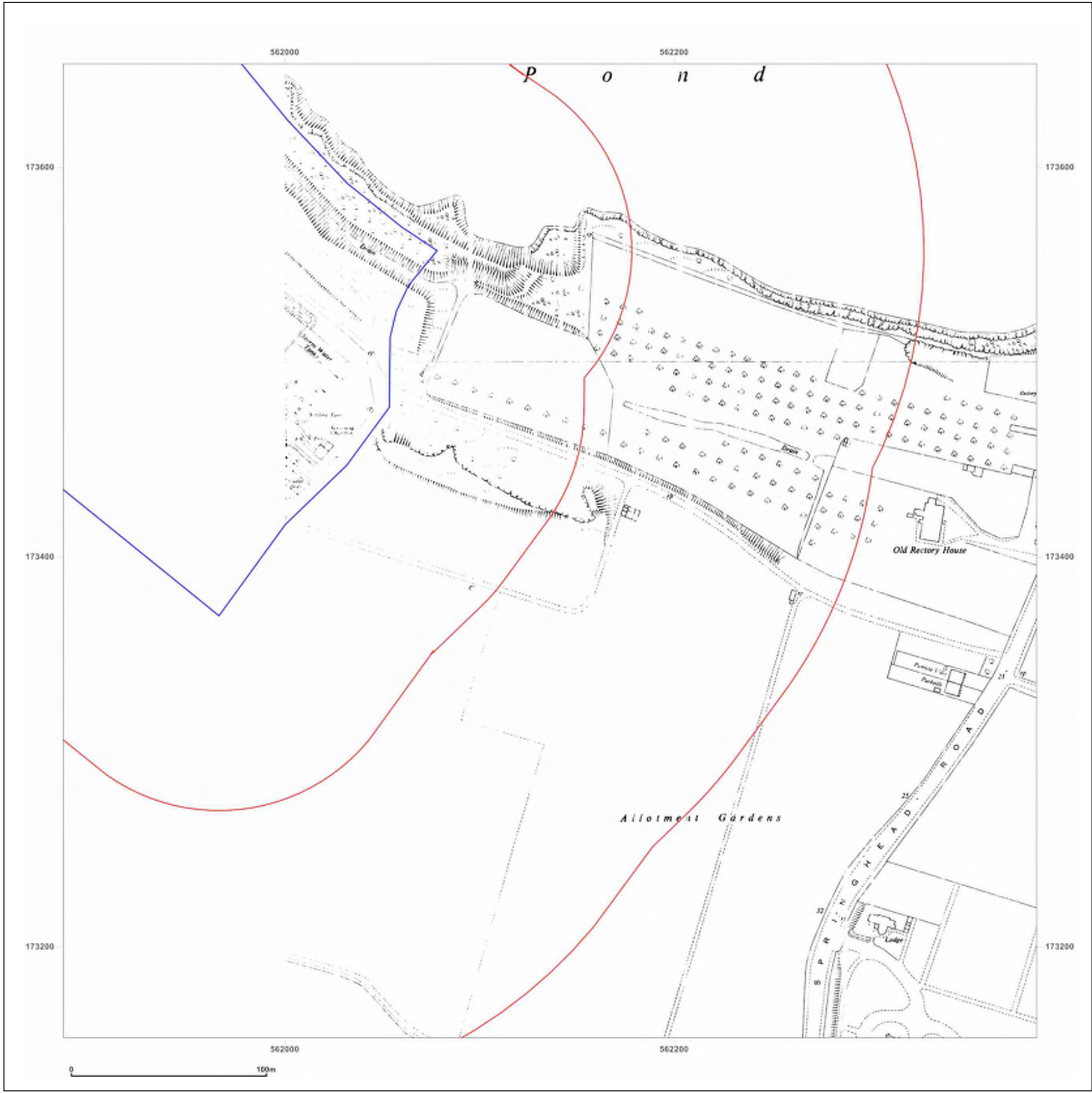
Scale: 1:1,250

Printed at: 1:2,000



Surveyed N/A
 Revised N/A
 Edition N/A
 Copyright N/A
 Levelled N/A

Surveyed N/A
 Revised N/A
 Edition N/A
 Copyright N/A
 Levelled N/A



Produced by
 Groundsure Insights
 T: 08444 159000
 E: info@groundsure.com
 W: www.groundsure.com

© Crown copyright and database rights 2018 Ordnance Survey 100035207

Production date: 22 July 2020

Map legend available at:
www.groundsure.com/sites/default/files/groundsure_legend.pdf

Site Details:

London resort

Client Ref: London Resort
Report Ref: GSIP-2020-10332-1119_1250scale_9_4
Grid Ref: 562136, 173403

Map Name: National Grid

Map date: 1972

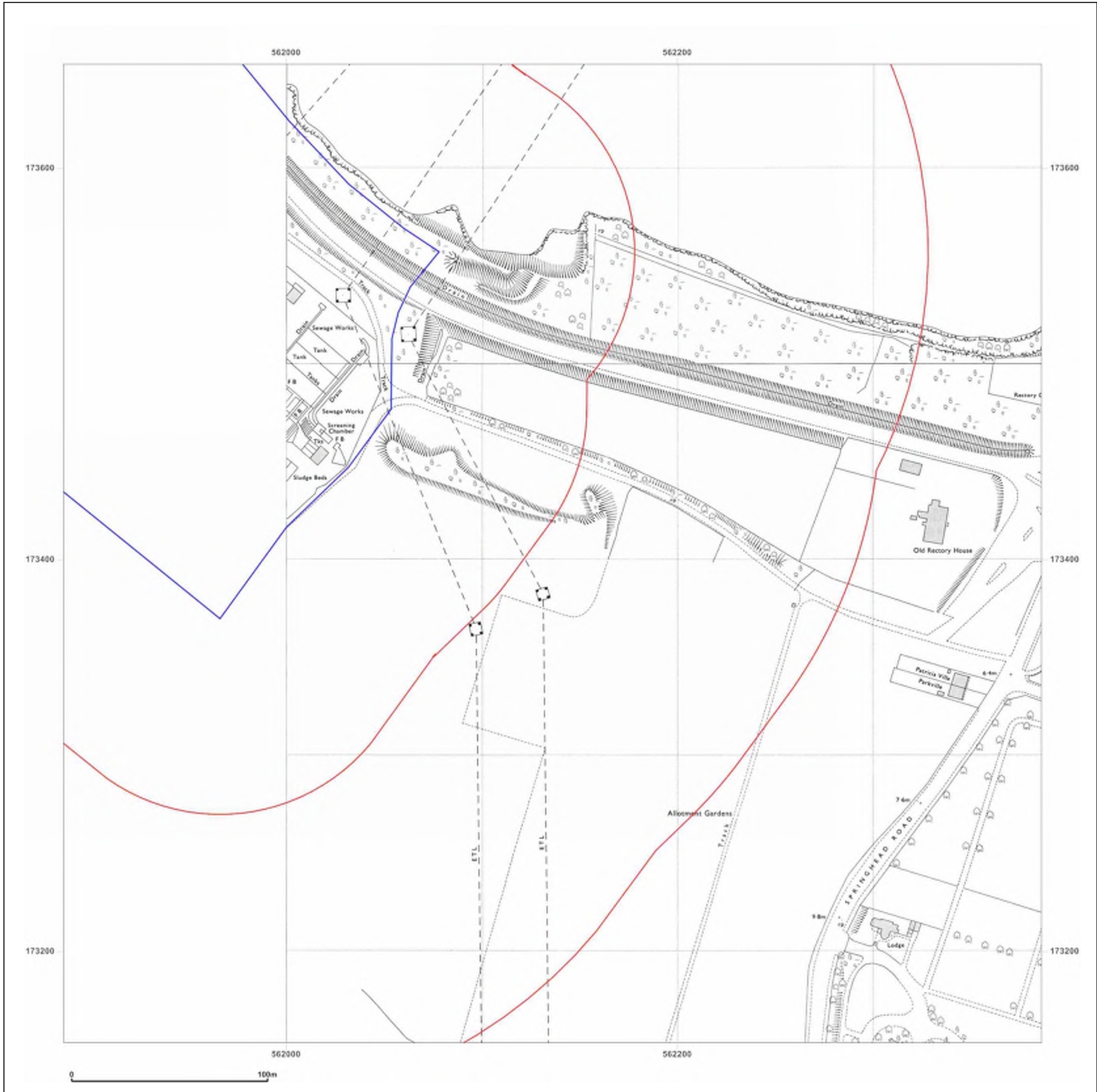
Scale: 1:1,250

Printed at: 1:2,000



Surveyed 1952
 Revised 1971
 Edition N/A
 Copyright 1972
 Levelled 1952

Surveyed 1952
 Revised 1971
 Edition N/A
 Copyright 1972
 Levelled 1952



Produced by
 Groundsure Insights
 T: 08444 159000
 E: info@groundsure.com
 W: www.groundsure.com

© Crown copyright and database rights 2018 Ordnance Survey 100035207

Production date: 22 July 2020

Map legend available at:
www.groundsure.com/sites/default/files/groundsure_legend.pdf

Site Details:

London resort


Client Ref: London Resort
Report Ref: GSIP-2020-10332-1119_1250scale_9_4
Grid Ref: 562136, 173403

Map Name: National Grid

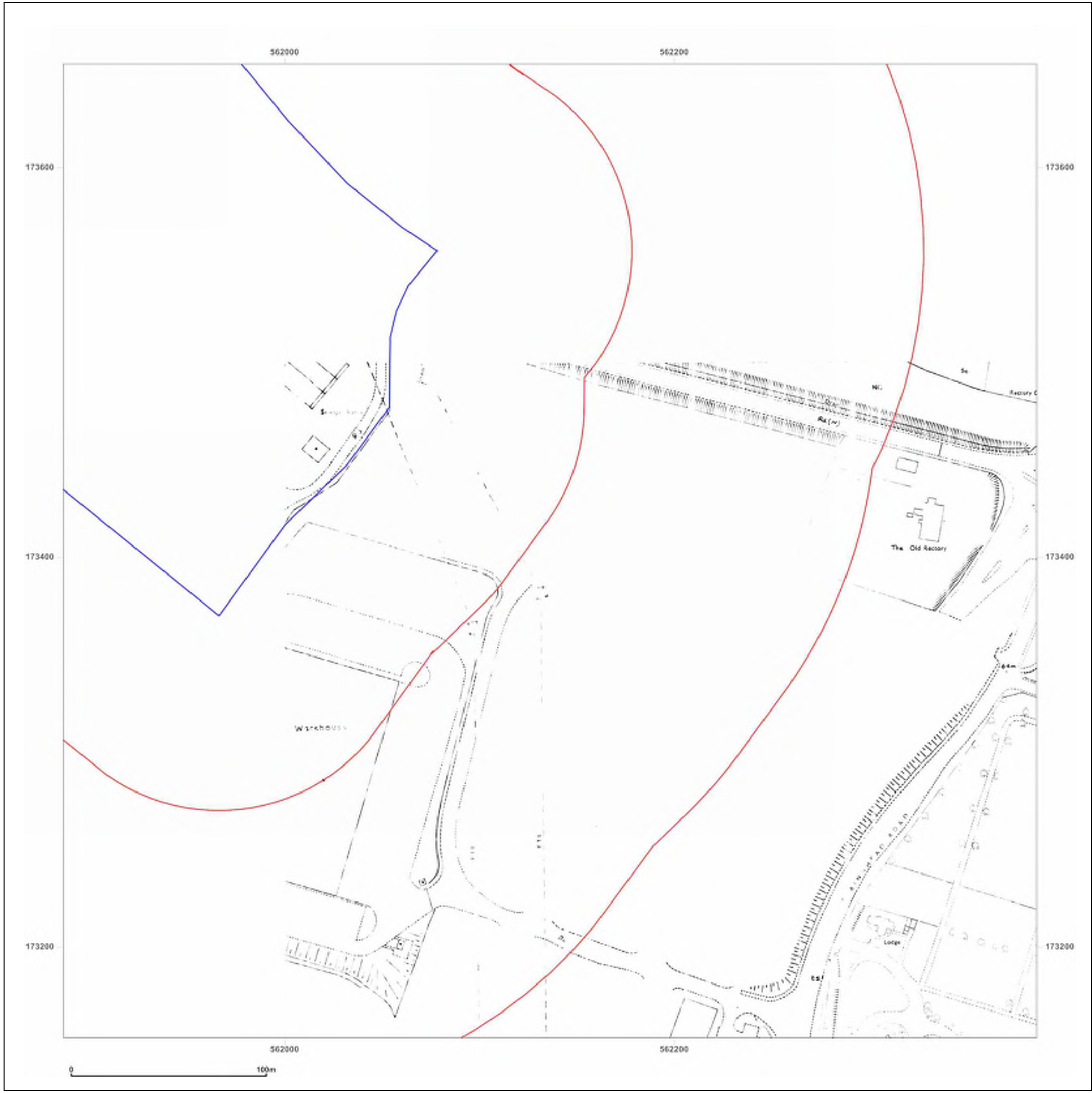
Map date: 1984

Scale: 1:1,250

Printed at: 1:2,000

Surveyed N/A
 Revised N/A
 Edition: N/A
 Copyright N/A
 Levelled N/A



Produced by
 Groundsure Insights
 T: 08444 159000
 E: info@groundsure.com
 W: www.groundsure.com

© Crown copyright and database rights 2018 Ordnance Survey 100035207

Production date: 22 July 2020

Map legend available at:
www.groundsure.com/sites/default/files/groundsure_legend.pdf

Site Details:

London resort


Client Ref: London Resort
Report Ref: GSIP-2020-10332-1119_1250scale_9_4
Grid Ref: 562136, 173403

Map Name: National Grid

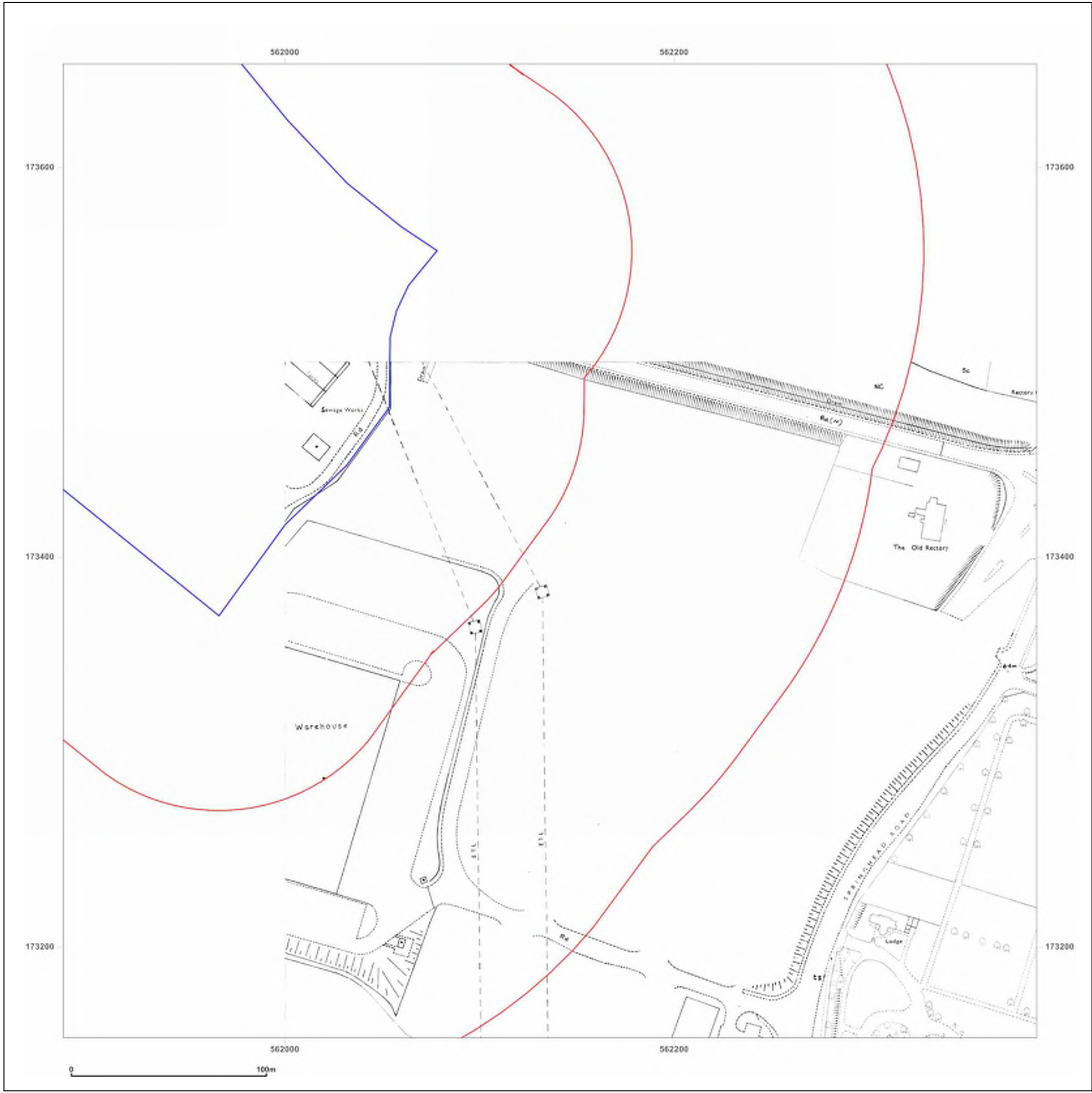
Map date: 1985

Scale: 1:1,250

Printed at: 1:2,000

Surveyed 1952
 Revised 1985
 Edition N/A
 Copyright 1985
 Levelled 1952



Produced by
 Groundsure Insights
 T: 08444 159000
 E: info@groundsure.com
 W: www.groundsure.com

© Crown copyright and database rights 2018 Ordnance Survey 100035207

Production date: 22 July 2020

Map legend available at:
www.groundsure.com/sites/default/files/groundsure_legend.pdf

Site Details:

London resort


Client Ref: London Resort
Report Ref: GSIP-2020-10332-1119_1250scale_9_4
Grid Ref: 562136, 173403

Map Name: National Grid

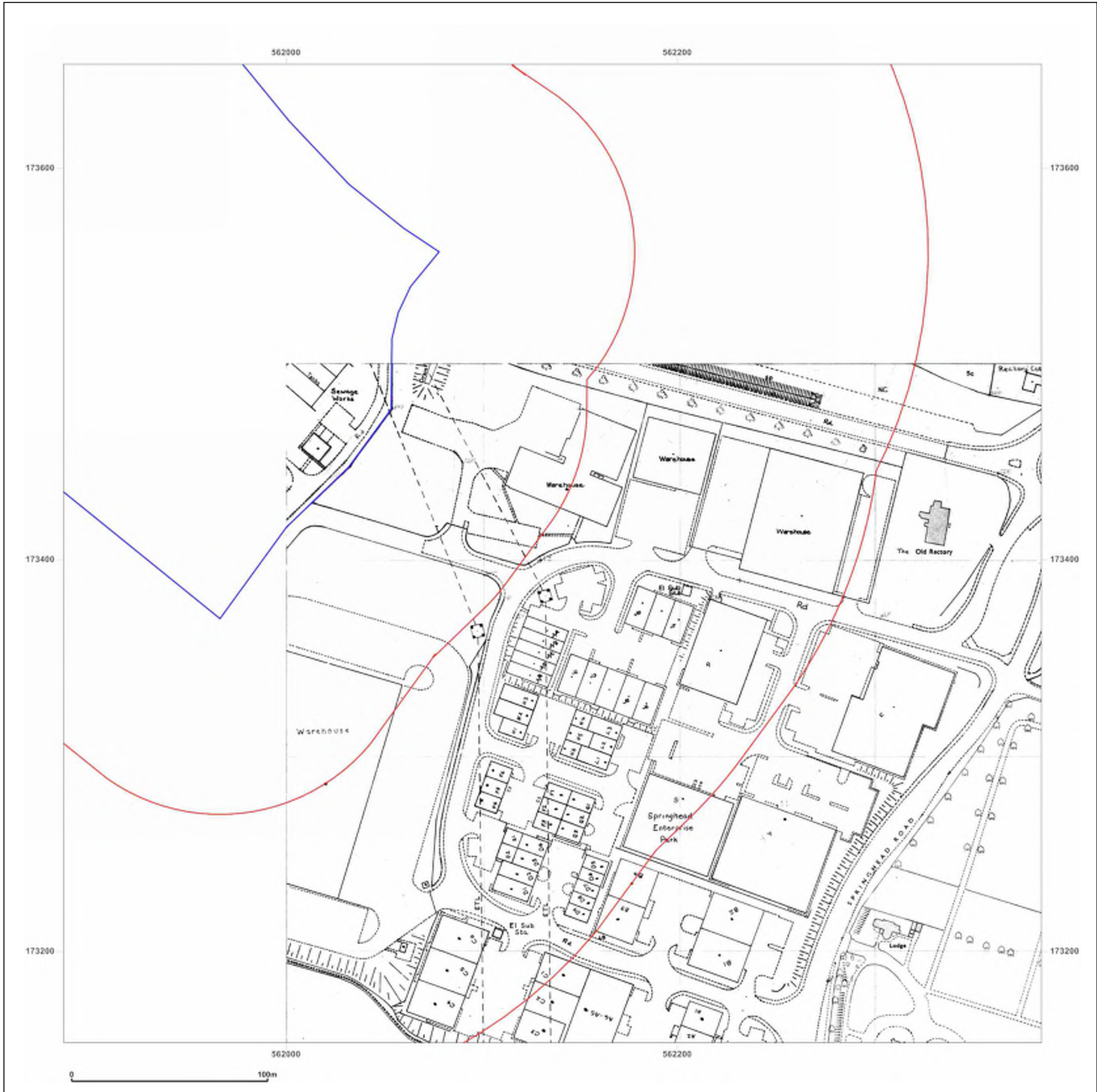
Map date: 1988

Scale: 1:1,250

Printed at: 1:2,000

Surveyed 1983
 Revised 1988
 Edition N/A
 Copyright 1988
 Levelled 1983



Produced by
 Groundsure Insights
 T: 08444 159000
 E: info@groundsure.com
 W: www.groundsure.com

© Crown copyright and database rights 2018 Ordnance Survey 100035207

Production date: 22 July 2020

Map legend available at:
www.groundsure.com/sites/default/files/groundsure_legend.pdf

Site Details:

London resort


Client Ref: London Resort
Report Ref: GSIP-2020-10332-1119_1250scale_9_4
Grid Ref: 562136, 173403

Map Name: National Grid

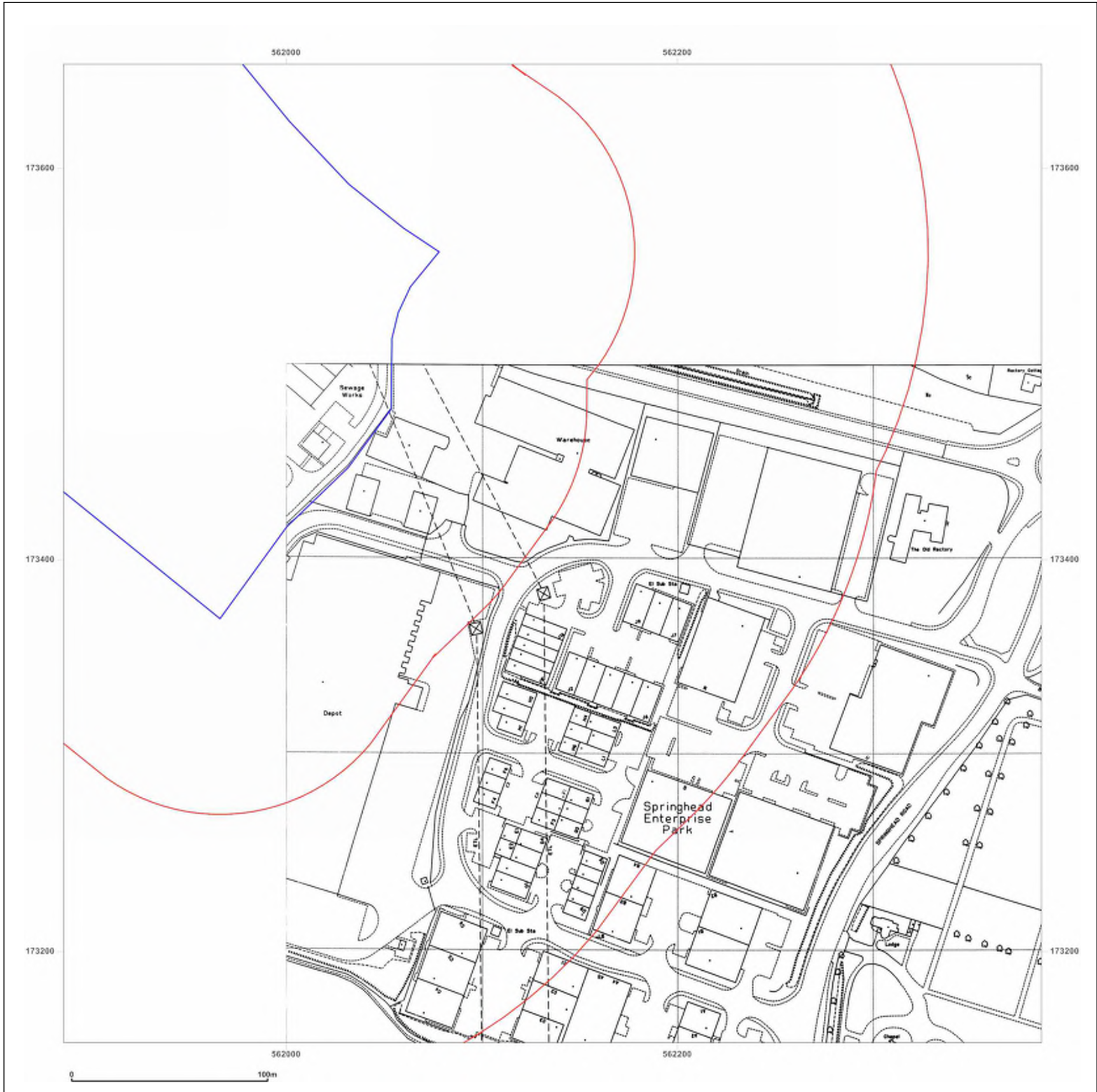
Map date: 1993

Scale: 1:1,250

Printed at: 1:2,000

Surveyed N/A
 Revised N/A
 Edition N/A
 Copyright 1993
 Levelled N/A



Produced by
 Groundsure Insights
 T: 08444 159000
 E: info@groundsure.com
 W: www.groundsure.com

© Crown copyright and database rights 2018 Ordnance Survey 100035207

Production date: 22 July 2020

Map legend available at:
www.groundsure.com/sites/default/files/groundsure_legend.pdf

Site Details:

London resort

Client Ref: London Resort
Report Ref: GSIP-2020-10332-1119_1250scale_9_4
Grid Ref: 562136, 173403

Map Name: LandLine

Map date: 2003

Scale: 1:1,250

Printed at: 1:1,250



Produced by
 Groundsure Insights
 T: 08444 159000
 E: info@groundsure.com
 W: www.groundsure.com

© Crown copyright and database rights 2018 Ordnance Survey 100035207

Production date: 22 July 2020

Map legend available at:
www.groundsure.com/sites/default/files/groundsure_legend.pdf



Site Details:

London resort

Client Ref: London Resort
Report Ref: GSIP-2020-10332-1119_1250scale_9_5
Grid Ref: 562136, 173903

Map Name: National Grid

Map date: 1952

Scale: 1:1,250

Printed at: 1:2,000



Surveyed 1952
 Revised 1952
 Edition N/A
 Copyright N/A
 Levelled 1952

Surveyed 1952
 Revised 1952
 Edition N/A
 Copyright N/A
 Levelled 1952

Surveyed 1952
 Revised 1952
 Edition N/A
 Copyright N/A
 Levelled 1952

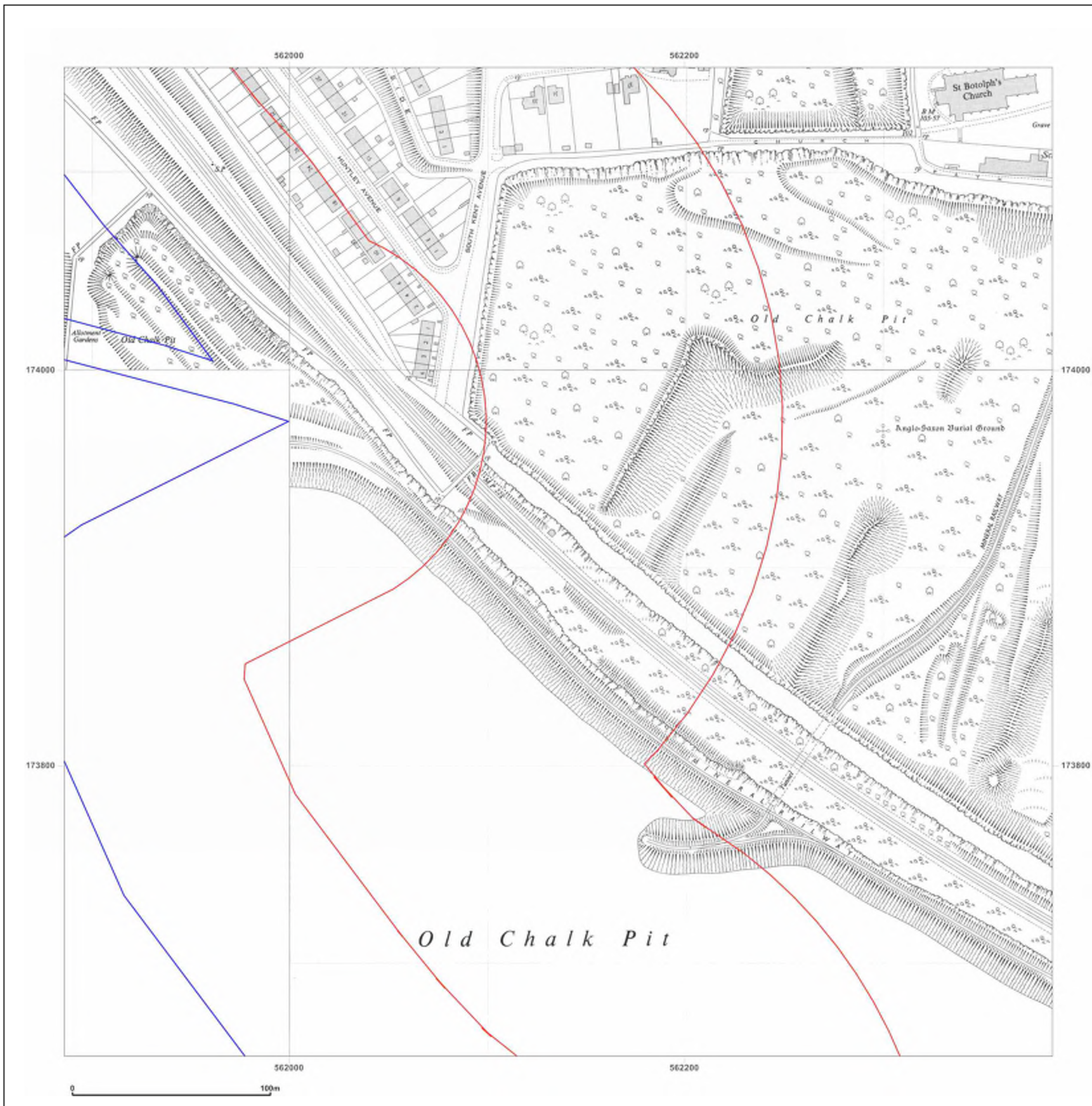


Produced by
 Groundsure Insights
 T: 08444 159000
 E: info@groundsure.com
 W: www.groundsure.com

© Crown copyright and database rights 2018 Ordnance Survey 100035207

Production date: 22 July 2020

Map legend available at:
www.groundsure.com/sites/default/files/groundsure_legend.pdf



Site Details:

London resort

Client Ref: London Resort
Report Ref: GSIP-2020-10332-1119_1250scale_9_5
Grid Ref: 562136, 173903

Map Name: National Grid

Map date: 1953

Scale: 1:1,250

Printed at: 1:2,000



Surveyed N/A
 Revised N/A
 Edition N/A
 Copyright N/A
 Levelled N/A

Surveyed N/A
 Revised N/A
 Edition N/A
 Copyright N/A
 Levelled N/A

Surveyed N/A
 Revised N/A
 Edition N/A
 Copyright N/A
 Levelled N/A

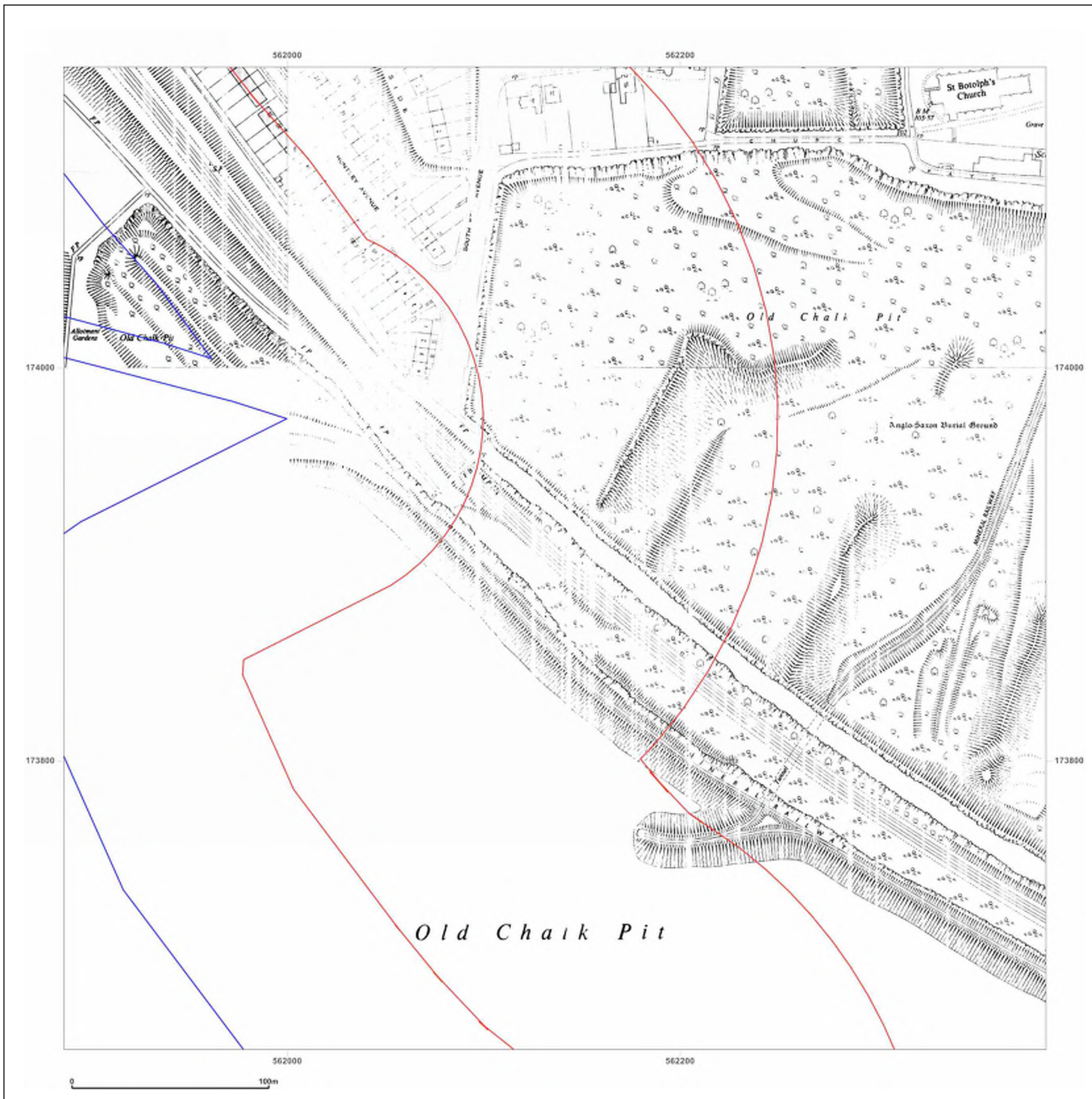


Produced by
 Groundsure Insights
 T: 08444 159000
 E: info@groundsure.com
 W: www.groundsure.com

© Crown copyright and database rights 2018 Ordnance Survey 100035207

Production date: 22 July 2020

Map legend available at:
www.groundsure.com/sites/default/files/groundsure_legend.pdf



Site Details:

London resort

Client Ref: London Resort
Report Ref: GSIP-2020-10332-1119_1250scale_9_5
Grid Ref: 562136, 173903

Map Name: National Grid

Map date: 1978-1980

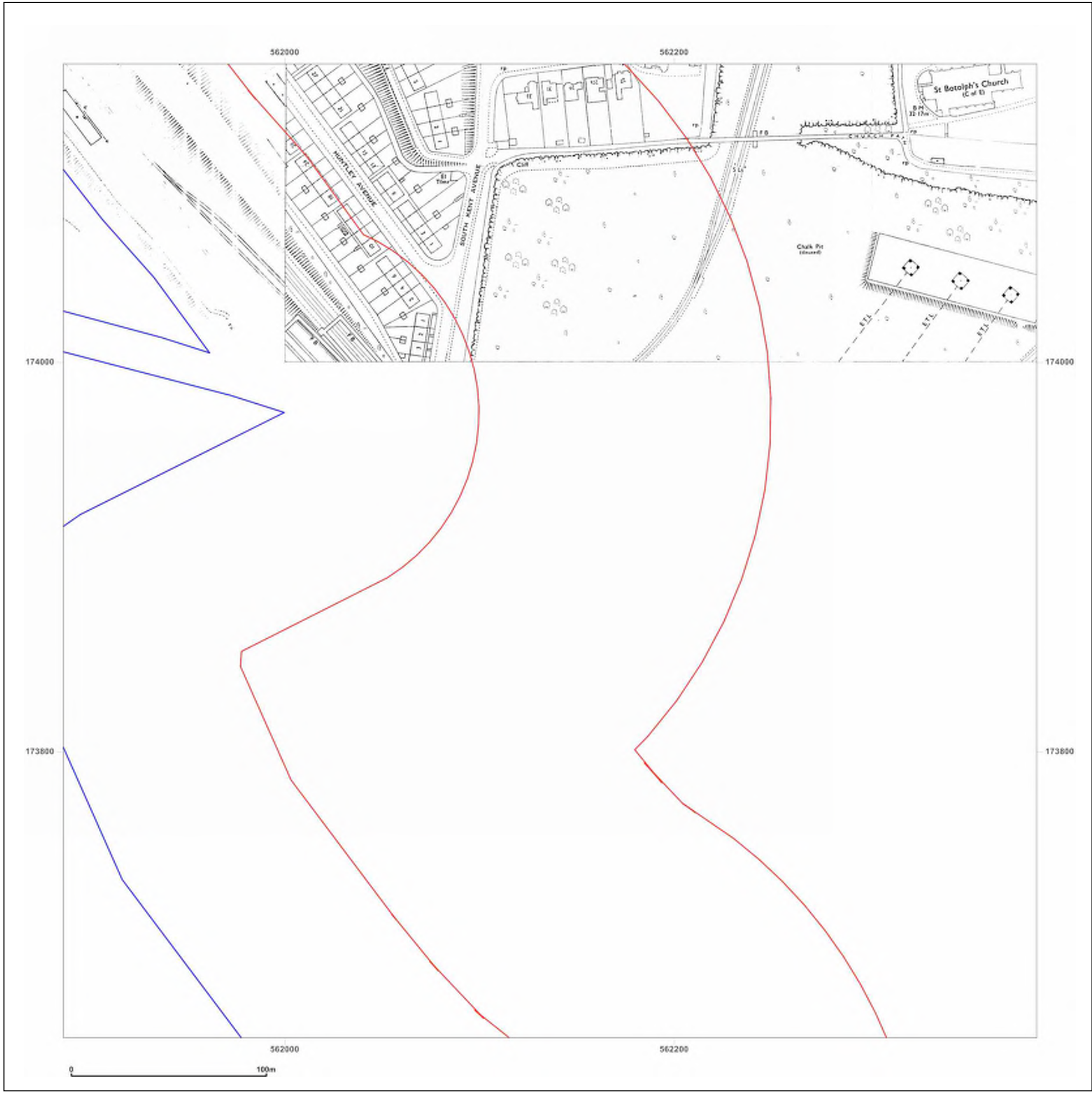
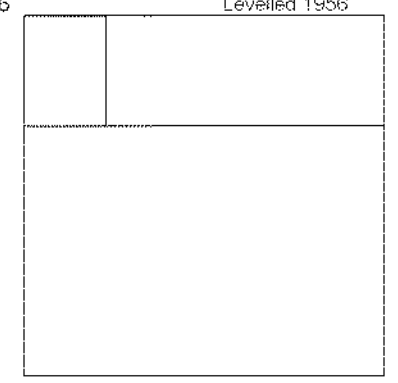
Scale: 1:1,250

Printed at: 1:2,000



Surveyed N/A
 Revised N/A
 Edition N/A
 Copyright 1978
 Levelled 1956

Surveyed N/A
 Revised N/A
 Edition N/A
 Copyright 1980
 Levelled 1956



Produced by
 Groundsure Insights
 T: 08444 159000
 E: info@groundsure.com
 W: www.groundsure.com

© Crown copyright and database rights 2018 Ordnance Survey 100035207

Production date: 22 July 2020

Map legend available at:
www.groundsure.com/sites/default/files/groundsure_legend.pdf

Site Details:

London resort

Client Ref: London Resort
Report Ref: GSIP-2020-10332-1119_1250scale_9_5
Grid Ref: 562136, 173903

Map Name: National Grid

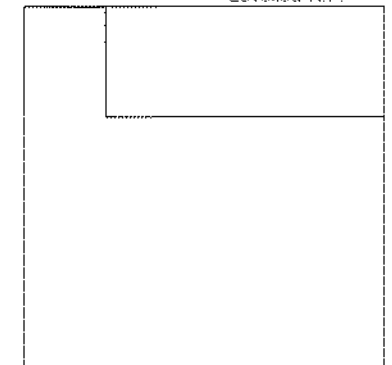
Map date: 1994

Scale: 1:1,250

Printed at: 1:2,000



Surveyed 1994
 Revised 1994
 Edition N/A
 Copyright 1994
 Levelled N/A



Produced by
 Groundsure Insights
 T: 08444 159000
 E: info@groundsure.com
 W: www.groundsure.com

© Crown copyright and database rights 2018 Ordnance Survey 100035207

Production date: 22 July 2020

Map legend available at:
www.groundsure.com/sites/default/files/groundsure_legend.pdf



Site Details:

London resort

Client Ref: London Resort
Report Ref: GSIP-2020-10332-1119_1250scale_9_5
Grid Ref: 562136, 173903

Map Name: LandLine

Map date: 2003

Scale: 1:1,250

Printed at: 1:1,250

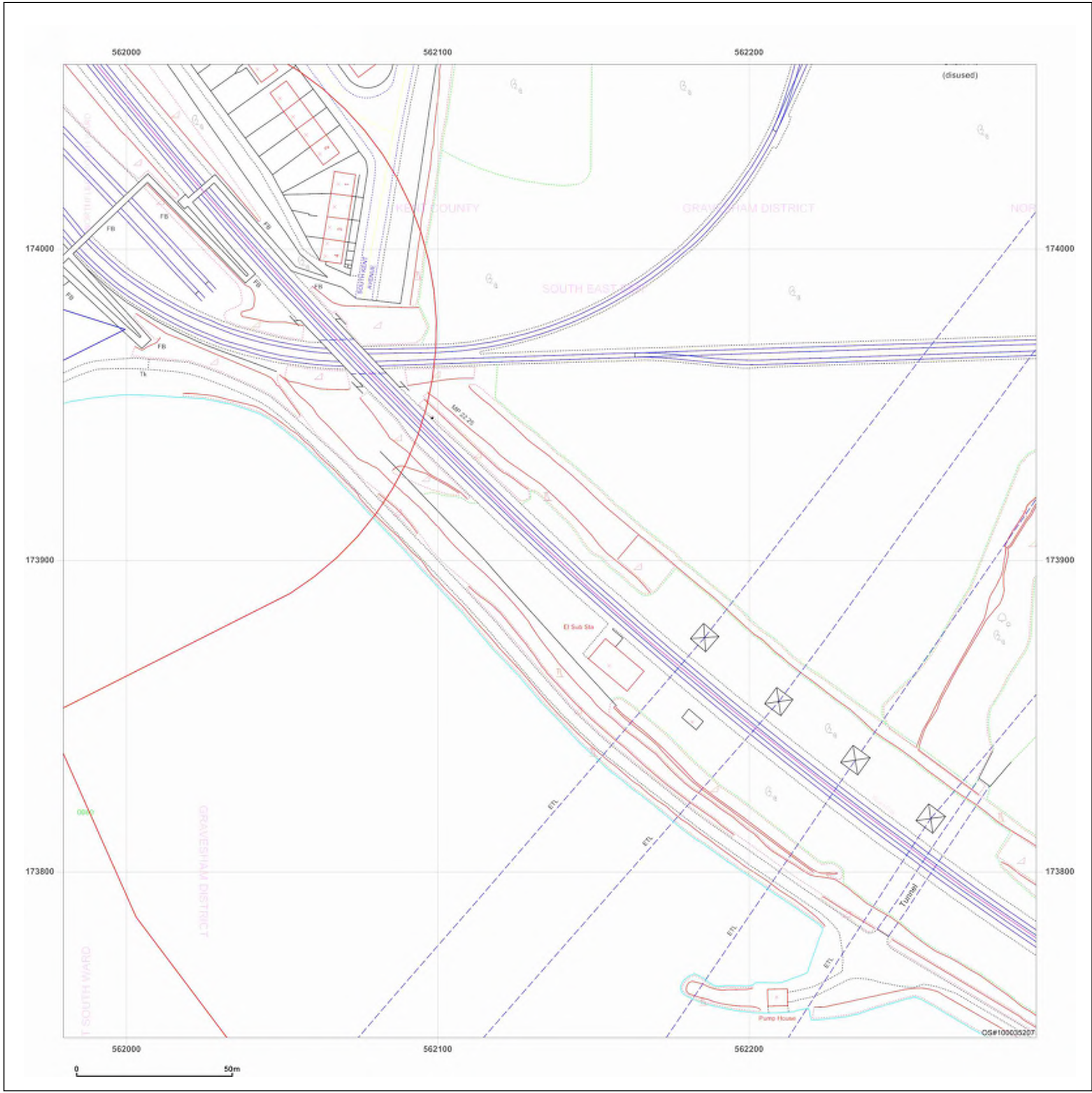


Produced by
 Groundsure Insights
 T: 08444 159000
 E: info@groundsure.com
 W: www.groundsure.com

© Crown copyright and database rights 2018 Ordnance Survey 100035207

Production date: 22 July 2020

Map legend available at:
www.groundsure.com/sites/default/files/groundsure_legend.pdf



Site Details:

London resort

Client Ref: London Resort
Report Ref: GSIP-2020-10332-1119_1250scale_9_6
Grid Ref: 562136, 174403

Map Name: National Grid

Map date: 1952

Scale: 1:1,250

Printed at: 1:2,000



Surveyed 1952
 Revised 1952
 Edition N/A
 Copyright N/A
 Levelled 1952

Surveyed 1952
 Revised 1952
 Edition N/A
 Copyright N/A
 Levelled 1952

Surveyed 1952
 Revised 1952
 Edition N/A
 Copyright N/A
 Levelled 1952

Surveyed 1952
 Revised 1952
 Edition N/A
 Copyright N/A
 Levelled 1952

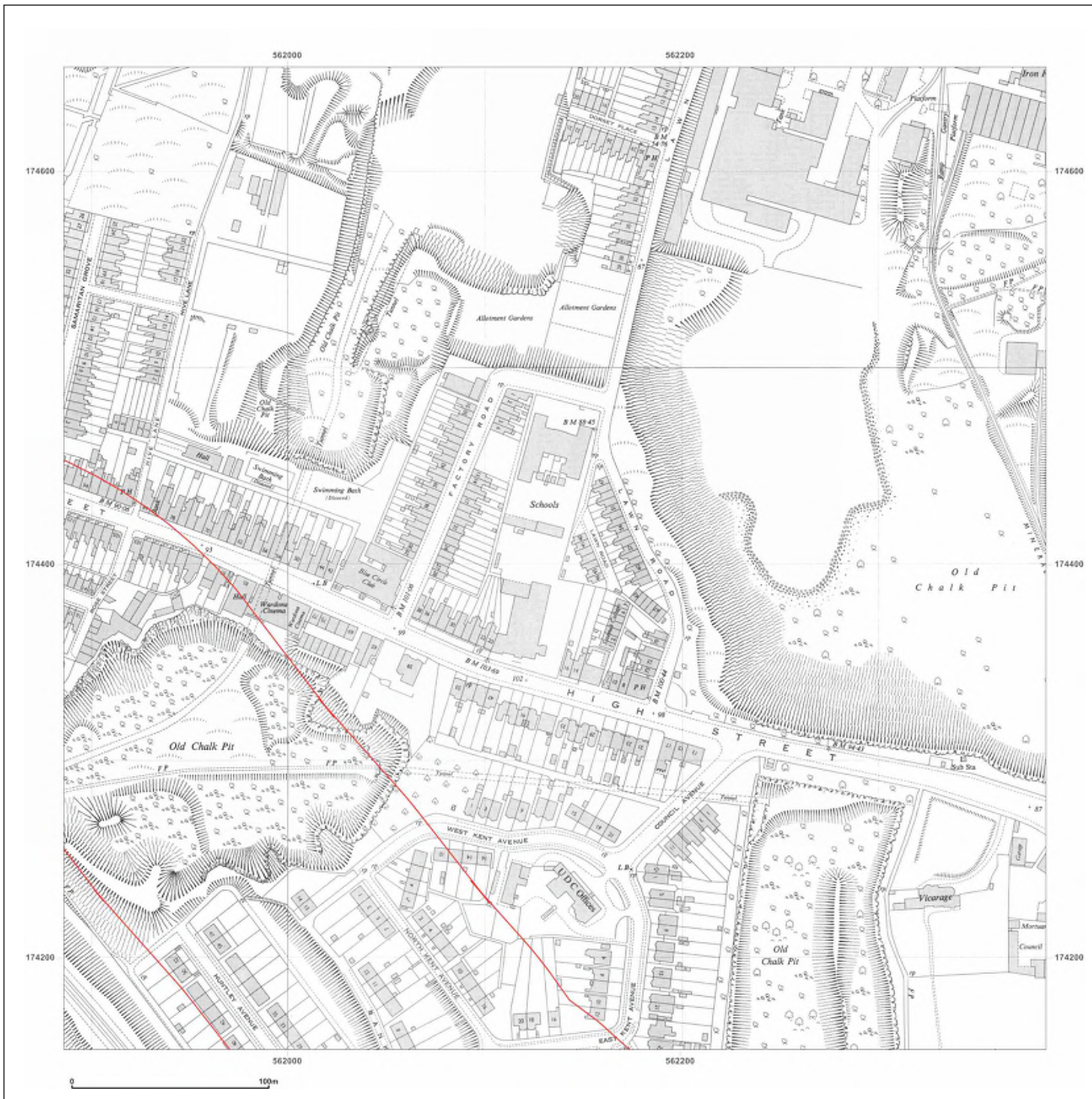


Produced by
 Groundsure Insights
 T: 08444 159000
 E: info@groundsure.com
 W: www.groundsure.com

© Crown copyright and database rights 2018 Ordnance Survey 100035207

Production date: 22 July 2020

Map legend available at:
www.groundsure.com/sites/default/files/groundsure_legend.pdf



Site Details:

London resort

Client Ref: London Resort
Report Ref: GSIP-2020-10332-1119_1250scale_9_6
Grid Ref: 562136, 174403

Map Name: National Grid

Map date: 1953

Scale: 1:1,250

Printed at: 1:2,000



Surveyed N/A
 Revised N/A
 Edition N/A
 Copyright N/A
 Levelled N/A

Surveyed N/A
 Revised N/A
 Edition N/A
 Copyright N/A
 Levelled N/A

Surveyed N/A
 Revised N/A
 Edition N/A
 Copyright N/A
 Levelled N/A

Surveyed N/A
 Revised N/A
 Edition N/A
 Copyright N/A
 Levelled N/A

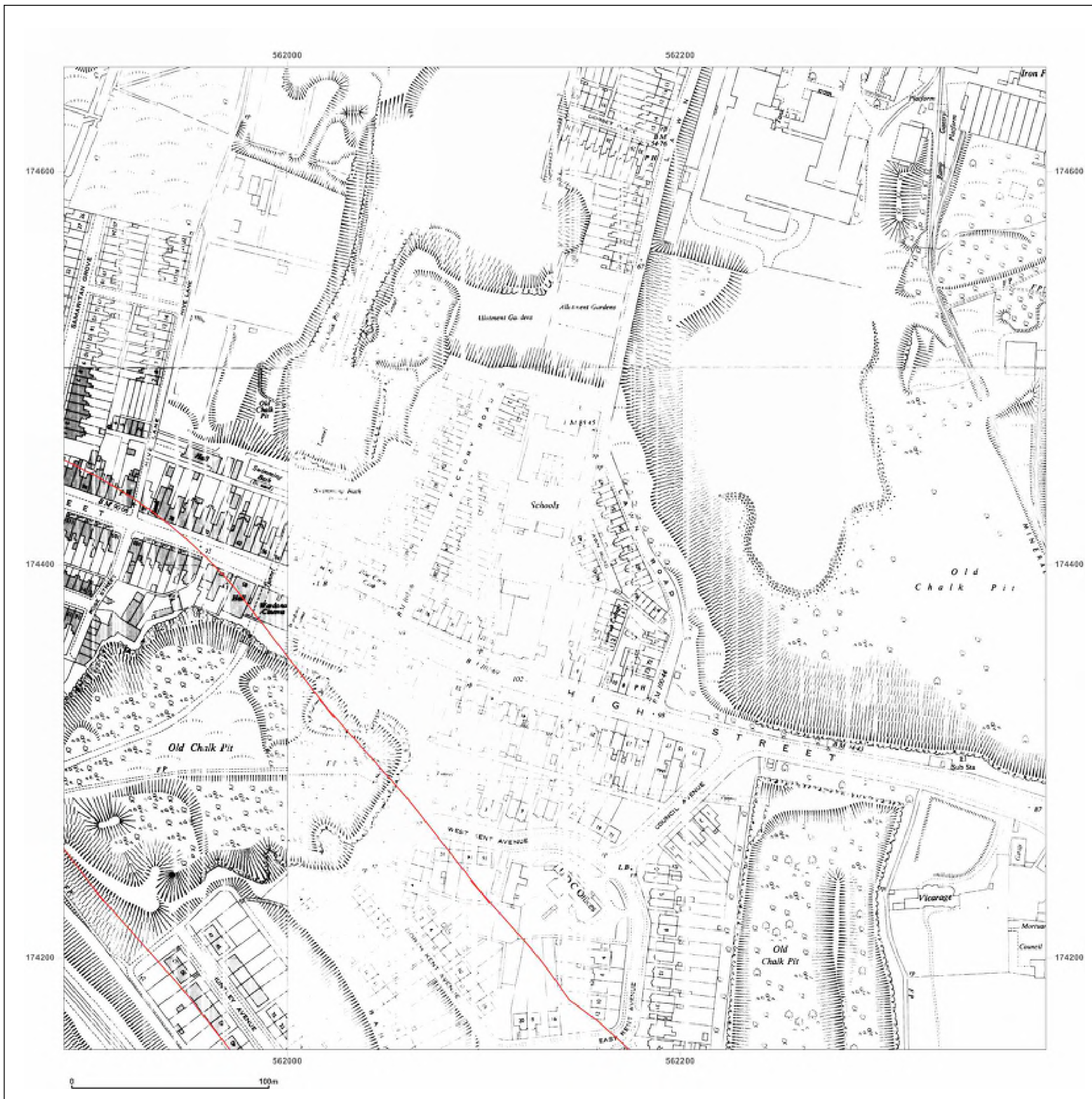


Produced by
 Groundsure Insights
 T: 08444 159000
 E: info@groundsure.com
 W: www.groundsure.com

© Crown copyright and database rights 2018 Ordnance Survey 100035207

Production date: 22 July 2020

Map legend available at:
www.groundsure.com/sites/default/files/groundsure_legend.pdf



Site Details:

London resort

Client Ref: London Resort
Report Ref: GSIP-2020-10332-1119_1250scale_9_6
Grid Ref: 562136, 174403

Map Name: National Grid

Map date: 1970-1972

Scale: 1:1,250

Printed at: 1:2,000



Surveyed 1952
 Revised 1970
 Edition N/A
 Copyright 1970
 Levelled 1956

Surveyed 1952
 Revised 1972
 Edition N/A
 Copyright 1972
 Levelled 1952

Surveyed 1952
 Revised 1970
 Edition N/A
 Copyright 1970
 Levelled 1956

Surveyed 1952
 Revised 1972
 Edition N/A
 Copyright 1972
 Levelled 1956




Produced by
 Groundsure Insights
 T: 08444 159000
 E: info@groundsure.com
 W: www.groundsure.com

© Crown copyright and database rights 2018 Ordnance Survey 100035207

Production date: 22 July 2020

Map legend available at:
www.groundsure.com/sites/default/files/groundsure_legend.pdf



Site Details:

London resort

Client Ref: London Resort
Report Ref: GSIP-2020-10332-1119_1250scale_9_6
Grid Ref: 562136, 174403

Map Name: National Grid

Map date: 1977-1980

Scale: 1:1,250

Printed at: 1:2,000



Surveyed N/A
 Revised N/A
 Edition N/A
 Copyright 1977
 Levelled N/A

Surveyed N/A
 Revised N/A
 Edition N/A
 Copyright 1978
 Levelled 1952

Surveyed N/A
 Revised N/A
 Edition N/A
 Copyright 1978
 Levelled 1956

Surveyed N/A
 Revised N/A
 Edition N/A
 Copyright 1980
 Levelled 1956




Produced by
 Groundsure Insights
 T: 08444 159000
 E: info@groundsure.com
 W: www.groundsure.com

© Crown copyright and database rights 2018 Ordnance Survey 100035207

Production date: 22 July 2020

Map legend available at:
www.groundsure.com/sites/default/files/groundsure_legend.pdf



Site Details:

London resort

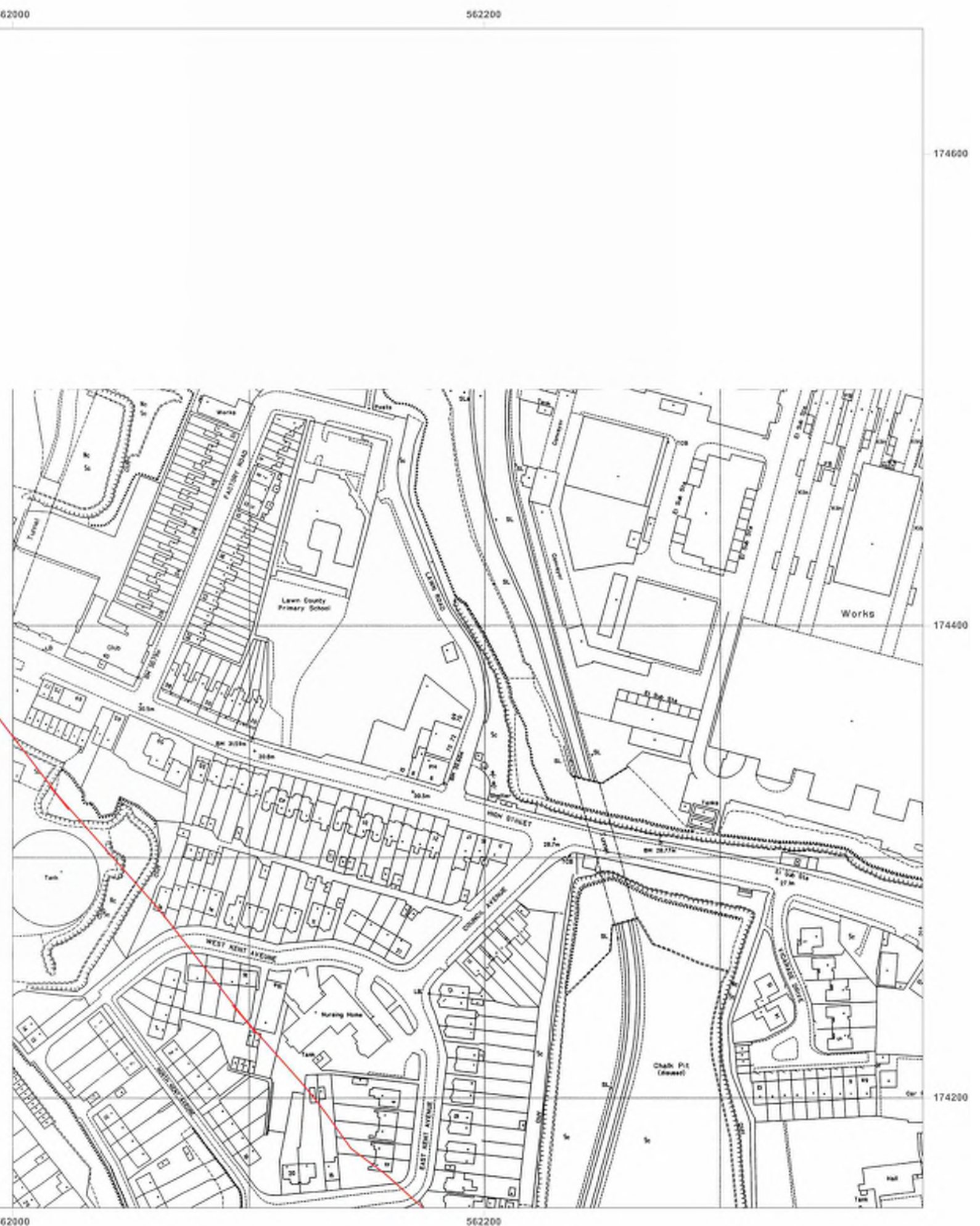
Client Ref: London Resort
Report Ref: GSIP-2020-10332-1119_1250scale_9_6
Grid Ref: 562136, 174403

Map Name: National Grid

Map date: 1994

Scale: 1:1,250

Printed at: 1:2,000



Surveyed 1994
 Revised 1994
 Edition N/A
 Copyright 1994
 Levelled N/A



Produced by
 Groundsure Insights
 T: 08444 159000
 E: info@groundsure.com
 W: www.groundsure.com

© Crown copyright and database rights 2018 Ordnance Survey 100035207

Production date: 22 July 2020

Map legend available at:
www.groundsure.com/sites/default/files/groundsure_legend.pdf



Site Details:

London resort

Client Ref: London Resort
Report Ref: GSIP-2020-10332-1119_1250scale_9_6
Grid Ref: 562136, 174403

Map Name: LandLine

Map date: 2003

Scale: 1:1,250

Printed at: 1:1,250



Produced by
 Groundsure Insights
 T: 08444 159000
 E: info@groundsure.com
 W: www.groundsure.com

© Crown copyright and database rights 2018 Ordnance Survey 100035207

Production date: 22 July 2020

Map legend available at:
www.groundsure.com/sites/default/files/groundsure_legend.pdf



Site Details:

London resort

Client Ref: London Resort
Report Ref: GSIP-2020-10332-1119_1250scale_10_1
Grid Ref: 562636, 171903

Map Name: National Grid

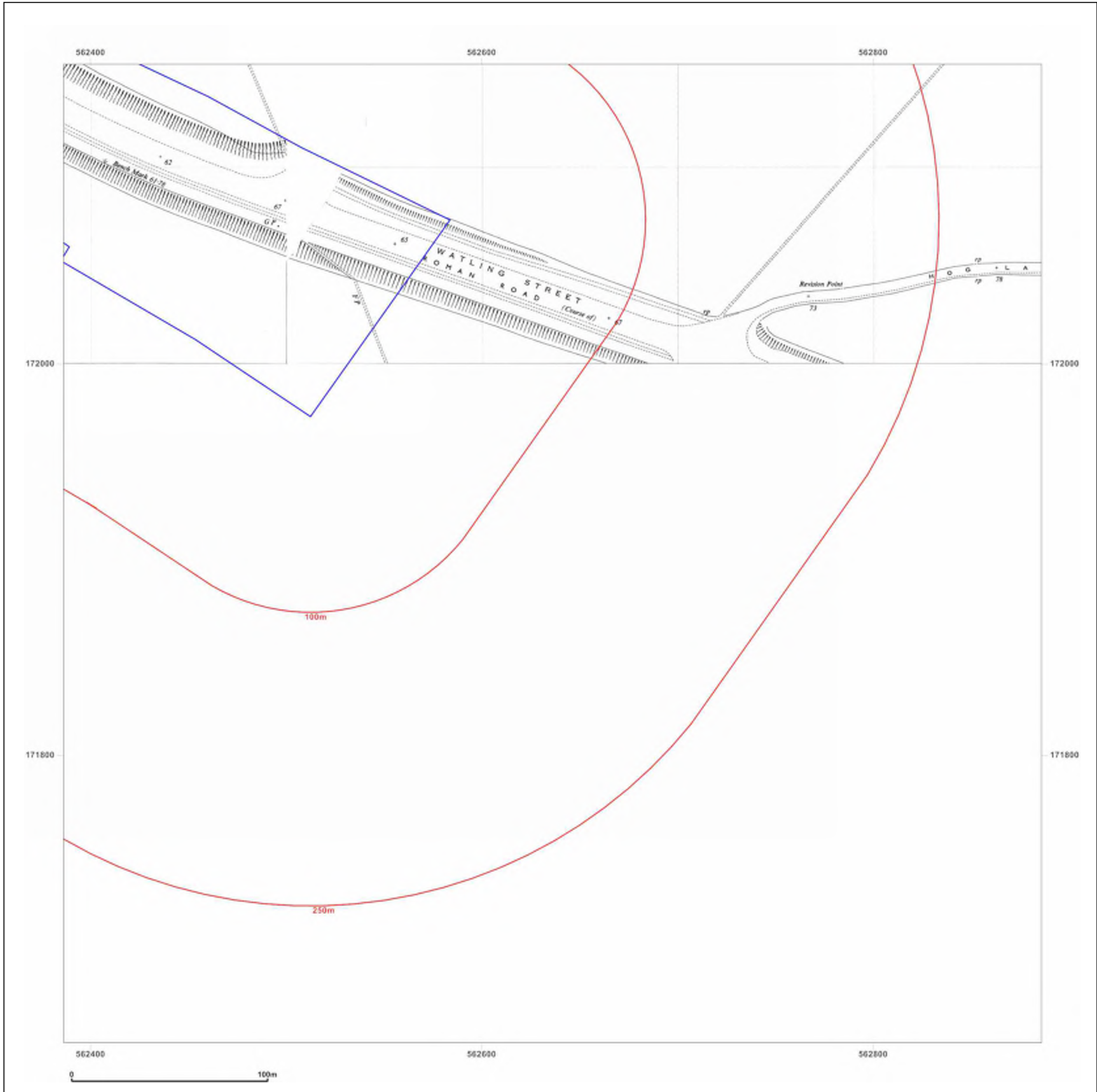

Map date: 1952

Scale: 1:1,250

Printed at: 1:2,000



Surveyed 1952	Surveyed 1952
Revised 1952	Revised 1952
Edition N/A	Edition N/A
Copyright N/A	Copyright N/A
Levelled 1952	Levelled 1952



Produced by
 Groundsure Insights
 T: 08444 159000
 E: info@groundsure.com
 W: www.groundsure.com

© Crown copyright and database rights 2018 Ordnance Survey 100035207

Production date: 22 July 2020

Map legend available at:
www.groundsure.com/sites/default/files/groundsure_legend.pdf

Site Details:

London resort

Client Ref: London Resort
Report Ref: GSIP-2020-10332-1119_1250scale_10_1
Grid Ref: 562636, 171903

Map Name: National Grid

Map date: 1953


Scale: 1:1,250

Printed at: 1:2,000



Surveyed N/A
 Revised N/A
 Edition N/A
 Copyright N/A
 Levelled N/A

Surveyed N/A
 Revised N/A
 Edition N/A
 Copyright N/A
 Levelled N/A

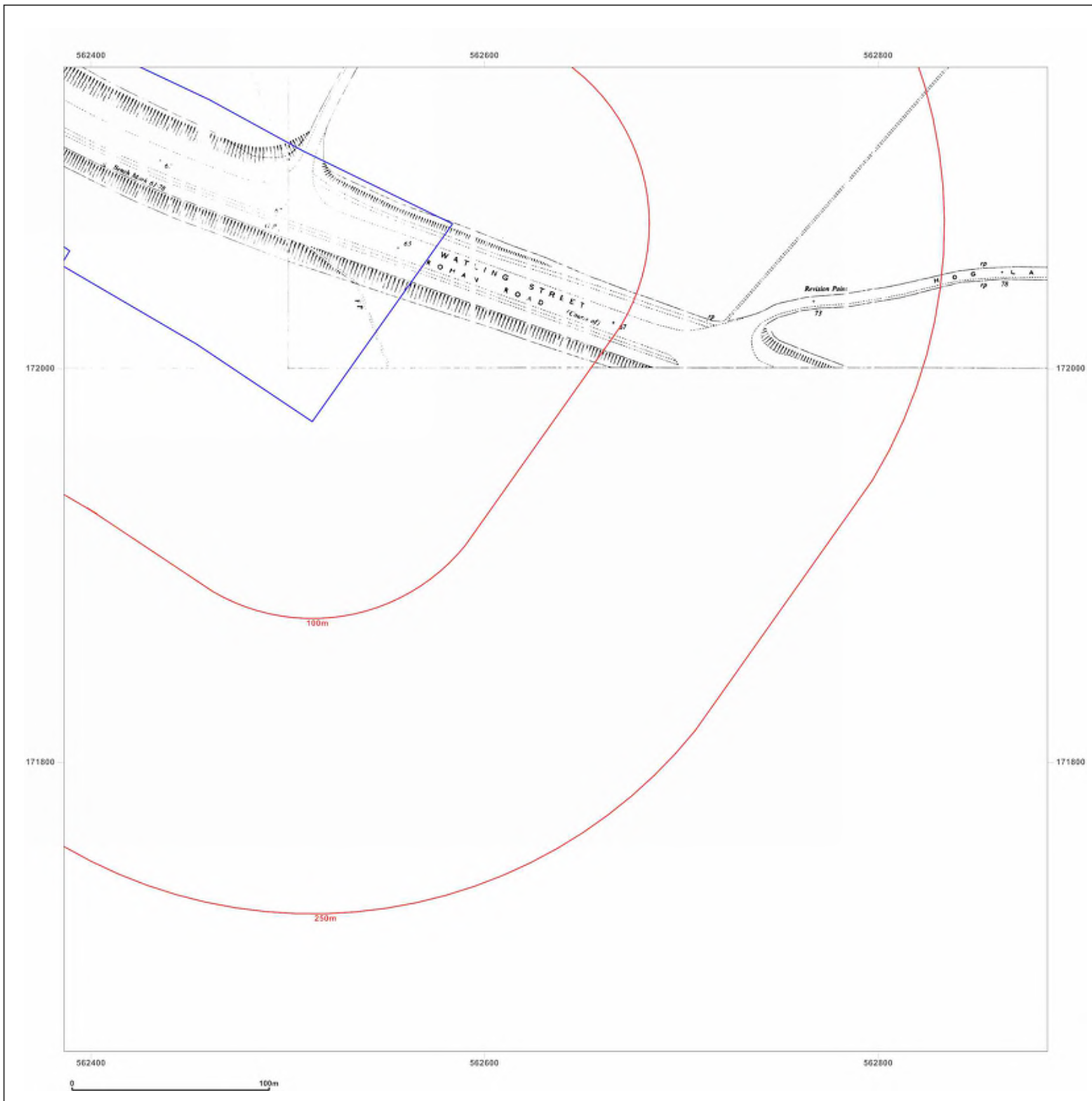


Produced by
 Groundsure Insights
 T: 08444 159000
 E: info@groundsure.com
 W: www.groundsure.com

© Crown copyright and database rights 2018 Ordnance Survey 100035207

Production date: 22 July 2020

Map legend available at:
www.groundsure.com/sites/default/files/groundsure_legend.pdf



Site Details:

London resort

Client Ref: London Resort
Report Ref: GSIP-2020-10332-1119_1250scale_10_1
Grid Ref: 562636, 171903

Map Name: National Grid

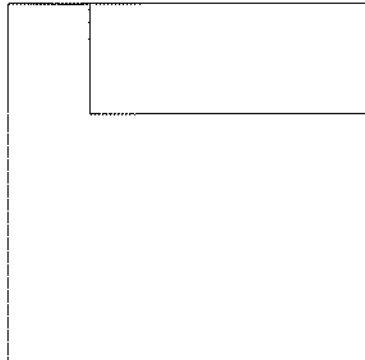
Map date: 1959

Scale: 1:1,250

Printed at: 1:2,000



Surveyed 1952
 Revised 1959
 Edition N/A
 Copyright 1959
 Levell'd 1952

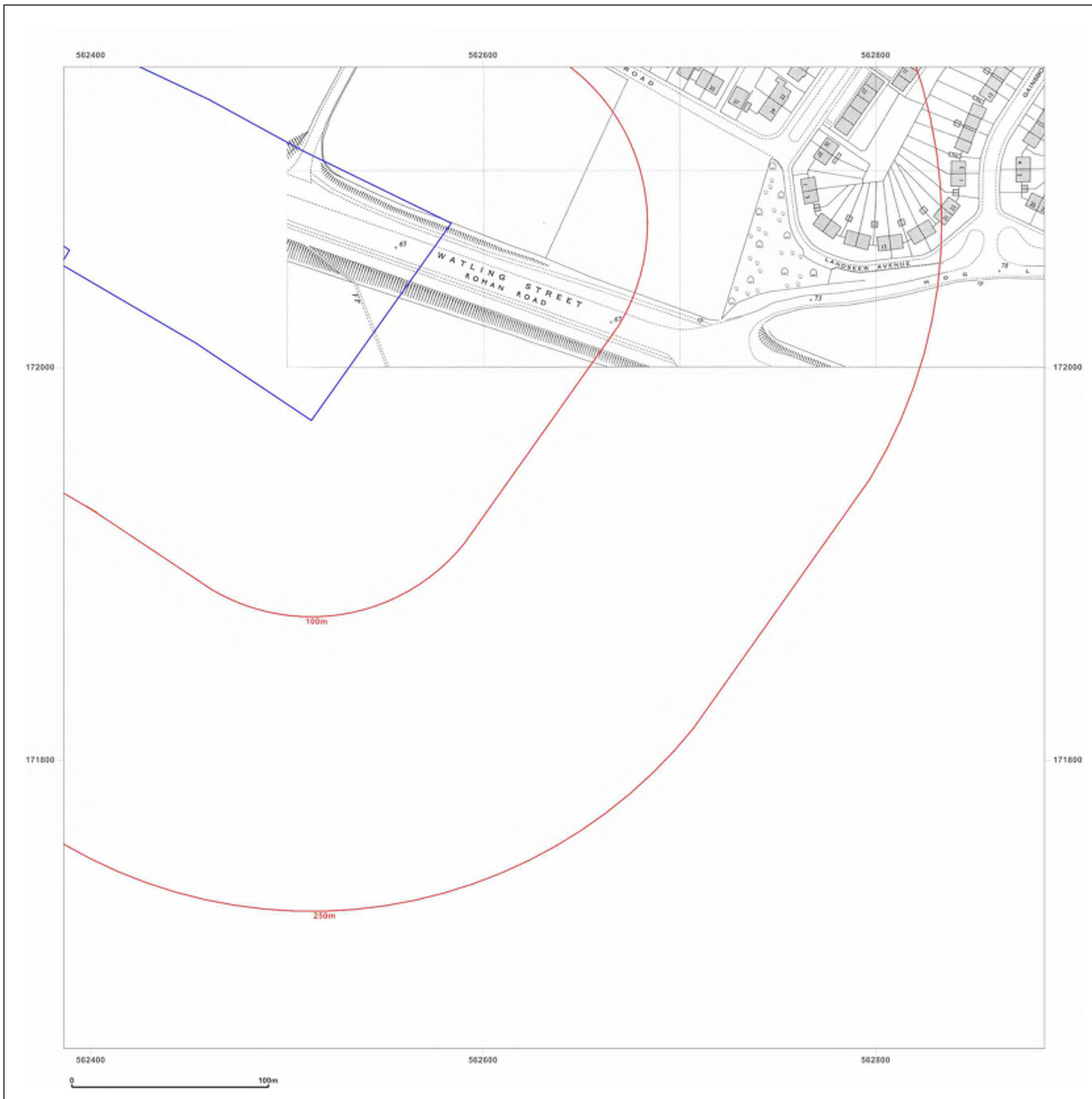



Produced by
 Groundsure Insights
 T: 08444 159000
 E: info@groundsure.com
 W: www.groundsure.com

© Crown copyright and database rights 2018 Ordnance Survey 100035207

Production date: 22 July 2020

Map legend available at:
www.groundsure.com/sites/default/files/groundsure_legend.pdf



Site Details:

London resort

Client Ref: London Resort
Report Ref: GSIP-2020-10332-1119_1250scale_10_1
Grid Ref: 562636, 171903

Map Name: National Grid

Map date: 1968


Scale: 1:1,250

Printed at: 1:2,000



Surveyed 1952
 Revised 1967
 Edition N/A
 Copyright 1968
 Levelled 1952

Surveyed 1952
 Revised 1967
 Edition N/A
 Copyright 1968
 Levelled 1952




Produced by
 Groundsure Insights
 T: 08444 159000
 E: info@groundsure.com
 W: www.groundsure.com

© Crown copyright and database rights 2018 Ordnance Survey 100035207

Production date: 22 July 2020

Map legend available at:
www.groundsure.com/sites/default/files/groundsure_legend.pdf



Site Details:

London resort

Client Ref: London Resort
Report Ref: GSIP-2020-10332-1119_1250scale_10_1
Grid Ref: 562636, 171903

Map Name: National Grid

Map date: 1977-1981


Scale: 1:1,250

Printed at: 1:2,000



Surveyed N/A
 Revised N/A
 Edition N/A
 Copyright N/A
 Levellled N/A

Surveyed 1952
 Revised 1976
 Edition N/A
 Copyright 1977
 Levellled 1952




Produced by
 Groundsure Insights
 T: 08444 159000
 E: info@groundsure.com
 W: www.groundsure.com

© Crown copyright and database rights 2018 Ordnance Survey 100035207

Production date: 22 July 2020

Map legend available at:
www.groundsure.com/sites/default/files/groundsure_legend.pdf



Site Details:

London resort


Client Ref: London Resort
Report Ref: GSIP-2020-10332-1119_1250scale_10_1
Grid Ref: 562636, 171903

Map Name: LandLine

Map date: 2003

Scale: 1:1,250

Printed at: 1:1,250




Produced by
 Groundsure Insights
 T: 08444 159000
 E: info@groundsure.com
 W: www.groundsure.com

© Crown copyright and database rights 2018 Ordnance Survey 100035207

Production date: 22 July 2020

Map legend available at:
www.groundsure.com/sites/default/files/groundsure_legend.pdf



Site Details:

London resort

Client Ref: London Resort
Report Ref: GSIP-2020-10332-1119_1250scale_10_2
Grid Ref: 562636, 172403

Map Name: National Grid

Map date: 1952


Scale: 1:1,250

Printed at: 1:2,000



Surveyed 1952
 Revised 1952
 Edition N/A
 Copyright N/A
 Levelled 1952

Surveyed 1952
 Revised 1952
 Edition N/A
 Copyright N/A
 Levelled 1952



Surveyed 1952
 Revised 1952
 Edition N/A
 Copyright N/A
 Levelled 1952

Surveyed 1952
 Revised 1952
 Edition N/A
 Copyright N/A
 Levelled 1952



Produced by
 Groundsure Insights
 T: 08444 159000
 E: info@groundsure.com
 W: www.groundsure.com

© Crown copyright and database rights 2018 Ordnance Survey 100035207

Production date: 22 July 2020

Map legend available at:
www.groundsure.com/sites/default/files/groundsure_legend.pdf



Site Details:

London resort

Client Ref: London Resort
Report Ref: GSIP-2020-10332-1119_1250scale_10_2
Grid Ref: 562636, 172403

Map Name: National Grid

Map date: 1953

Scale: 1:1,250

Printed at: 1:2,000



Surveyed N/A
 Revised N/A
 Edition N/A
 Copyright N/A
 Levelled N/A

Surveyed N/A
 Revised N/A
 Edition N/A
 Copyright N/A
 Levelled N/A

Surveyed N/A
 Revised N/A
 Edition N/A
 Copyright N/A
 Levelled N/A

Surveyed N/A
 Revised N/A
 Edition N/A
 Copyright N/A
 Levelled N/A



Produced by
 Groundsure Insights
 T: 08444 159000
 E: info@groundsure.com
 W: www.groundsure.com

© Crown copyright and database rights 2018 Ordnance Survey 100035207

Production date: 22 July 2020

Map legend available at:
www.groundsure.com/sites/default/files/groundsure_legend.pdf



Site Details:

London resort


Client Ref: London Resort
Report Ref: GSIP-2020-10332-1119_1250scale_10_2
Grid Ref: 562636, 172403

Map Name: National Grid

Map date: 1959

Scale: 1:1,250

Printed at: 1:2,000

Surveyed 1952
 Revised 1959
 Edition N/A
 Copyright 1959
 Levelled 1952

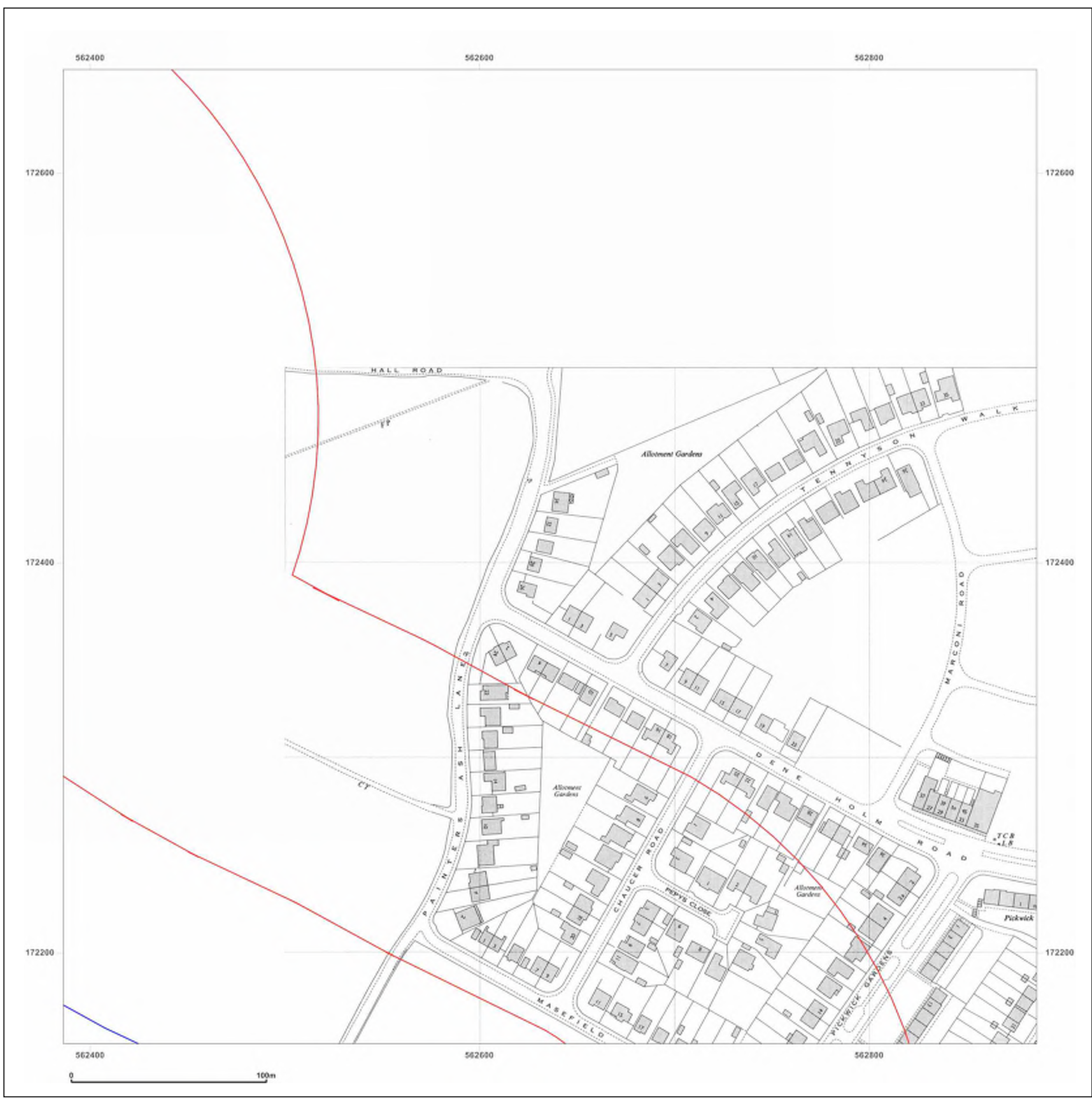


Produced by
 Groundsure Insights
 T: 08444 159000
 E: info@groundsure.com
 W: www.groundsure.com

© Crown copyright and database rights 2018 Ordnance Survey 100035207

Production date: 22 July 2020

Map legend available at:
www.groundsure.com/sites/default/files/groundsure_legend.pdf



Site Details:

London resort

Client Ref: London Resort
Report Ref: GSIP-2020-10332-1119_1250scale_10_2
Grid Ref: 562636, 172403

Map Name: National Grid

Map date: 1968-1969

Scale: 1:1,250

Printed at: 1:2,000



Surveyed 1952
 Revised 1968
 Edition N/A
 Copyright 1969
 Levelled 1952

Surveyed 1952
 Revised 1967
 Edition N/A
 Copyright 1968
 Levelled 1952

Surveyed 1952
 Revised 1967
 Edition N/A
 Copyright 1968
 Levelled 1952

Surveyed 1952
 Revised 1967
 Edition N/A
 Copyright 1968
 Levelled 1952



Produced by
 Groundsure Insights
 T: 08444 159000
 E: info@groundsure.com
 W: www.groundsure.com

© Crown copyright and database rights 2018 Ordnance Survey 100035207

Production date: 22 July 2020

Map legend available at:
www.groundsure.com/sites/default/files/groundsure_legend.pdf



Site Details:

London resort

Client Ref: London Resort
Report Ref: GSIP-2020-10332-1119_1250scale_10_2
Grid Ref: 562636, 172403

Map Name: National Grid

Map date: 1977-1981

Scale: 1:1,250

Printed at: 1:2,000



<p>Surveyed N/A Revised N/A Edition N/A Copyright N/A Levelled N/A</p>	<p>Surveyed 1952 Revised 1976 Edition N/A Copyright 1977 Levelled 1952</p>
--	--



Produced by
 Groundsure Insights
 T: 08444 159000
 E: info@groundsure.com
 W: www.groundsure.com

© Crown copyright and database rights 2018 Ordnance Survey 100035207

Production date: 22 July 2020

Map legend available at:
www.groundsure.com/sites/default/files/groundsure_legend.pdf



Site Details:

London resort


Client Ref: London Resort
Report Ref: GSIP-2020-10332-1119_1250scale_10_2
Grid Ref: 562636, 172403

Map Name: LandLine

Map date: 2003

Scale: 1:1,250

Printed at: 1:1,250




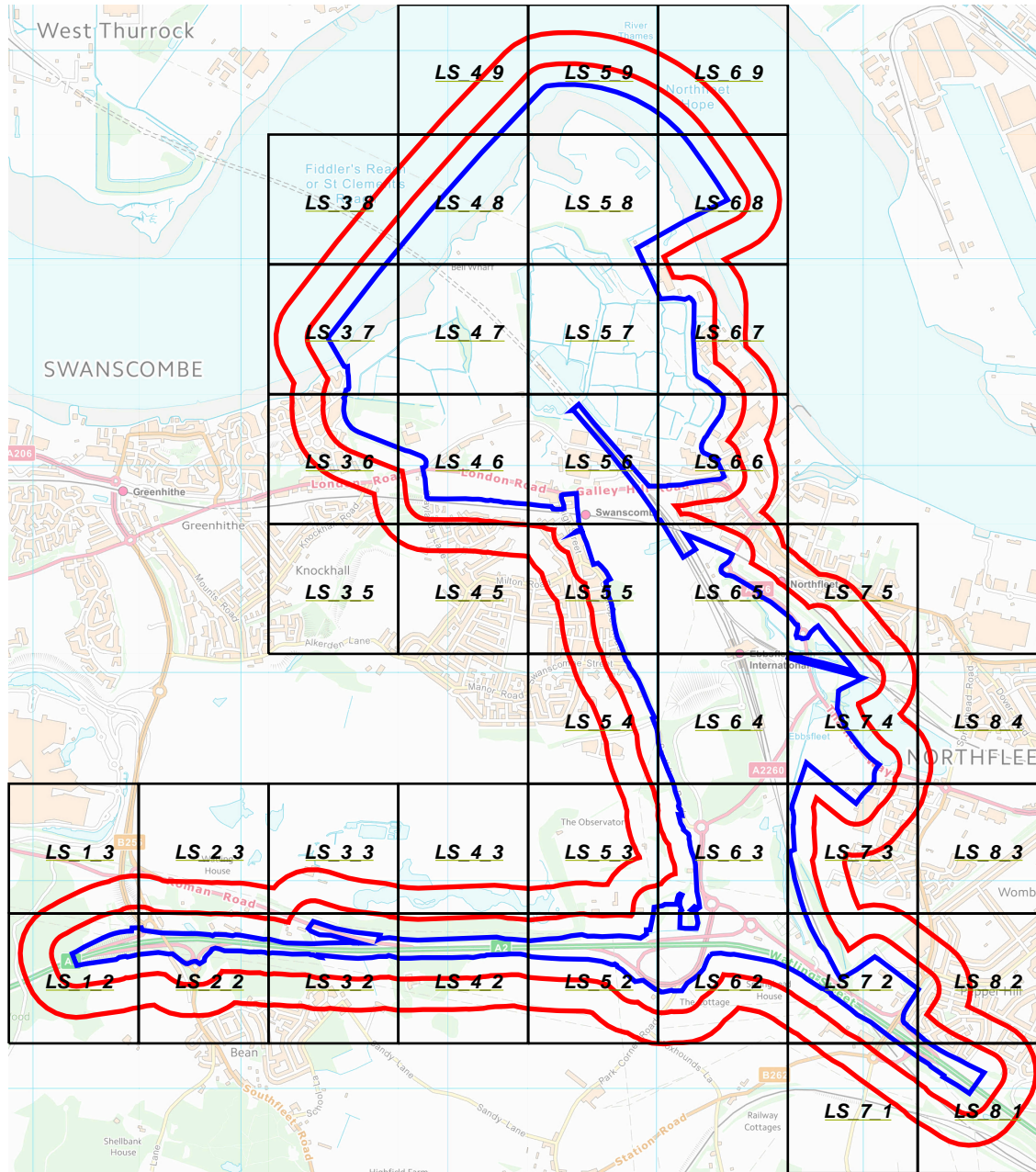
Produced by
 Groundsure Insights
 T: 08444 159000
 E: info@groundsure.com
 W: www.groundsure.com

© Crown copyright and database rights 2018 Ordnance Survey 100035207

Production date: 22 July 2020

Map legend available at:
www.groundsure.com/sites/default/files/groundsure_legend.pdf





1:2500 Scale Grid Index

Site Details:

London resort


Client Ref: London Resort
Report Ref: GSIP-2020-10332-1119_LS_1_2
Grid Ref: 558197, 172527

Map Name: County Series

Map date: 1868

Scale: 1:2,500

Printed at: 1:2,500



Surveyed 1868
 Revised 1868
 Edition N/A
 Copyright N/A
 Levelled N/A

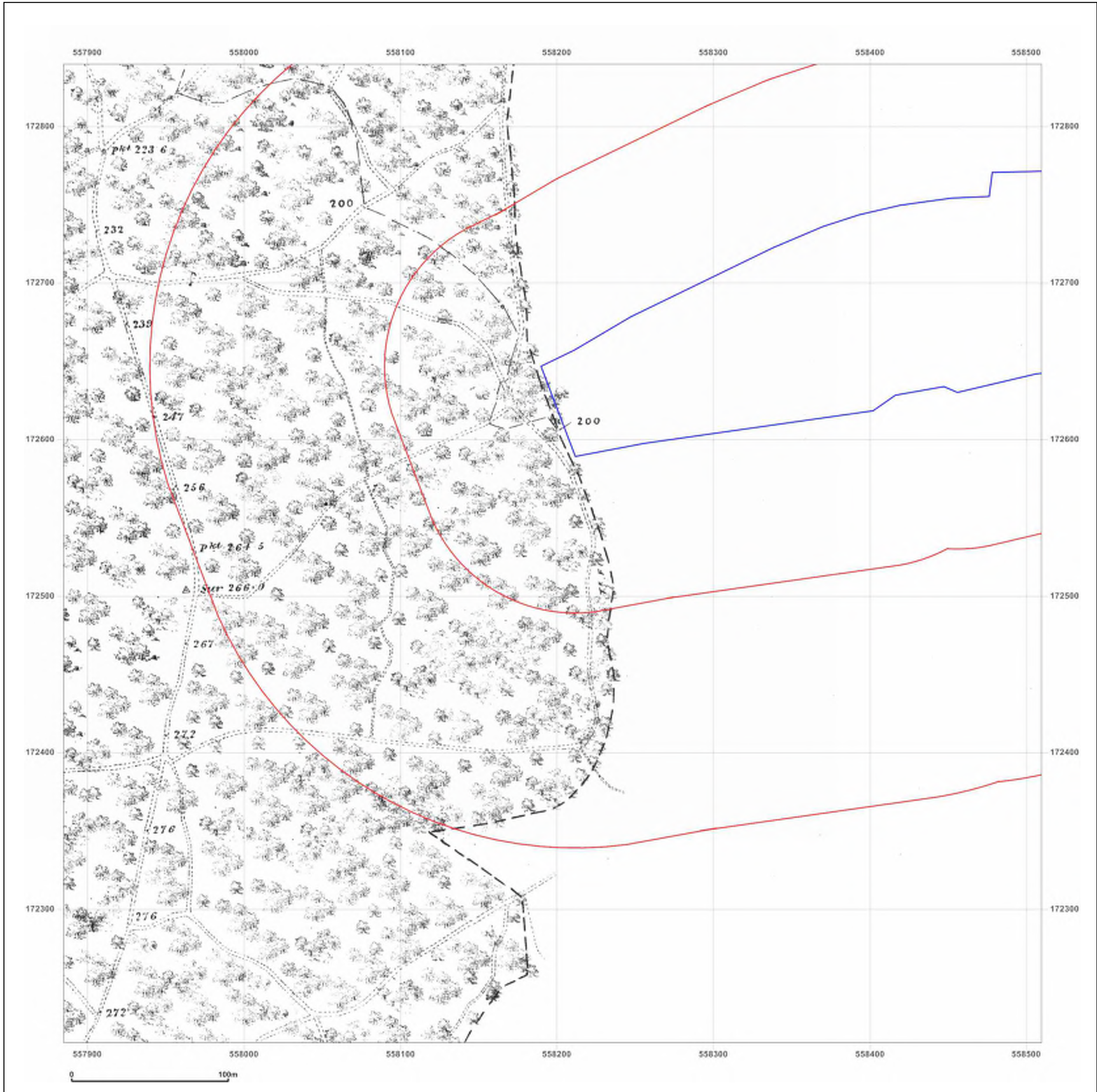


Produced by
 Groundsure Insights
 T: 08444 159000
 E: info@groundsure.com
 W: www.groundsure.com

© Crown copyright and database rights 2018 Ordnance Survey 100035207

Production date: 22 July 2020

Map legend available at:
www.groundsure.com/sites/default/files/groundsure_legend.pdf



Site Details:

London resort


Client Ref: London Resort
Report Ref: GSIP-2020-10332-1119_LS_1_2
Grid Ref: 558197, 172527

Map Name: County Series

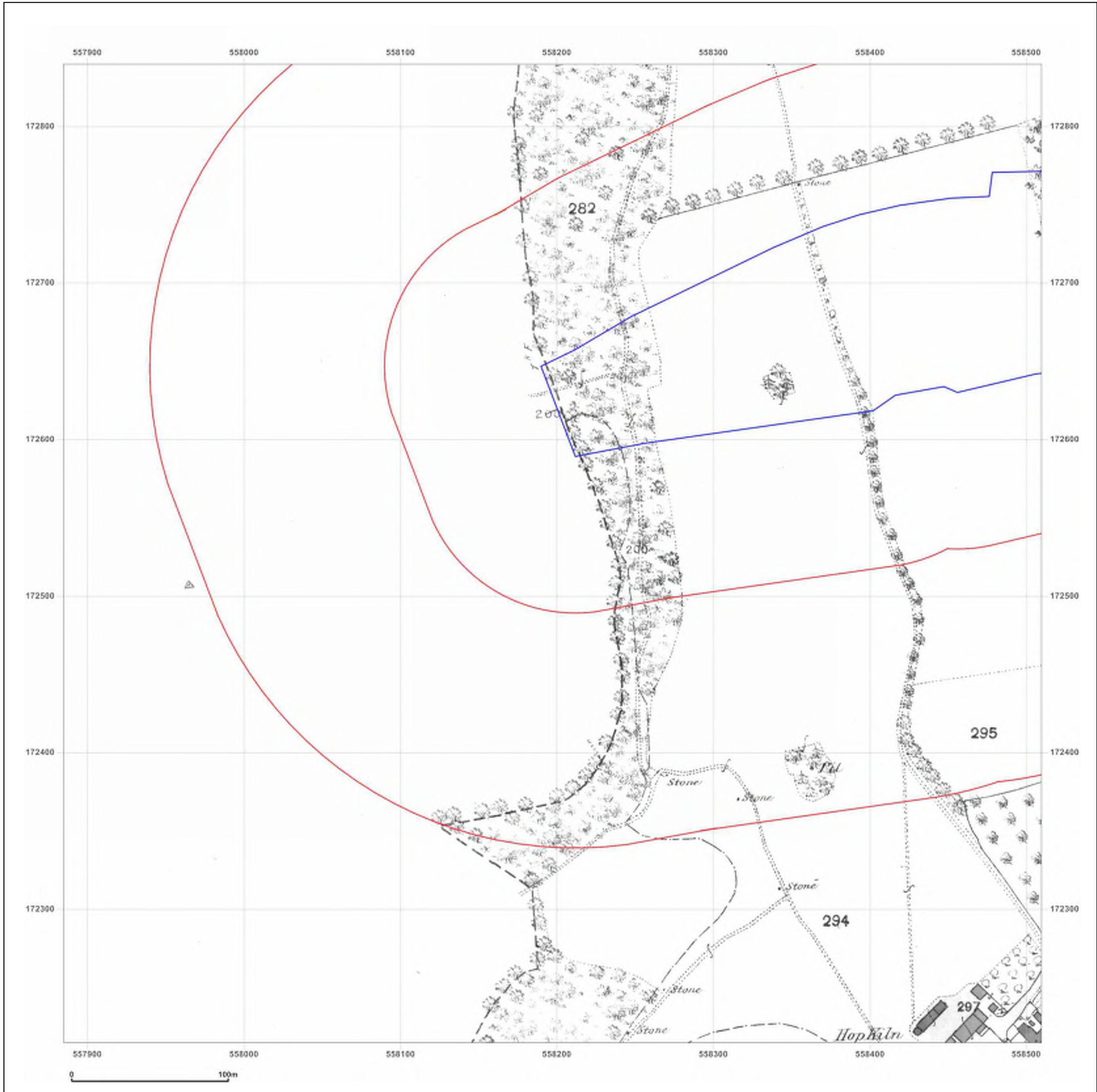
Map date: 1868

Scale: 1:2,500

Printed at: 1:2,500

Surveyed 1868
 Revised 1868
 Edition N/A
 Copyright N/A
 Levelled N/A



Produced by
 Groundsure Insights
 T: 08444 159000
 E: info@groundsure.com
 W: www.groundsure.com

© Crown copyright and database rights 2018 Ordnance Survey 100035207

Production date: 22 July 2020

Map legend available at:
www.groundsure.com/sites/default/files/groundsure_legend.pdf

Site Details:

London resort

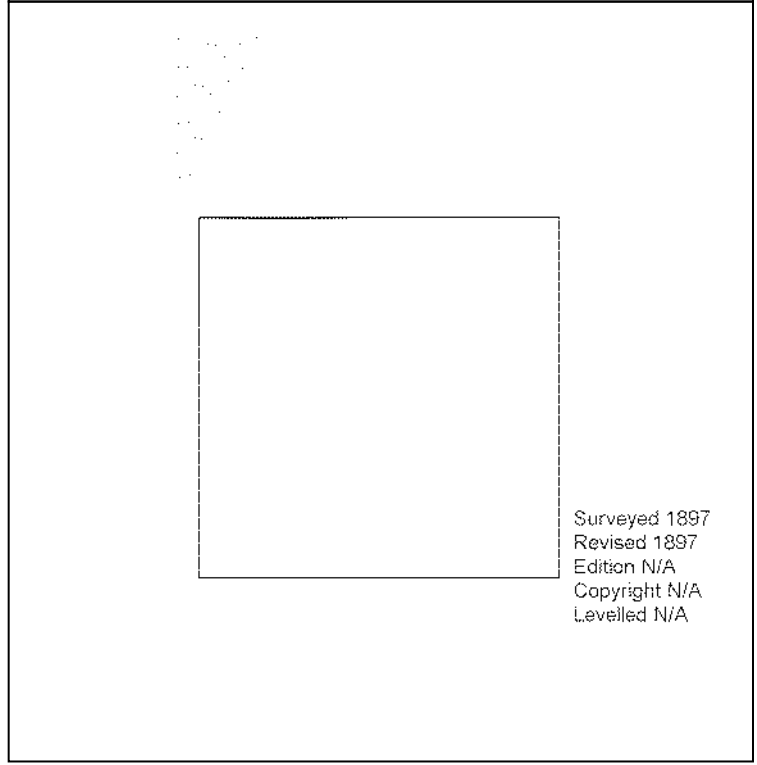
Client Ref: London Resort
Report Ref: GSIP-2020-10332-1119_LS_1_2
Grid Ref: 558197, 172527

Map Name: County Series

Map date: 1897

Scale: 1:2,500

Printed at: 1:2,500



Surveyed 1897
 Revised 1897
 Edition N/A
 Copyright N/A
 Levelled N/A

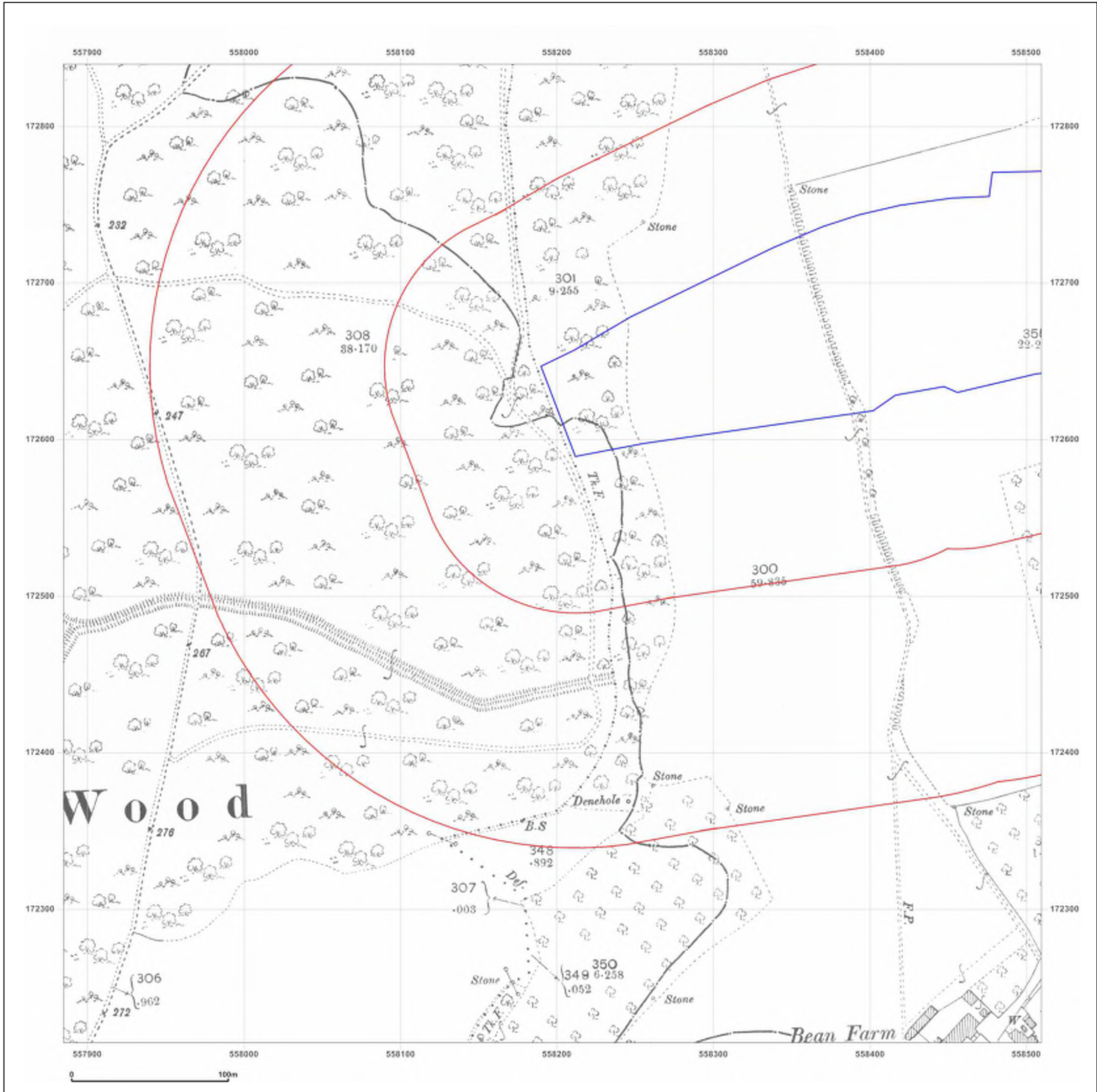


Produced by
 Groundsure Insights
 T: 08444 159000
 E: info@groundsure.com
 W: www.groundsure.com

© Crown copyright and database rights 2018 Ordnance Survey 100035207

Production date: 22 July 2020

Map legend available at:
www.groundsure.com/sites/default/files/groundsure_legend.pdf



Site Details:

London resort

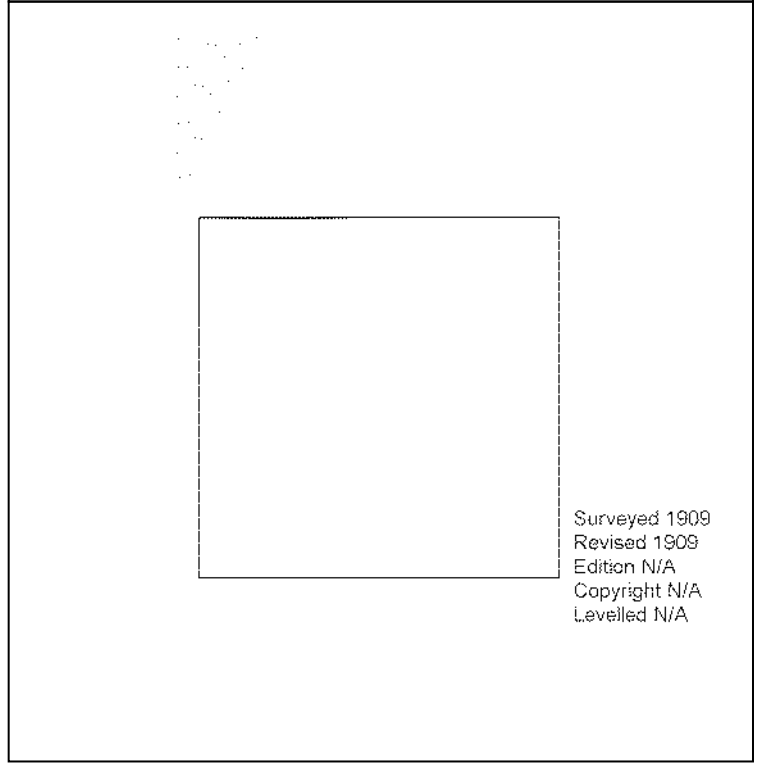
Client Ref: London Resort
Report Ref: GSIP-2020-10332-1119_LS_1_2
Grid Ref: 558197, 172527

Map Name: County Series

Map date: 1909

Scale: 1:2,500

Printed at: 1:2,500



Surveyed 1909
 Revised 1909
 Edition N/A
 Copyright N/A
 Levelled N/A

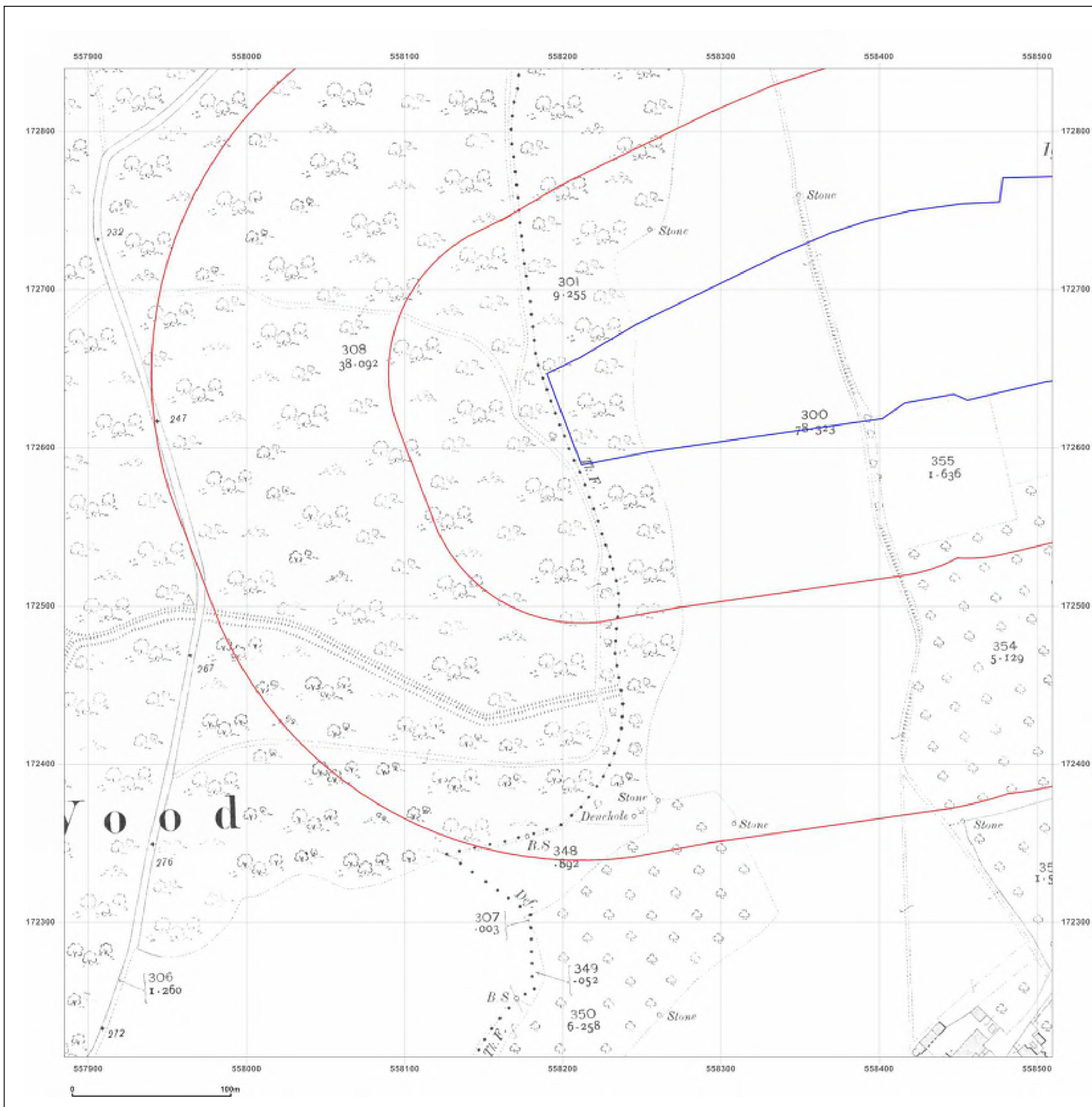


Produced by
 Groundsure Insights
 T: 08444 159000
 E: info@groundsure.com
 W: www.groundsure.com

© Crown copyright and database rights 2018 Ordnance Survey 100035207

Production date: 22 July 2020

Map legend available at:
www.groundsure.com/sites/default/files/groundsure_legend.pdf



Site Details:

London resort


Client Ref: London Resort
Report Ref: GSIP-2020-10332-1119_LS_1_2
Grid Ref: 558197, 172527

Map Name: County Series

Map date: 1939

Scale: 1:2,500

Printed at: 1:2,500



Surveyed 1939
 Revised 1939
 Edition N/A
 Copyright N/A
 Levelled N/A

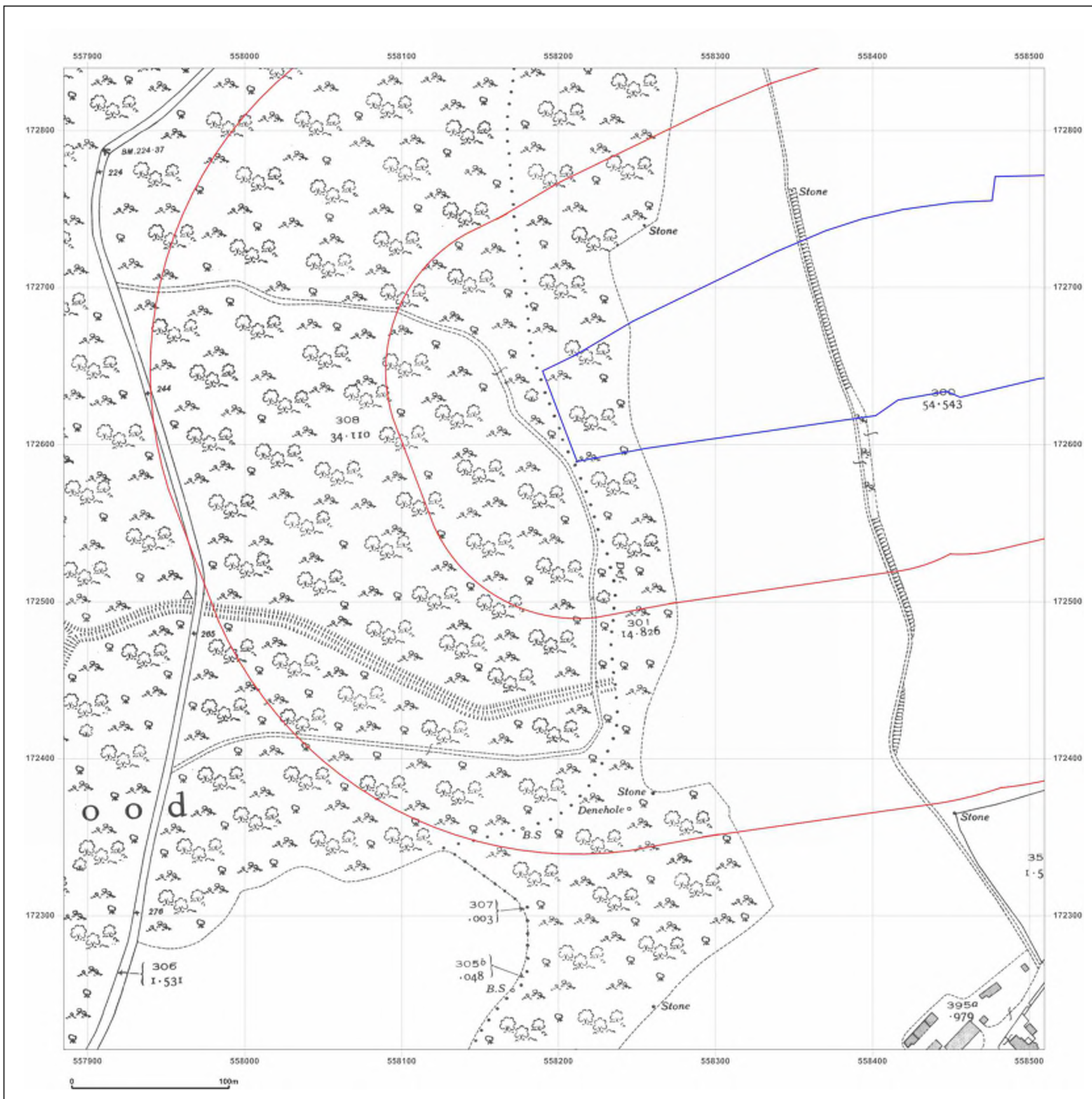


Produced by
 Groundsure Insights
 T: 08444 159000
 E: info@groundsure.com
 W: www.groundsure.com

© Crown copyright and database rights 2018 Ordnance Survey 100035207

Production date: 22 July 2020

Map legend available at:
www.groundsure.com/sites/default/files/groundsure_legend.pdf



Site Details:

London resort

Client Ref: London Resort
Report Ref: GSIP-2020-10332-1119_LS_1_2
Grid Ref: 558197, 172527

Map Name: National Grid

Map date: 1962

Scale: 1:2,500

Printed at: 1:2,500



Surveyed 1962
 Revised 1962
 Edition 1964
 Copyright 1964
 Levelled 1952

Surveyed 1962
 Revised 1962
 Edition N/A
 Copyright 1963
 Levelled 1952

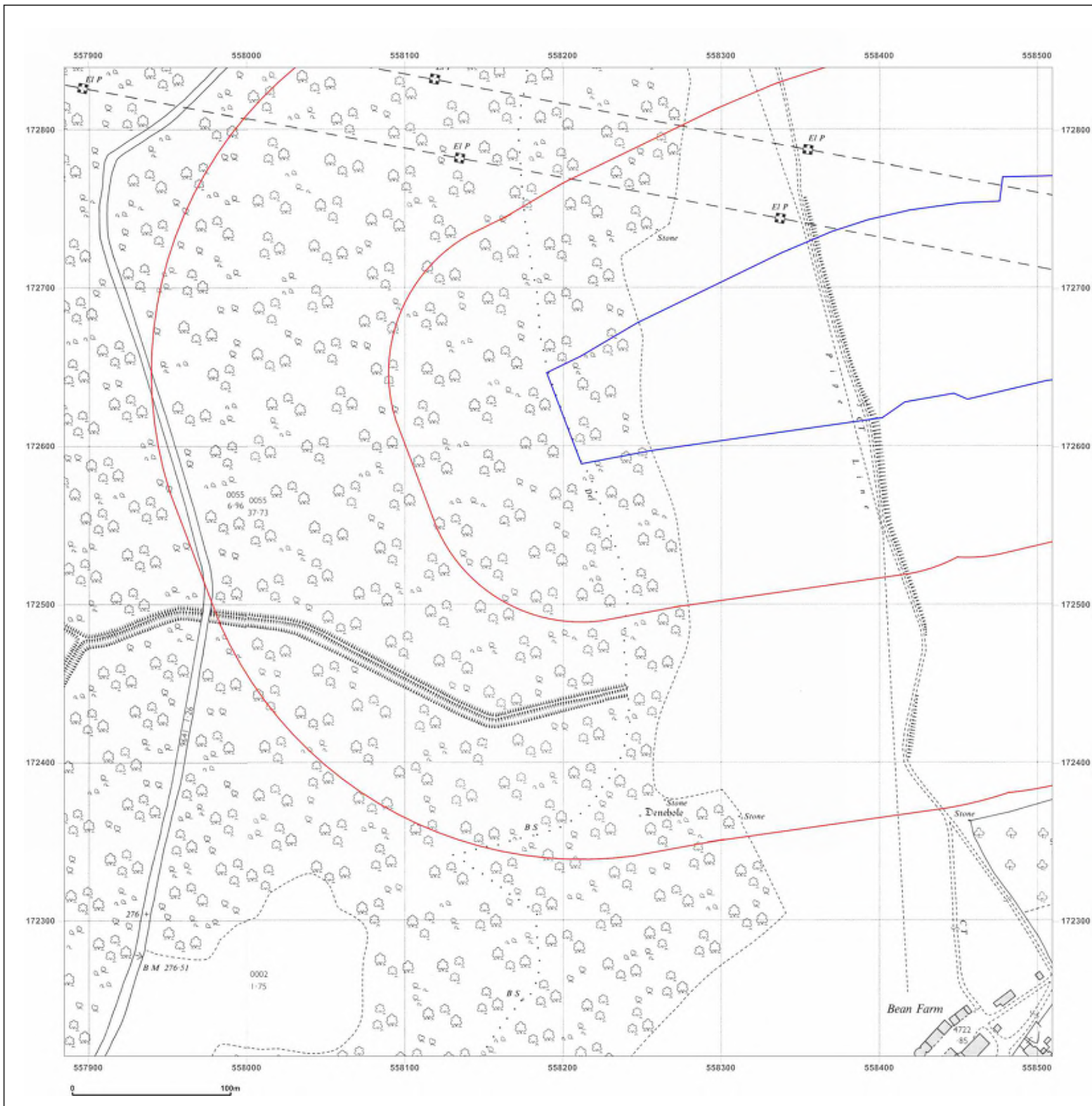


Produced by
 Groundsure Insights
 T: 08444 159000
 E: info@groundsure.com
 W: www.groundsure.com

© Crown copyright and database rights 2018 Ordnance Survey 100035207

Production date: 22 July 2020

Map legend available at:
www.groundsure.com/sites/default/files/groundsure_legend.pdf



Site Details:

London resort

Client Ref: London Resort
Report Ref: GSIP-2020-10332-1119_LS_1_2
Grid Ref: 558197, 172527

Map Name: National Grid

Map date: 1971-1972

Scale: 1:2,500

Printed at: 1:2,500



Surveyed 1960
 Revised 1971
 Edition N/A
 Copyright 1973
 Levelled 1952

Surveyed N/A
 Revised N/A
 Edition N/A
 Copyright N/A
 Levelled N/A

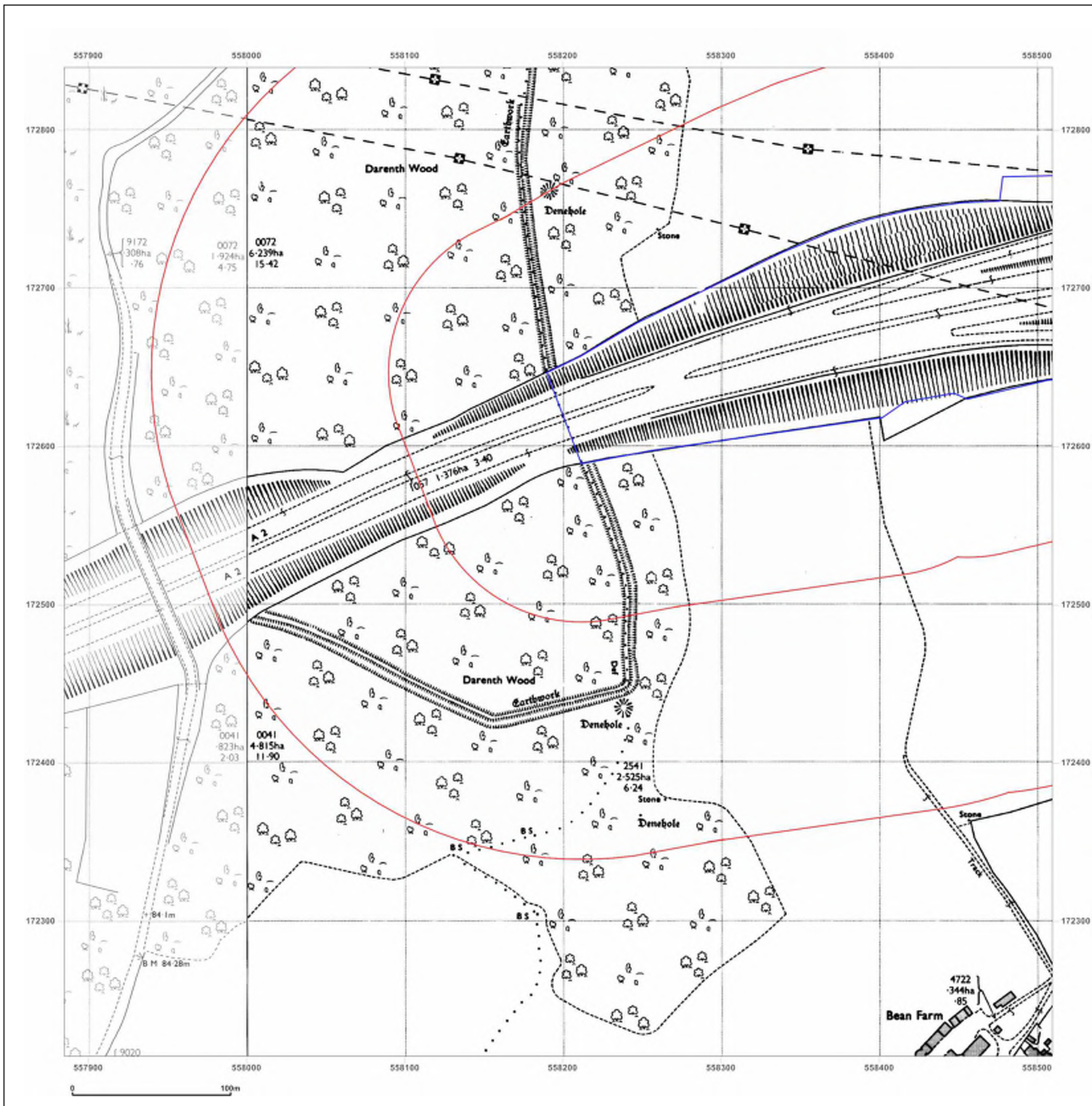


Produced by
 Groundsure Insights
 T: 08444 159000
 E: info@groundsure.com
 W: www.groundsure.com

© Crown copyright and database rights 2018 Ordnance Survey 100035207

Production date: 22 July 2020

Map legend available at:
www.groundsure.com/sites/default/files/groundsure_legend.pdf



Site Details:

London resort


Client Ref: London Resort
Report Ref: GSIP-2020-10332-1119_LS_1_2
Grid Ref: 558197, 172527

Map Name: National Grid

Map date: 1992

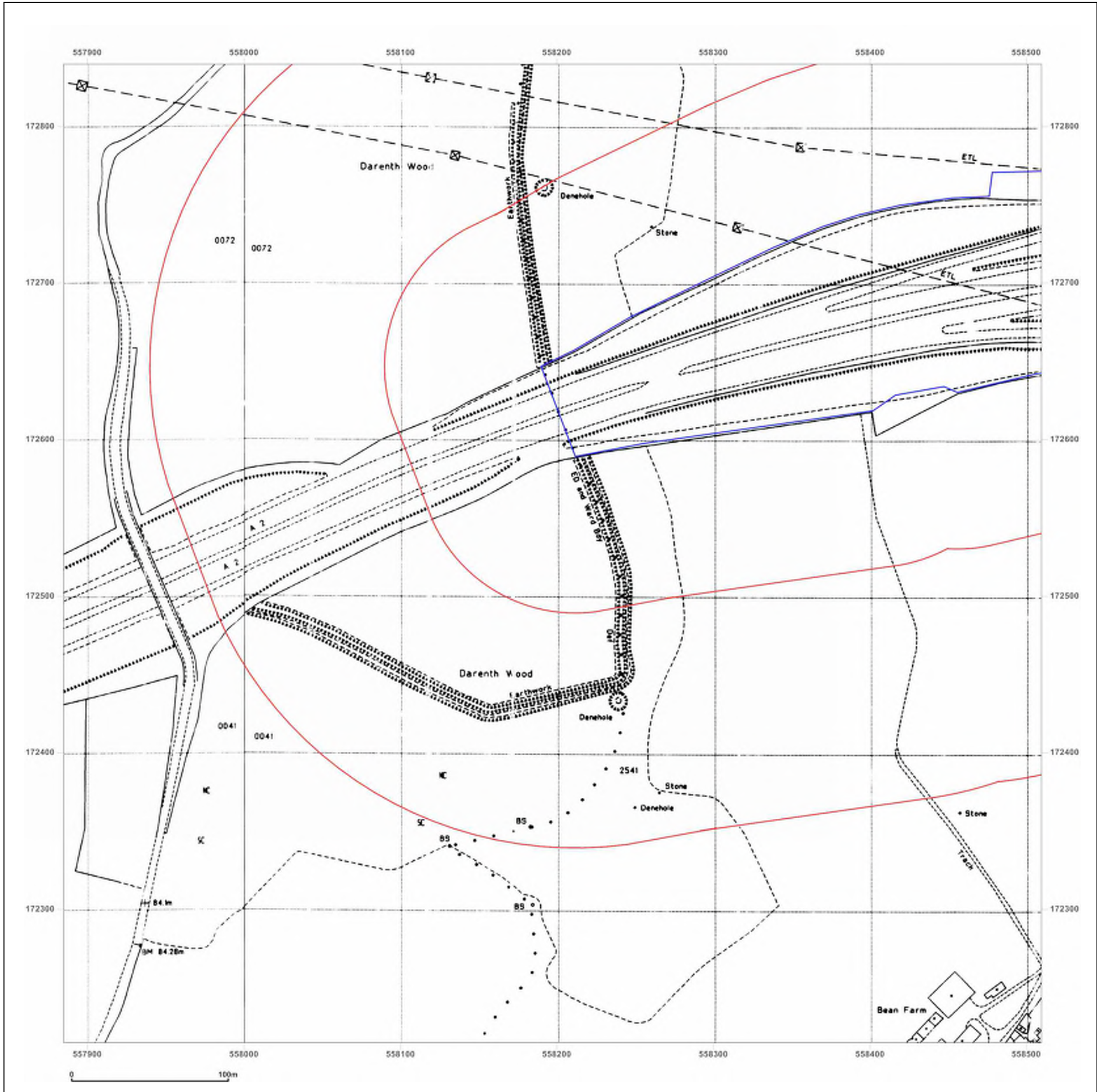
Scale: 1:2,500

Printed at: 1:2,500

Surveyed N/A
 Revised N/A
 Edition N/A
 Copyright 1992
 Levelled N/A

Surveyed N/A
 Revised N/A
 Edition N/A
 Copyright 1992
 Levelled N/A



Produced by
 Groundsure Insights
 T: 08444 159000
 E: info@groundsure.com
 W: www.groundsure.com

© Crown copyright and database rights 2018 Ordnance Survey 100035207

Production date: 22 July 2020

Map legend available at:
www.groundsure.com/sites/default/files/groundsure_legend.pdf

Site Details:

London resort

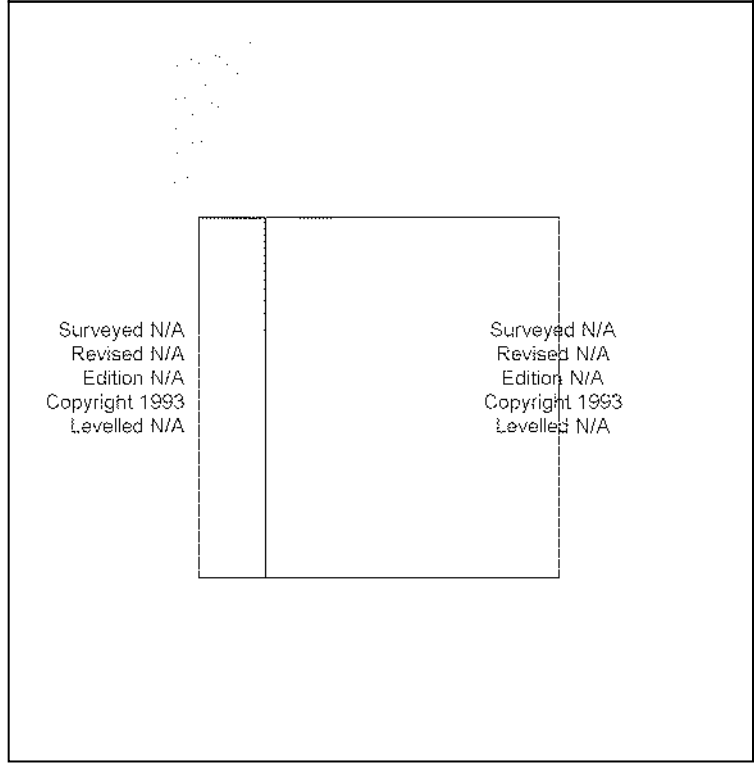
Client Ref: London Resort
Report Ref: GSIP-2020-10332-1119_LS_1_2
Grid Ref: 558197, 172527

Map Name: National Grid

Map date: 1993

Scale: 1:2,500

Printed at: 1:2,500

Surveyed N/A
 Revised N/A
 Edition N/A
 Copyright 1993
 Levelled N/A

Surveyed N/A
 Revised N/A
 Edition N/A
 Copyright 1993
 Levelled N/A

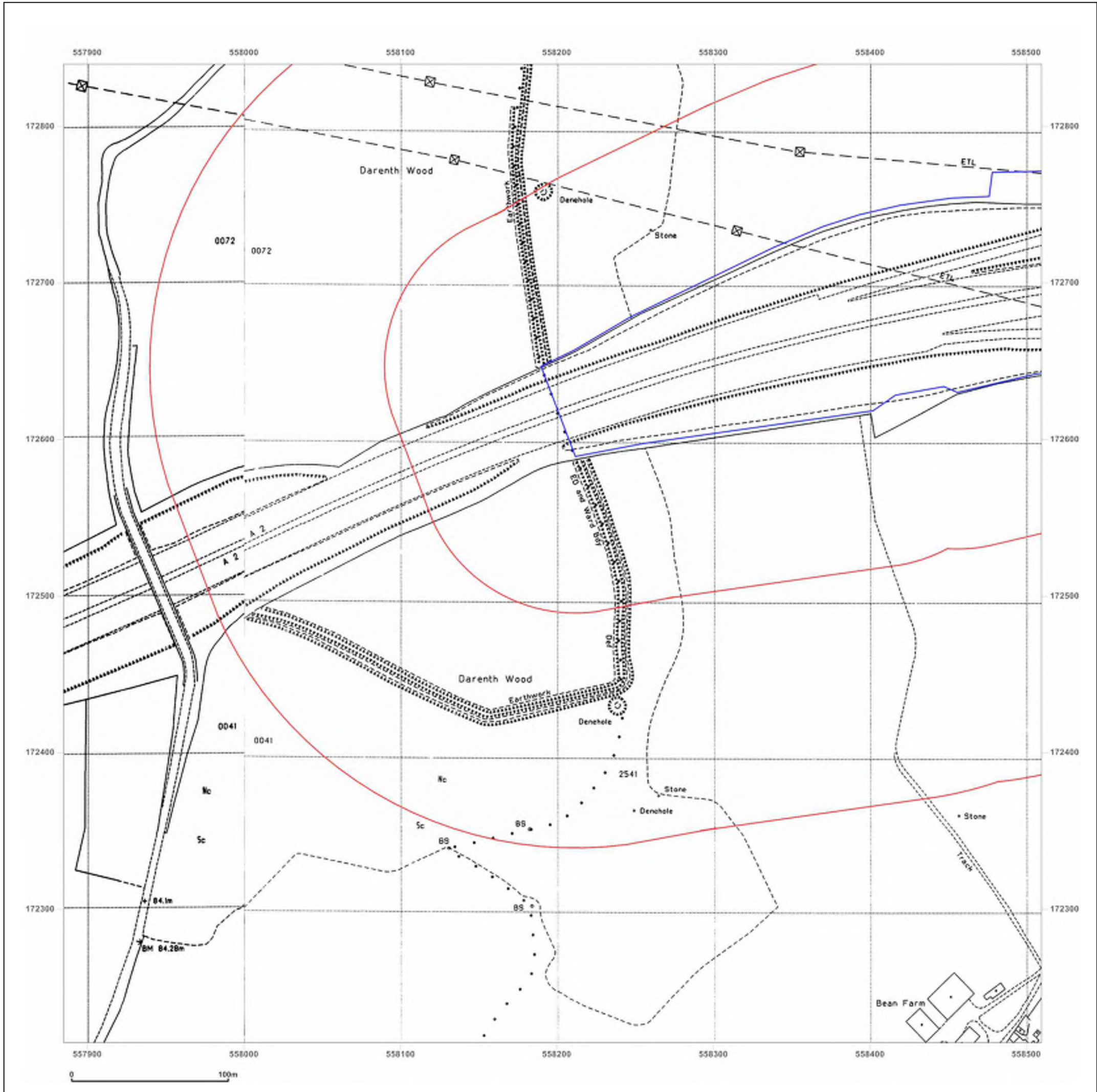


Produced by
 Groundsure Insights
 T: 08444 159000
 E: info@groundsure.com
 W: www.groundsure.com

© Crown copyright and database rights 2018 Ordnance Survey 100035207

Production date: 22 July 2020

Map legend available at:
www.groundsure.com/sites/default/files/groundsure_legend.pdf



Site Details:

London resort

Client Ref: London Resort
Report Ref: GSIP-2020-10332-1119_LS_1_2
Grid Ref: 558197, 172527


Map Name: National Grid

Map date: 1993

Scale: 1:2,500

Printed at: 1:2,500





Surveyed N/A
 Revised N/A
 Edition N/A
 Copyright 1993
 Levelled N/A

Surveyed N/A
 Revised N/A
 Edition N/A
 Copyright 1993
 Levelled N/A

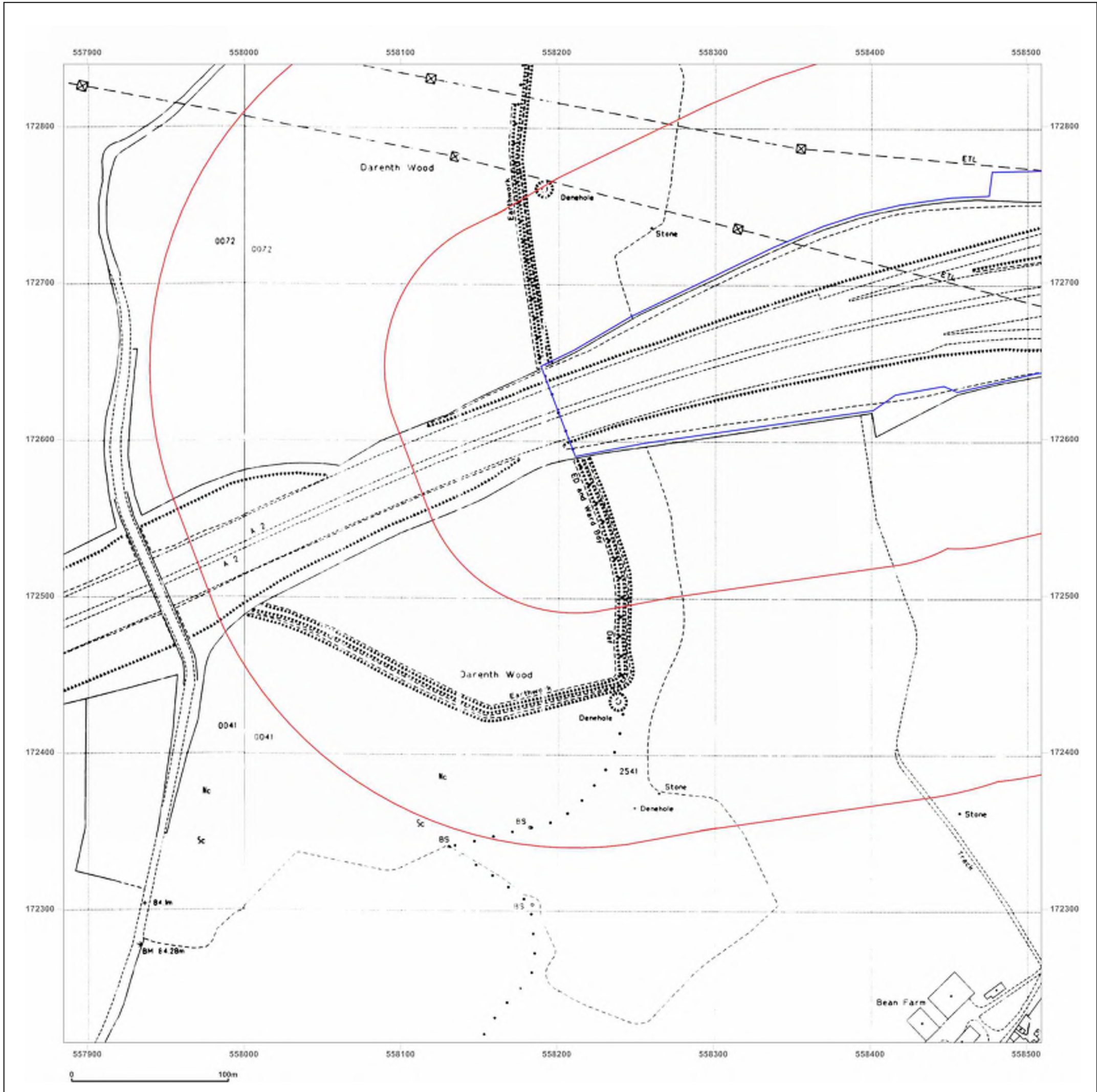


Produced by
 Groundsure Insights
 T: 08444 159000
 E: info@groundsure.com
 W: www.groundsure.com

© Crown copyright and database rights 2018 Ordnance Survey 100035207

Production date: 22 July 2020

Map legend available at:
www.groundsure.com/sites/default/files/groundsure_legend.pdf



Site Details:

London resort

Client Ref: London Resort
Report Ref: GSIP-2020-10332-1119_LS_1_3
Grid Ref: 558197, 173152

Map Name: County Series

Map date: 1868

Scale: 1:2,500

Printed at: 1:2,500



Surveyed 1868
 Revised 1868
 Edition N/A
 Copyright N/A
 Levelled N/A

Surveyed 1868
 Revised 1868
 Edition N/A
 Copyright N/A
 Levelled N/A

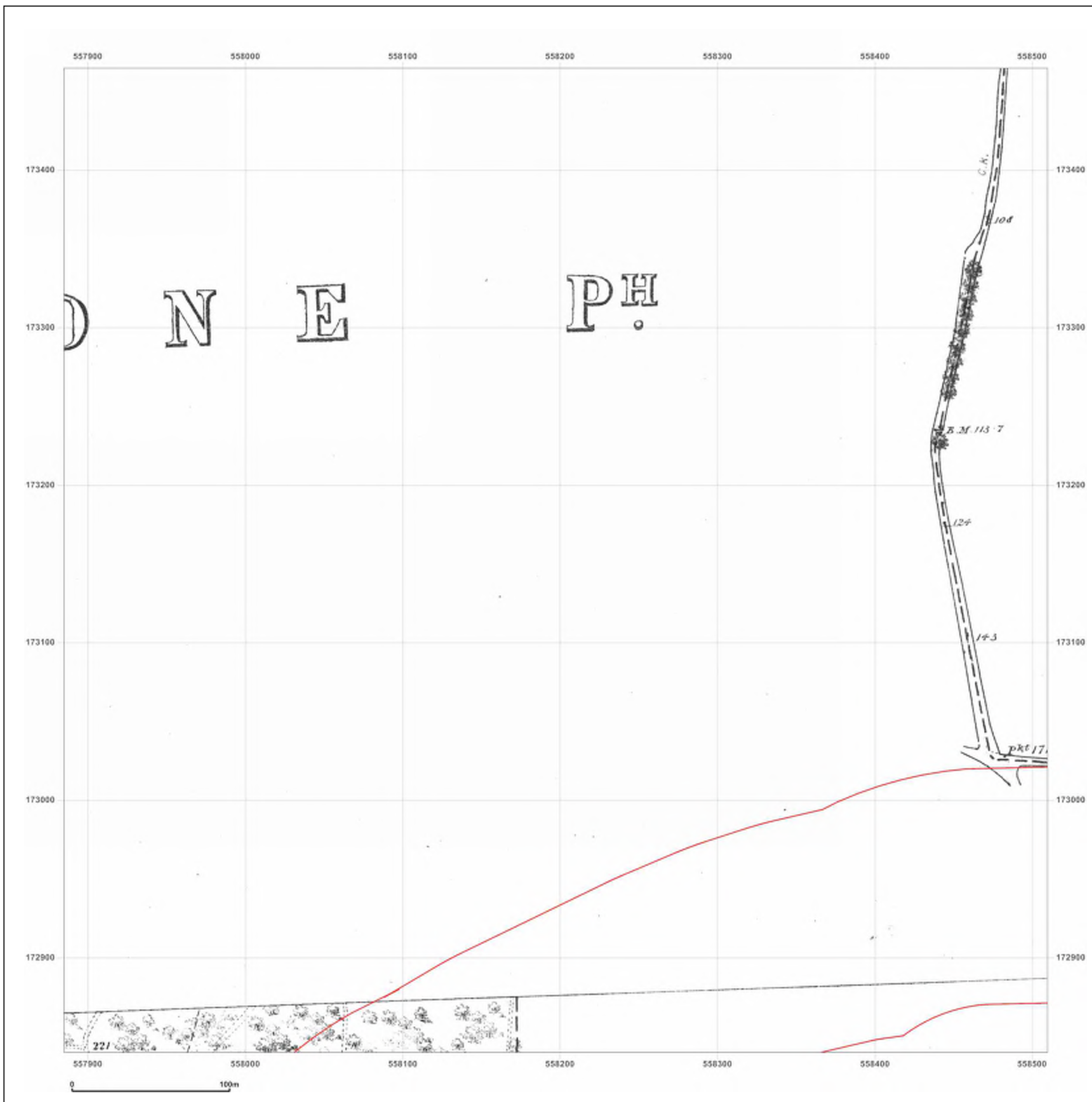


Produced by
 Groundsure Insights
 T: 08444 159000
 E: info@groundsure.com
 W: www.groundsure.com

© Crown copyright and database rights 2018 Ordnance Survey 100035207

Production date: 22 July 2020

Map legend available at:
www.groundsure.com/sites/default/files/groundsure_legend.pdf



Site Details:

London resort


Client Ref: London Resort
Report Ref: GSIP-2020-10332-1119_LS_1_3
Grid Ref: 558197, 173152

Map Name: County Series

Map date: 1868

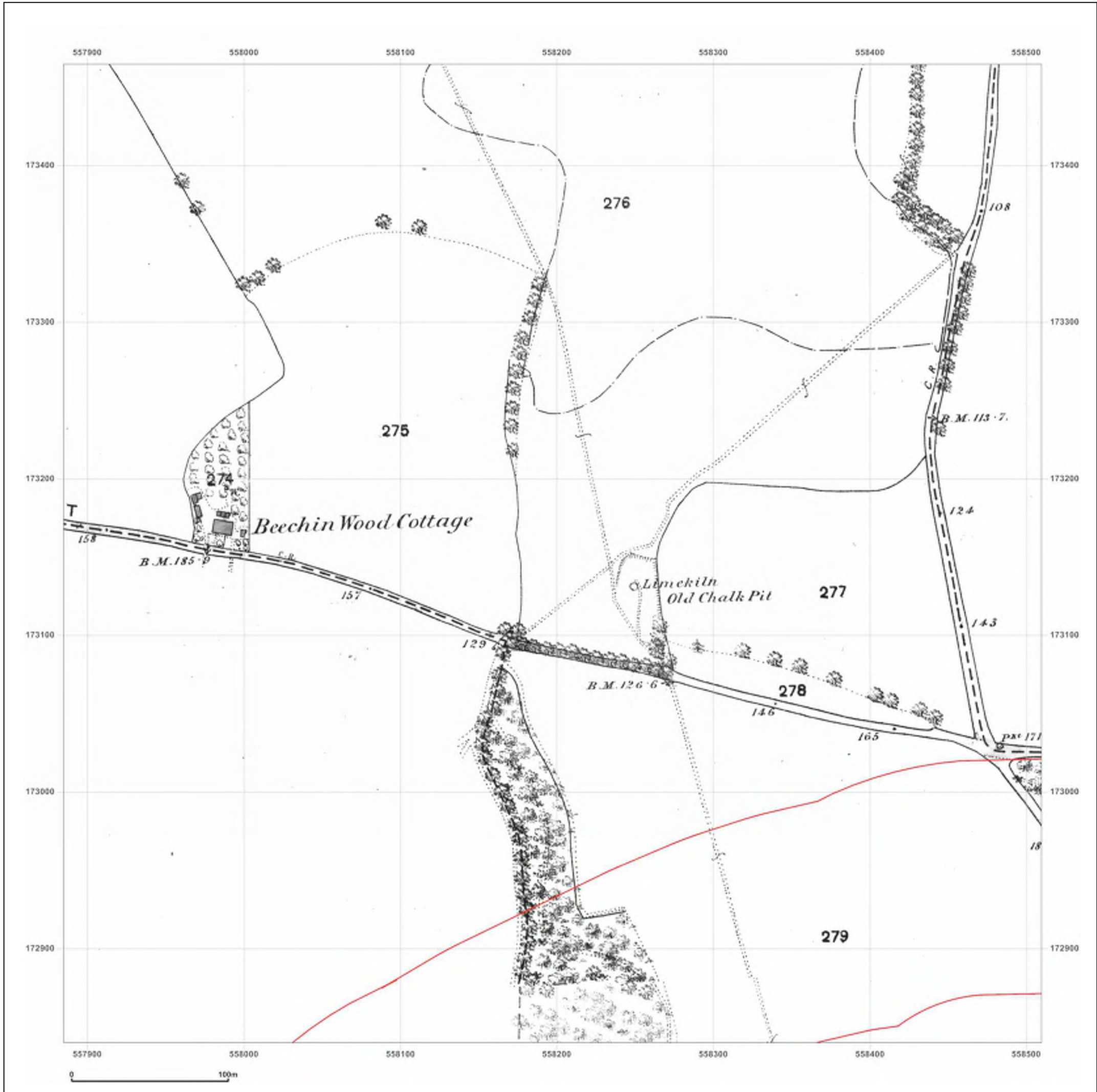
Scale: 1:2,500

Printed at: 1:2,500

Surveyed 1868
 Revised 1868
 Edition N/A
 Copyright N/A
 Levelled N/A

Surveyed 1868
 Revised 1868
 Edition N/A
 Copyright N/A
 Levelled N/A



Produced by
 Groundsure Insights
 T: 08444 159000
 E: info@groundsure.com
 W: www.groundsure.com

© Crown copyright and database rights 2018 Ordnance Survey 100035207

Production date: 22 July 2020

Map legend available at:
www.groundsure.com/sites/default/files/groundsure_legend.pdf

Site Details:

London resort


Client Ref: London Resort
Report Ref: GSIP-2020-10332-1119_LS_1_3
Grid Ref: 558197, 173152

Map Name: County Series

Map date: 1897

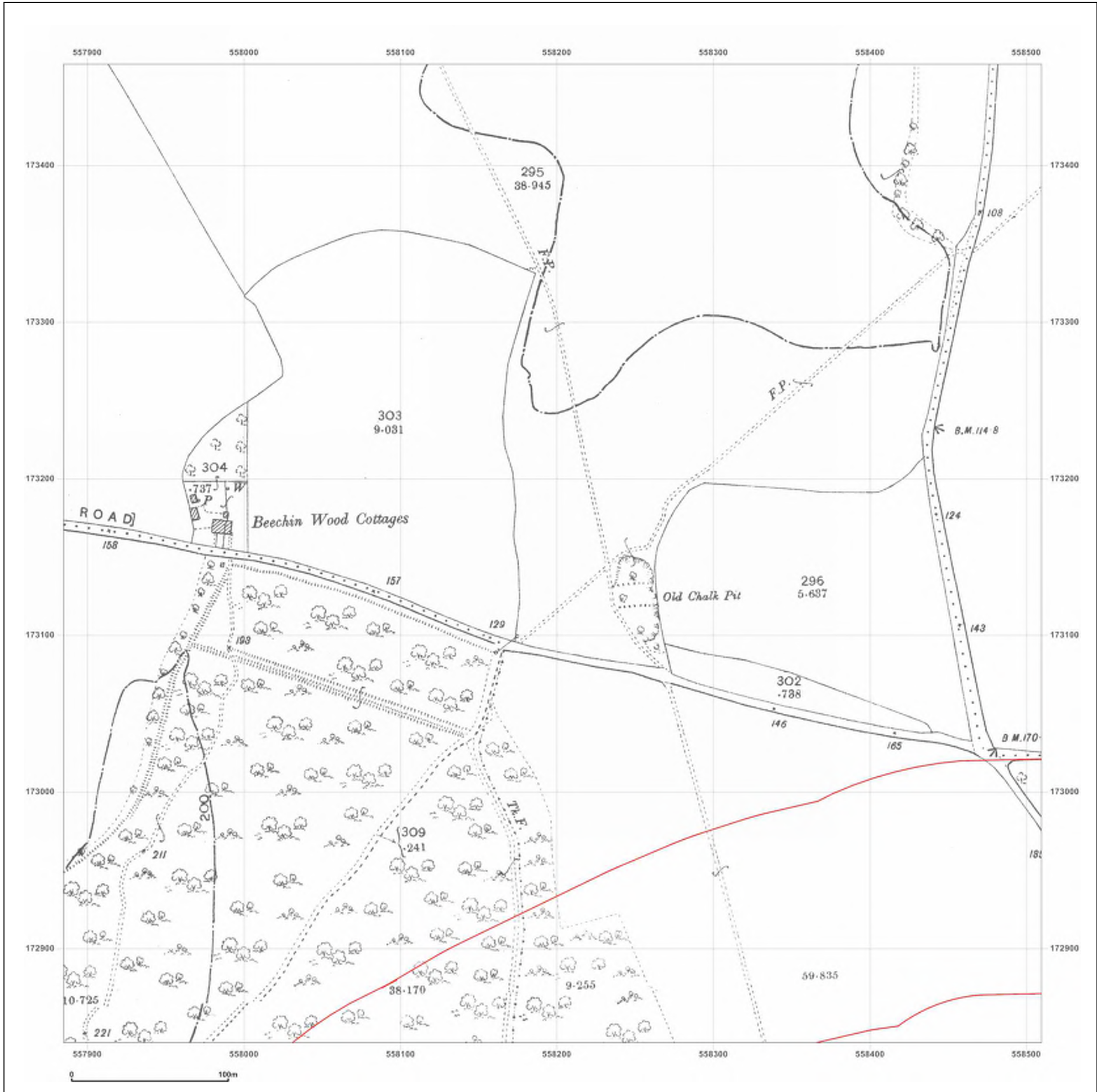
Scale: 1:2,500

Printed at: 1:2,500

Surveyed 1897
 Revised 1897
 Edition N/A
 Copyright N/A
 Levelled N/A

Surveyed 1897
 Revised 1897
 Edition N/A
 Copyright N/A
 Levelled N/A



Produced by
 Groundsure Insights
 T: 08444 159000
 E: info@groundsure.com
 W: www.groundsure.com

© Crown copyright and database rights 2018 Ordnance Survey 100035207

Production date: 22 July 2020

Map legend available at:
www.groundsure.com/sites/default/files/groundsure_legend.pdf

Site Details:

London resort

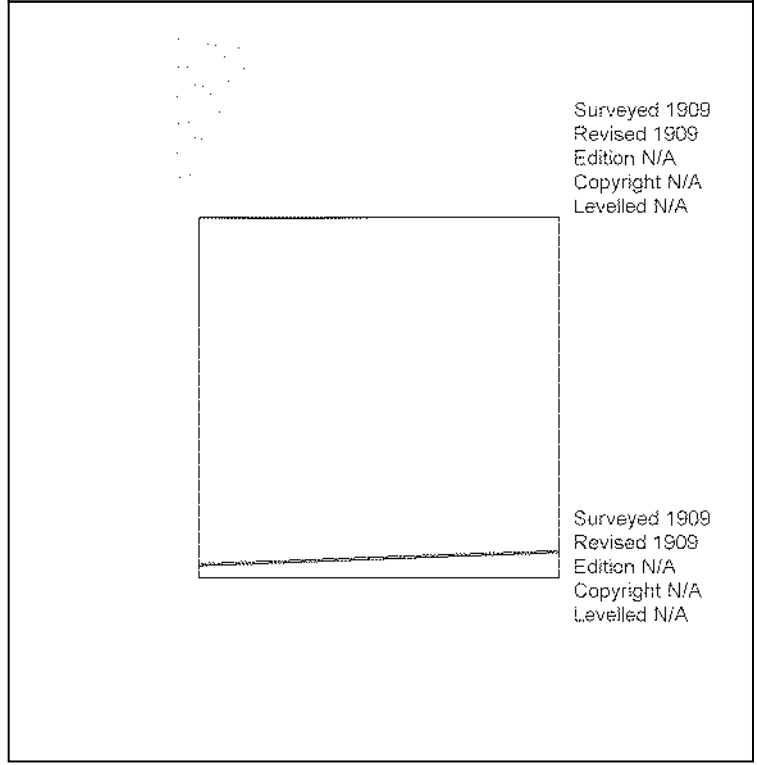
Client Ref: London Resort
Report Ref: GSIP-2020-10332-1119_LS_1_3
Grid Ref: 558197, 173152

Map Name: County Series

Map date: 1909

Scale: 1:2,500

Printed at: 1:2,500

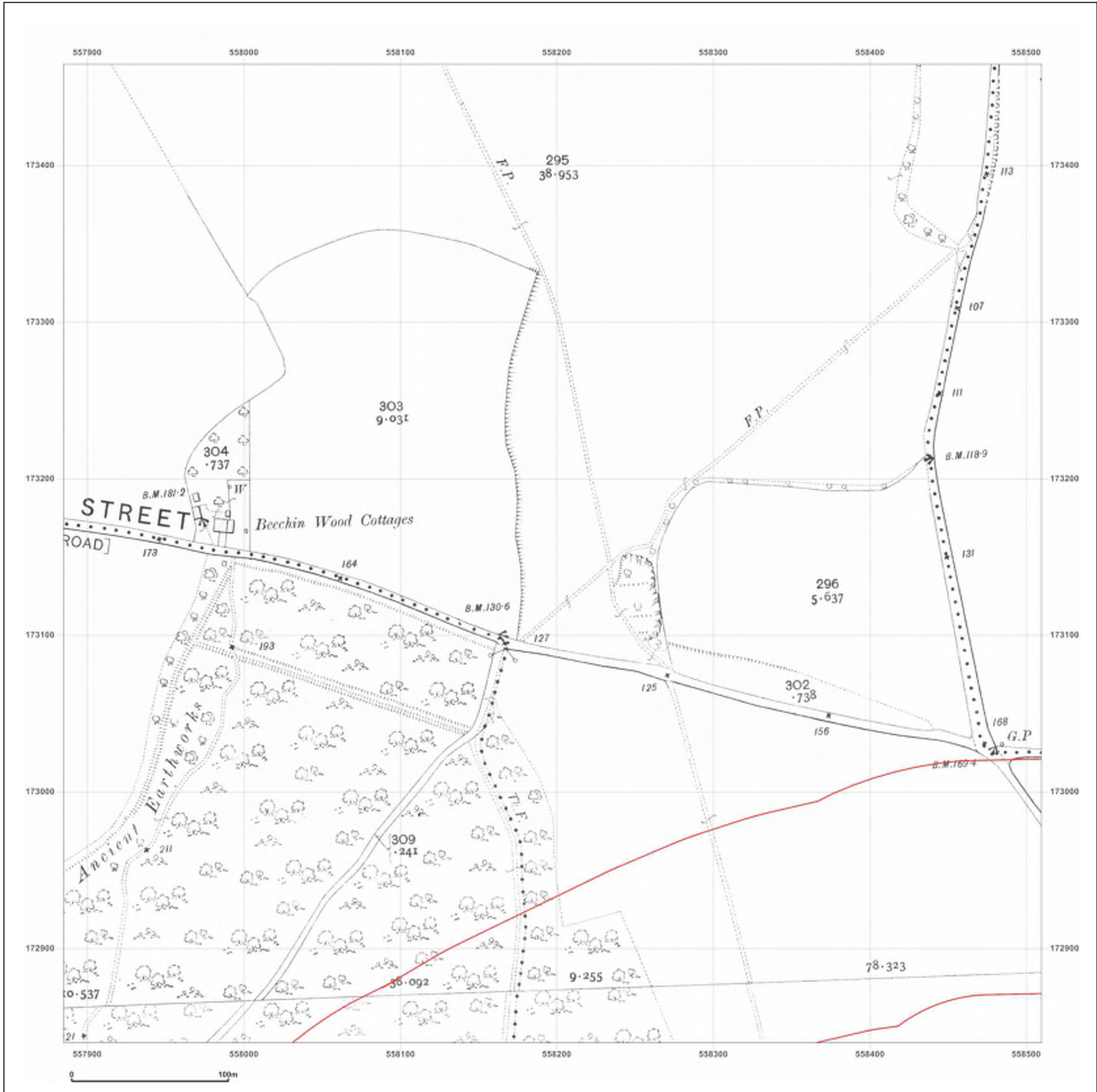


Produced by
 Groundsure Insights
 T: 08444 159000
 E: info@groundsure.com
 W: www.groundsure.com

© Crown copyright and database rights 2018 Ordnance Survey 100035207

Production date: 22 July 2020

Map legend available at:
www.groundsure.com/sites/default/files/groundsure_legend.pdf



Site Details:

London resort

Client Ref: London Resort
Report Ref: GSIP-2020-10332-1119_LS_1_3
Grid Ref: 558197, 173152

Map Name: County Series

Map date: 1931

Scale: 1:2,500

Printed at: 1:2,500



Surveyed 1931
 Revised 1931
 Edition N/A
 Copyright N/A
 Levelled N/A

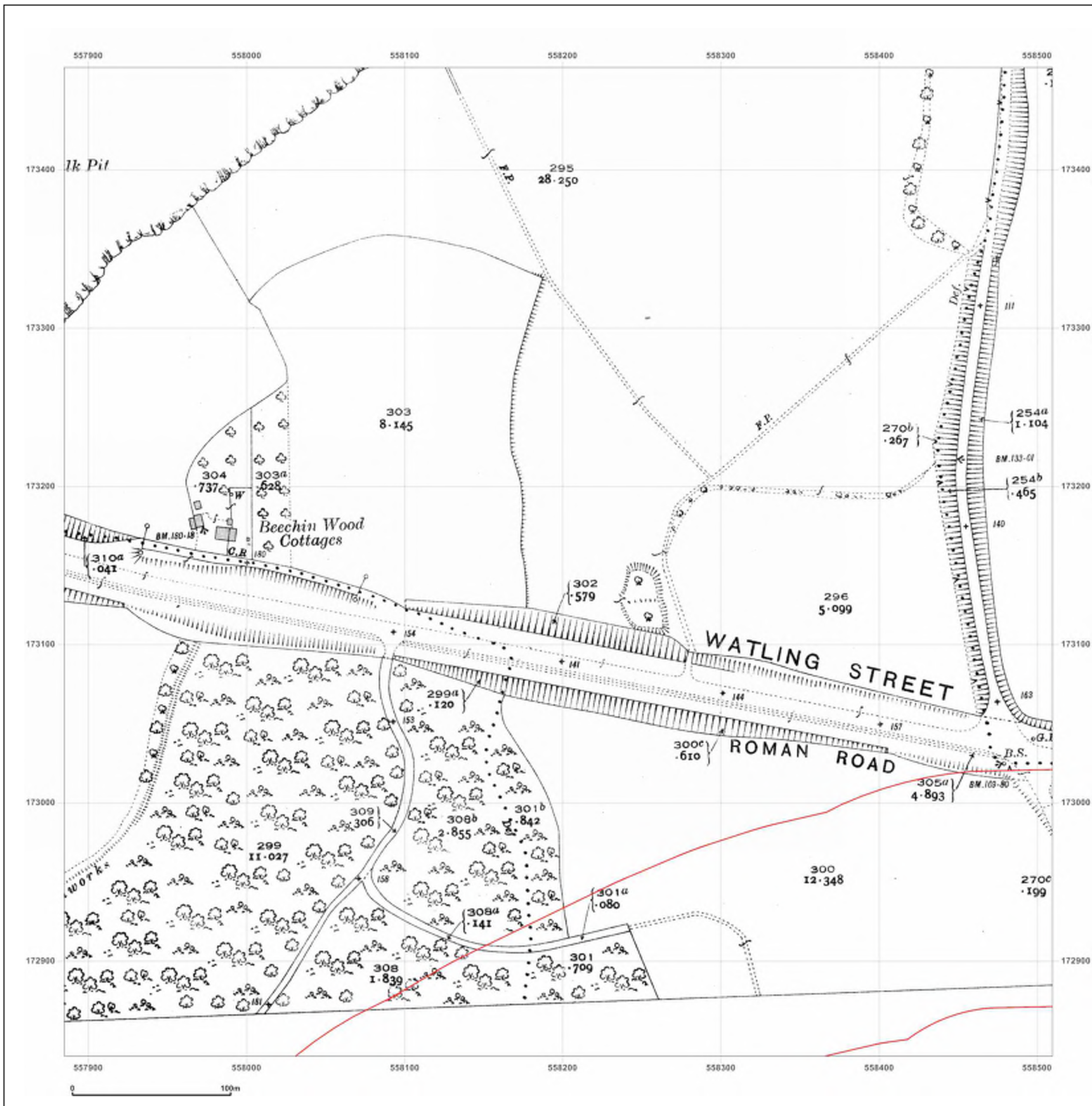


Produced by
 Groundsure Insights
 T: 08444 159000
 E: info@groundsure.com
 W: www.groundsure.com

© Crown copyright and database rights 2018 Ordnance Survey 100035207

Production date: 22 July 2020

Map legend available at:
www.groundsure.com/sites/default/files/groundsure_legend.pdf



Site Details:

London resort

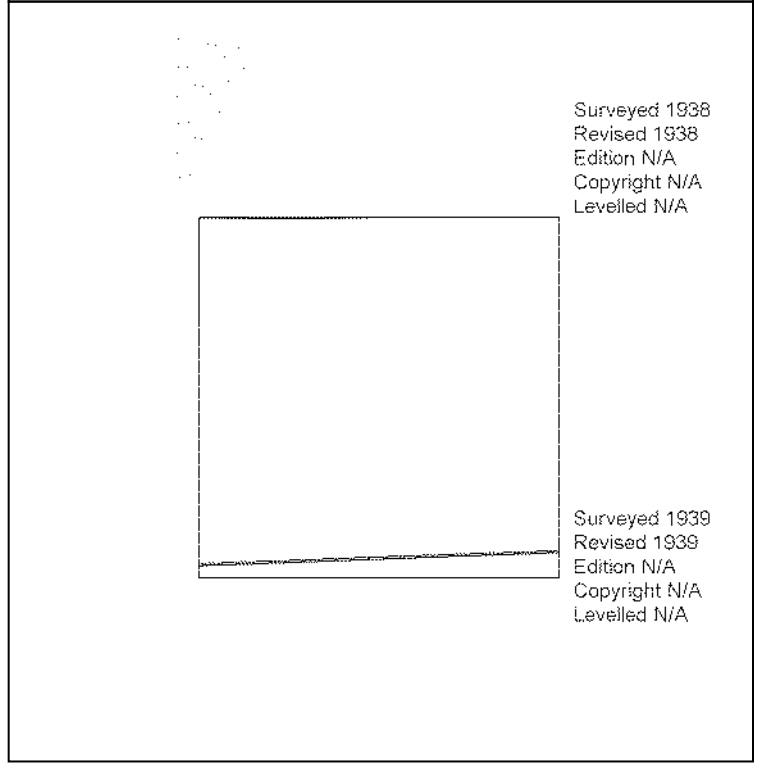
Client Ref: London Resort
Report Ref: GSIP-2020-10332-1119_LS_1_3
Grid Ref: 558197, 173152

Map Name: County Series

Map date: 1938-1939

Scale: 1:2,500

Printed at: 1:2,500

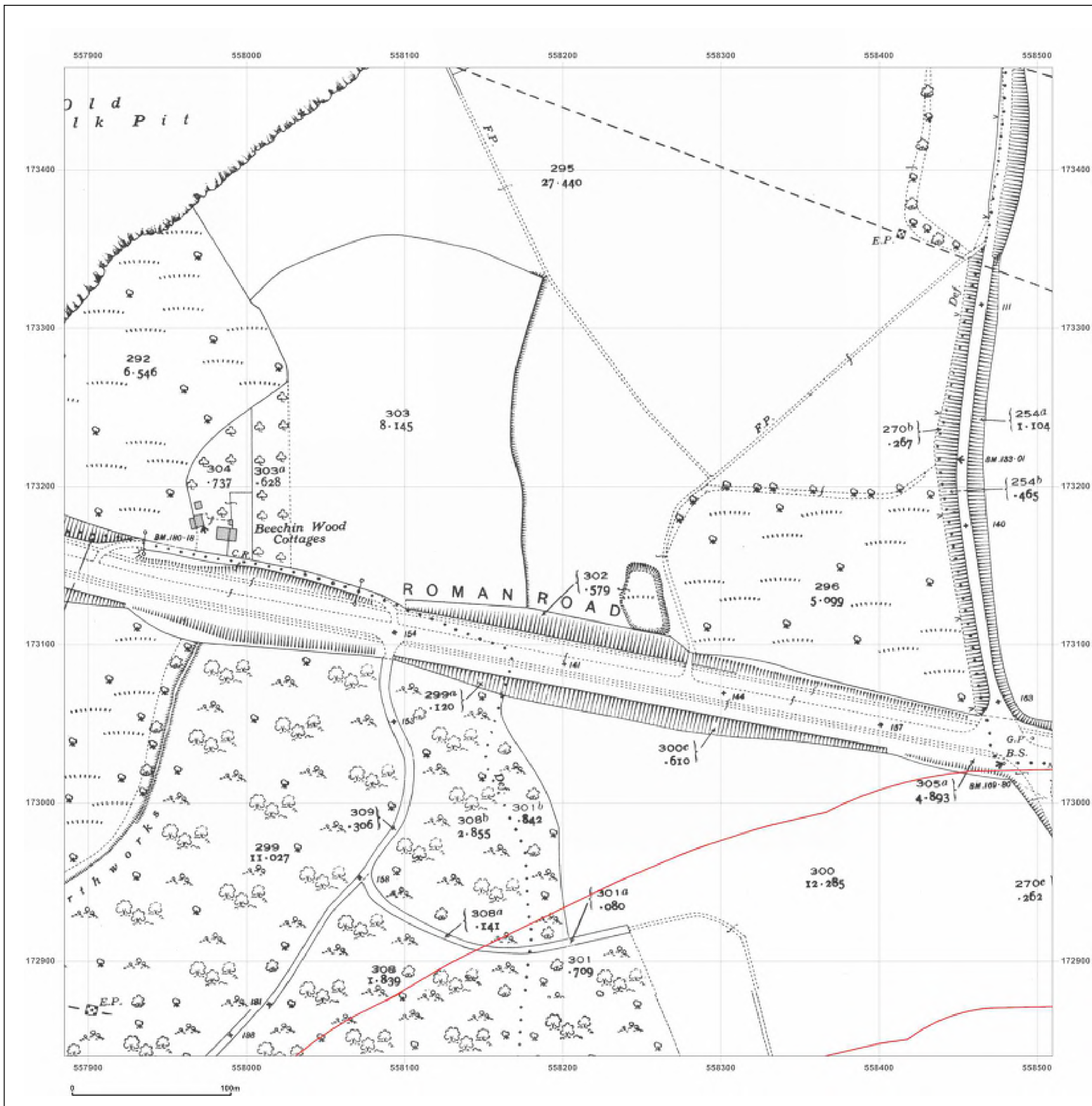


Produced by
 Groundsure Insights
 T: 08444 159000
 E: info@groundsure.com
 W: www.groundsure.com

© Crown copyright and database rights 2018 Ordnance Survey 100035207

Production date: 22 July 2020

Map legend available at:
www.groundsure.com/sites/default/files/groundsure_legend.pdf



Site Details:

London resort

Client Ref: London Resort
Report Ref: GSIP-2020-10332-1119_LS_1_3
Grid Ref: 558197, 173152

Map Name: National Grid

Map date: 1962

Scale: 1:2,500

Printed at: 1:2,500



Surveyed 1962
 Revised 1962
 Edition 1964
 Copyright 1964
 Levelled 1952

Surveyed 1962
 Revised 1962
 Edition N/A
 Copyright 1963
 Levelled 1952

Surveyed 1962
 Revised 1962
 Edition 1964
 Copyright 1964
 Levelled 1952

Surveyed 1962
 Revised 1962
 Edition N/A
 Copyright 1963
 Levelled 1952



Produced by
 Groundsure Insights
 T: 08444 159000
 E: info@groundsure.com
 W: www.groundsure.com

© Crown copyright and database rights 2018 Ordnance Survey 100035207

Production date: 22 July 2020

Map legend available at:
www.groundsure.com/sites/default/files/groundsure_legend.pdf



Site Details:

London resort

Client Ref: London Resort
Report Ref: GSIP-2020-10332-1119_LS_1_3
Grid Ref: 558197, 173152

Map Name: National Grid

Map date: 1962-1964

Scale: 1:2,500

Printed at: 1:2,500



Surveyed N/A
 Revised N/A
 Edition 1964
 Copyright 1964
 Levelled 1952

Surveyed 1962
 Revised 1962
 Edition N/A
 Copyright 1963
 Levelled 1952

Surveyed N/A
 Revised N/A
 Edition N/A
 Copyright N/A
 Levelled N/A

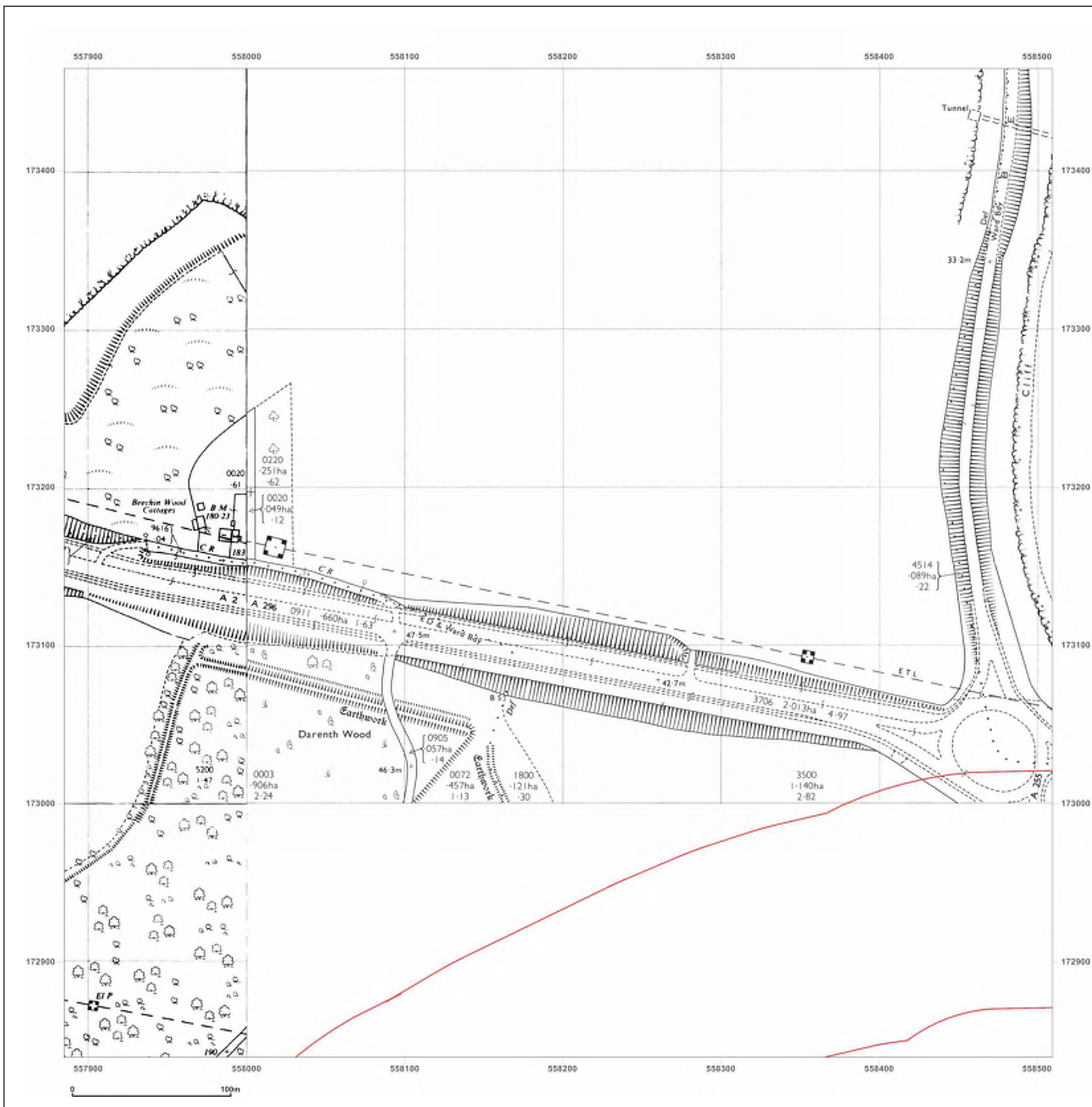


Produced by
 Groundsure Insights
 T: 08444 159000
 E: info@groundsure.com
 W: www.groundsure.com

© Crown copyright and database rights 2018 Ordnance Survey 100035207

Production date: 22 July 2020

Map legend available at:
www.groundsure.com/sites/default/files/groundsure_legend.pdf



Site Details:

London resort

Client Ref: London Resort
Report Ref: GSIP-2020-10332-1119_LS_1_3
Grid Ref: 558197, 173152

Map Name: National Grid


Map date: 1968-1972

Scale: 1:2,500

Printed at: 1:2,500



Surveyed 1961
 Revised 1968
 Edition N/A
 Copyright 1970
 Levelled 1952



Surveyed 1960
 Revised 1971
 Edition N/A
 Copyright 1973
 Levelled 1952

Surveyed N/A
 Revised N/A
 Edition N/A
 Copyright N/A
 Levelled N/A

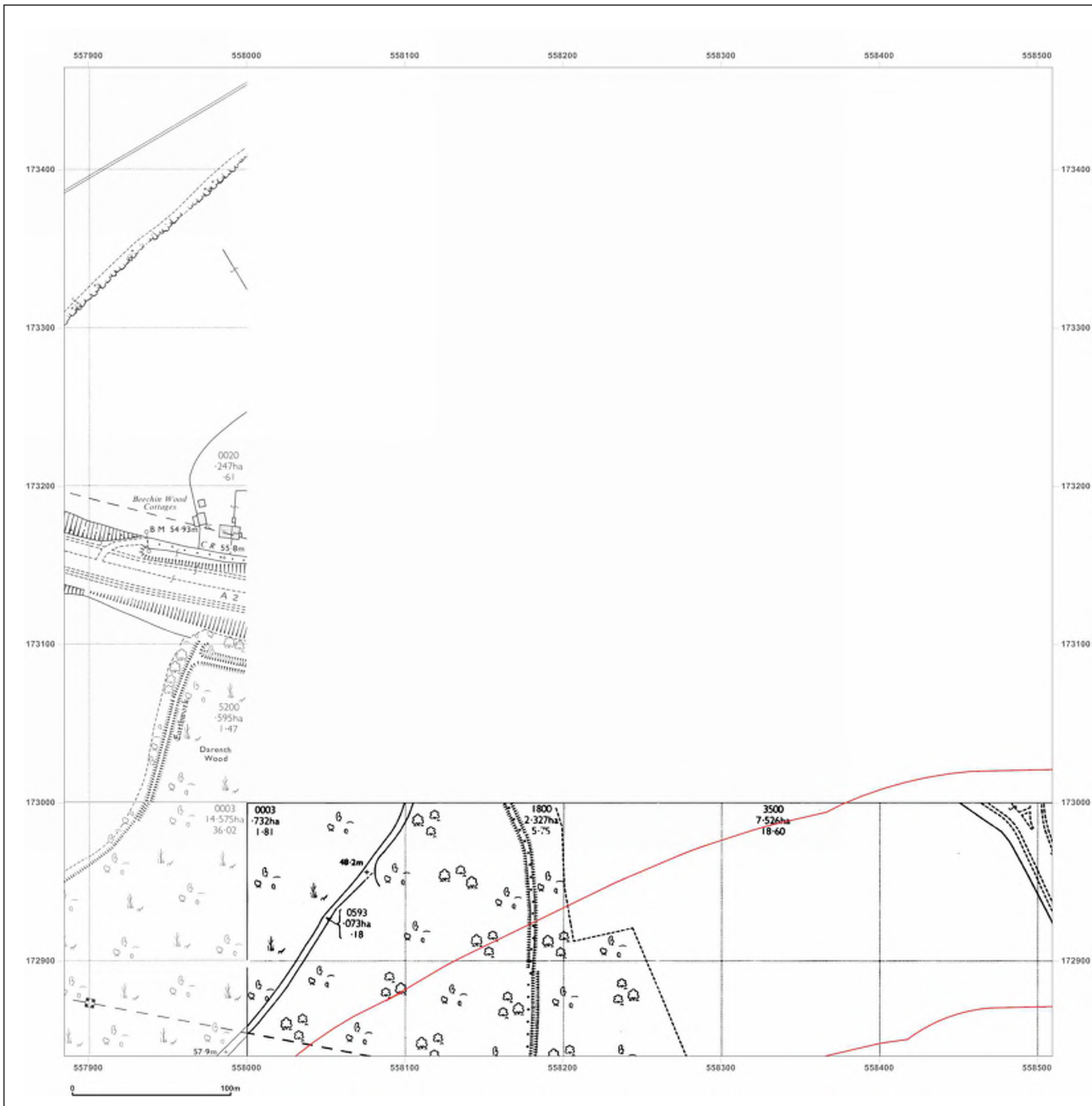


Produced by
 Groundsure Insights
 T: 08444 159000
 E: info@groundsure.com
 W: www.groundsure.com

© Crown copyright and database rights 2018 Ordnance Survey 100035207

Production date: 22 July 2020

Map legend available at:
www.groundsure.com/sites/default/files/groundsure_legend.pdf



Site Details:

London resort

Client Ref: London Resort
Report Ref: GSIP-2020-10332-1119_LS_1_3
Grid Ref: 558197, 173152

Map Name: National Grid


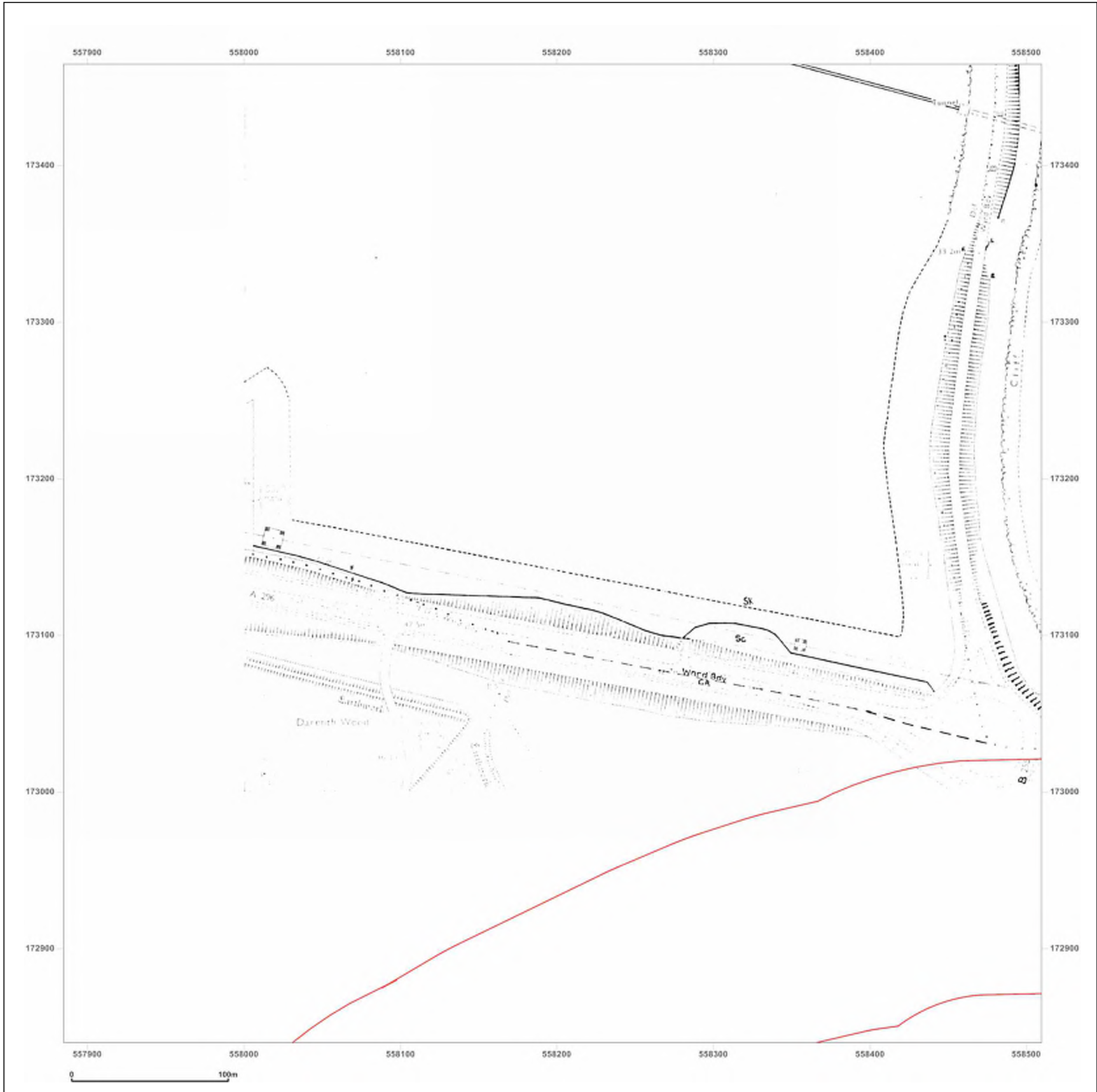
Map date: 1978

Scale: 1:2,500

Printed at: 1:2,500



Surveyed N/A
 Revised N/A
 Edition N/A
 Copyright 1978
 Levelled N/A

Produced by
 Groundsure Insights
 T: 08444 159000
 E: info@groundsure.com
 W: www.groundsure.com

© Crown copyright and database rights 2018 Ordnance Survey 100035207

Production date: 22 July 2020

Map legend available at:
www.groundsure.com/sites/default/files/groundsure_legend.pdf

Site Details:

London resort


Client Ref: London Resort
Report Ref: GSIP-2020-10332-1119_LS_1_3
Grid Ref: 558197, 173152

Map Name: National Grid


Map date: 1984-1986

Scale: 1:2,500

Printed at: 1:2,500



Surveyed N/A
 Revised N/A
 Edition N/A
 Copyright 1986
 Levelled 1984



Surveyed N/A
 Revised N/A
 Edition N/A
 Copyright 1984
 Levelled 1952



Produced by
 Groundsure Insights
 T: 08444 159000
 E: info@groundsure.com
 W: www.groundsure.com

© Crown copyright and database rights 2018 Ordnance Survey 100035207

Production date: 22 July 2020

Map legend available at:
www.groundsure.com/sites/default/files/groundsure_legend.pdf

Site Details:

London resort

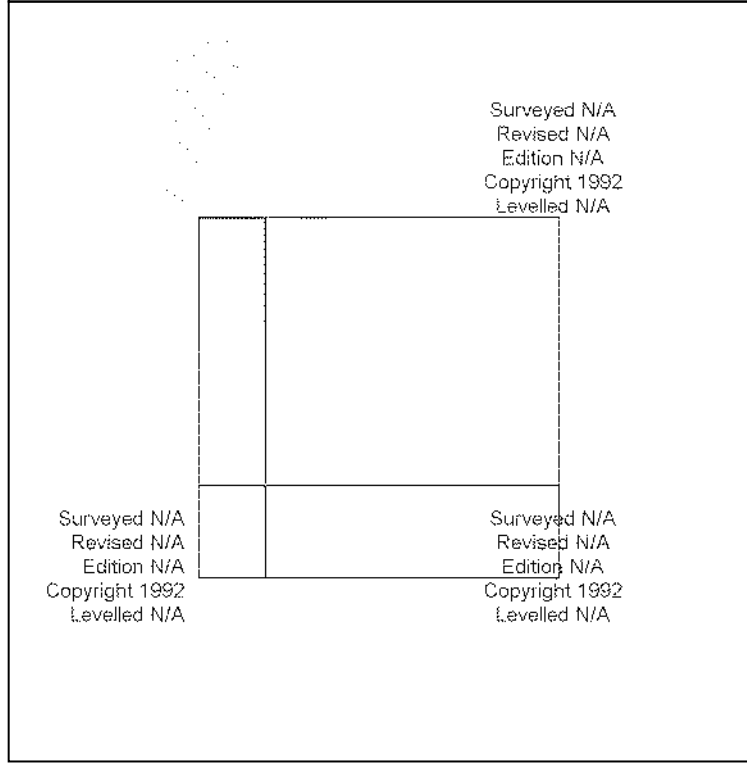
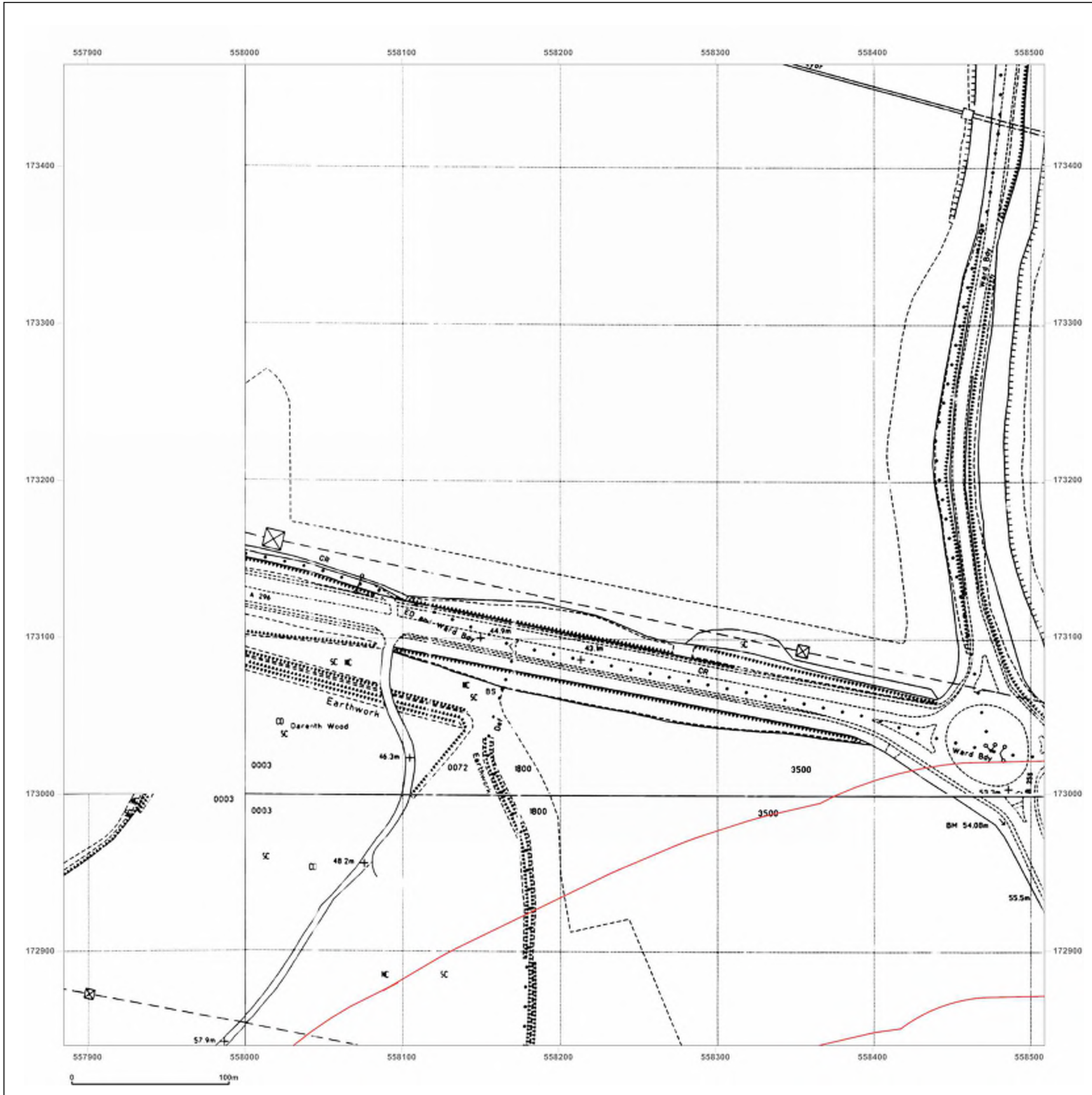
Client Ref: London Resort
Report Ref: GSIP-2020-10332-1119_LS_1_3
Grid Ref: 558197, 173152

Map Name: National Grid

Map date: 1992

Scale: 1:2,500

Printed at: 1:2,500



Produced by
 Groundsure Insights
 T: 08444 159000
 E: info@groundsure.com
 W: www.groundsure.com

© Crown copyright and database rights 2018 Ordnance Survey 100035207

Production date: 22 July 2020

Map legend available at:
www.groundsure.com/sites/default/files/groundsure_legend.pdf

Site Details:

London resort

Client Ref: London Resort
Report Ref: GSIP-2020-10332-1119_LS_1_3
Grid Ref: 558197, 173152

Map Name: National Grid

Map date: 1993

Scale: 1:2,500

Printed at: 1:2,500



Surveyed N/A Revised N/A Edition N/A Copyright 1993 Levelled N/A	
Surveyed N/A Revised N/A Edition N/A Copyright 1993 Levelled N/A	Surveyed N/A Revised N/A Edition N/A Copyright 1993 Levelled N/A

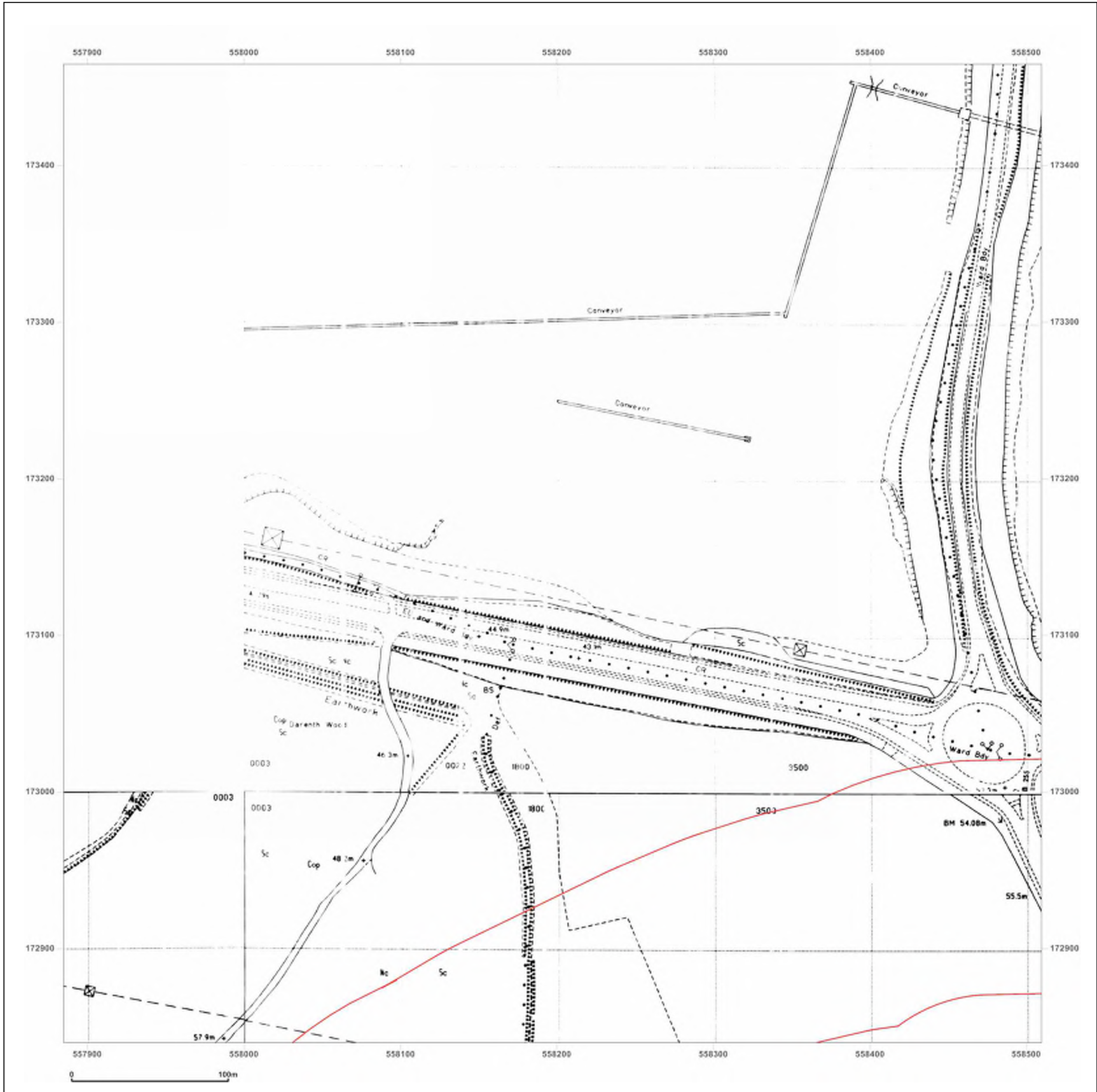


Produced by
 Groundsure Insights
 T: 08444 159000
 E: info@groundsure.com
 W: www.groundsure.com

© Crown copyright and database rights 2018 Ordnance Survey 100035207

Production date: 22 July 2020

Map legend available at:
www.groundsure.com/sites/default/files/groundsure_legend.pdf



Site Details:

London resort

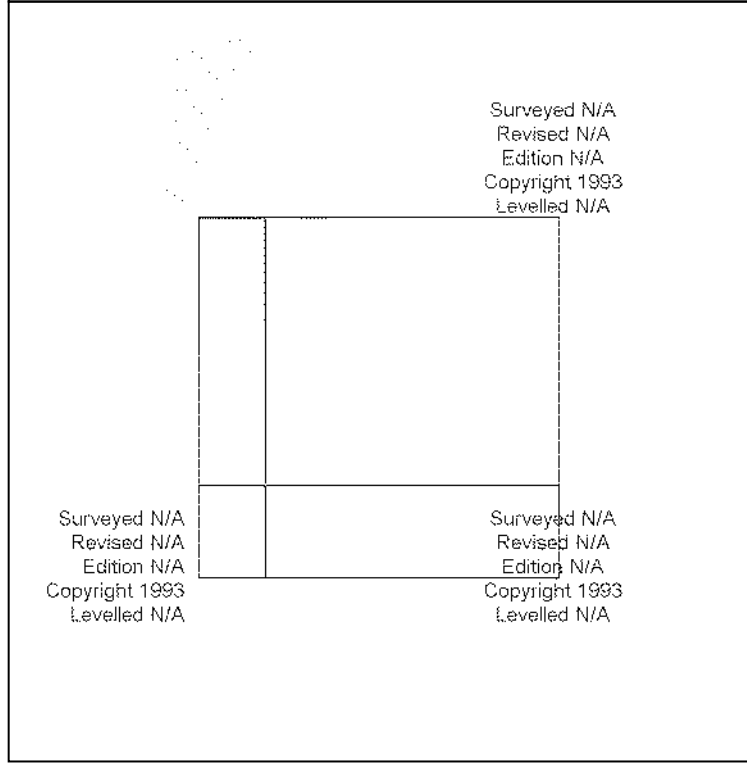
Client Ref: London Resort
Report Ref: GSIP-2020-10332-1119_LS_1_3
Grid Ref: 558197, 173152

Map Name: National Grid

Map date: 1993

Scale: 1:2,500

Printed at: 1:2,500

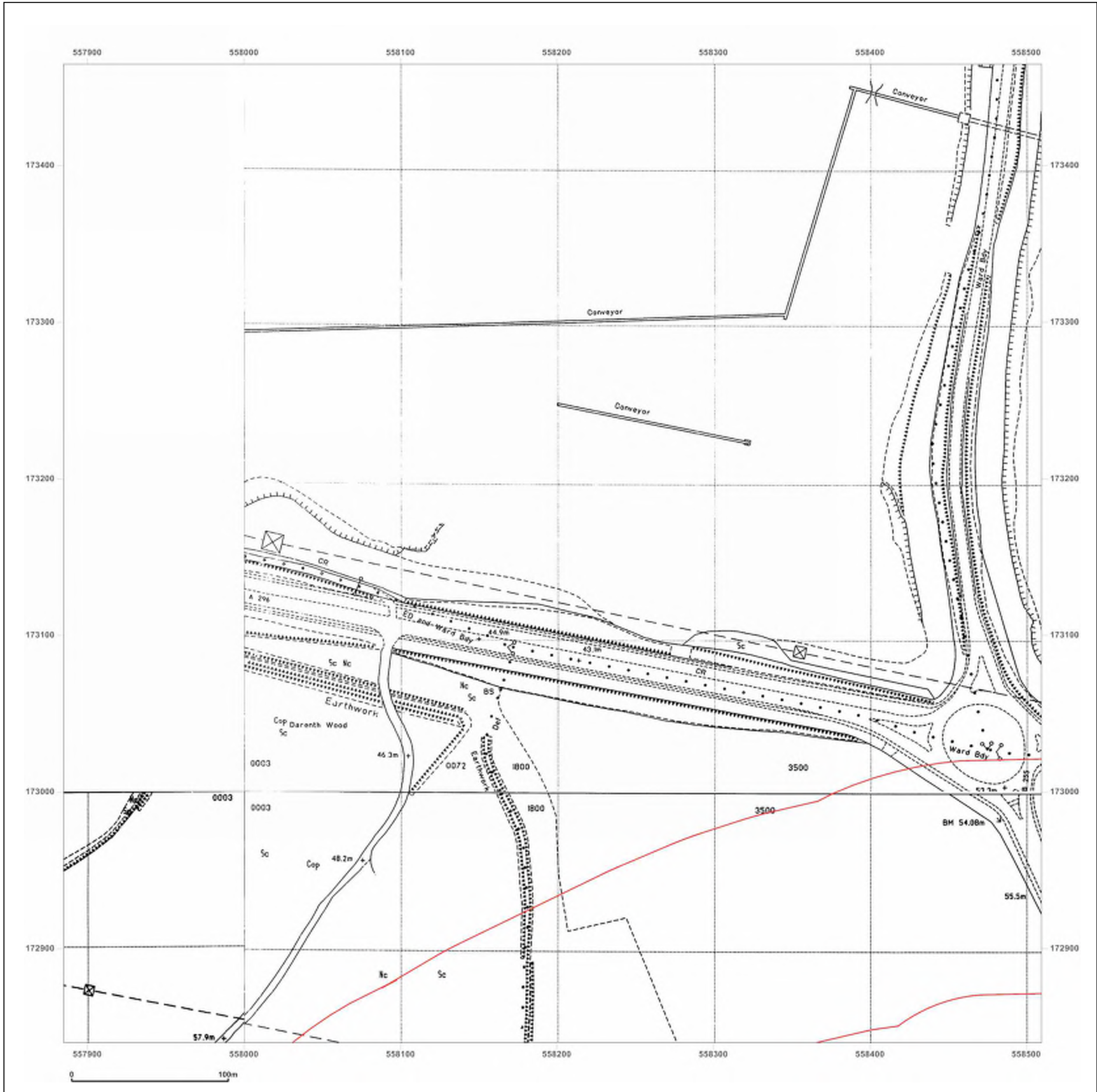


Produced by
 Groundsure Insights
 T: 08444 159000
 E: info@groundsure.com
 W: www.groundsure.com

© Crown copyright and database rights 2018 Ordnance Survey 100035207

Production date: 22 July 2020

Map legend available at:
www.groundsure.com/sites/default/files/groundsure_legend.pdf



Site Details:

London resort


Client Ref: London Resort
Report Ref: GSIP-2020-10332-1119_LS_2_2
Grid Ref: 558822, 172527

Map Name: County Series

Map date: 1868

Scale: 1:2,500

Printed at: 1:2,500

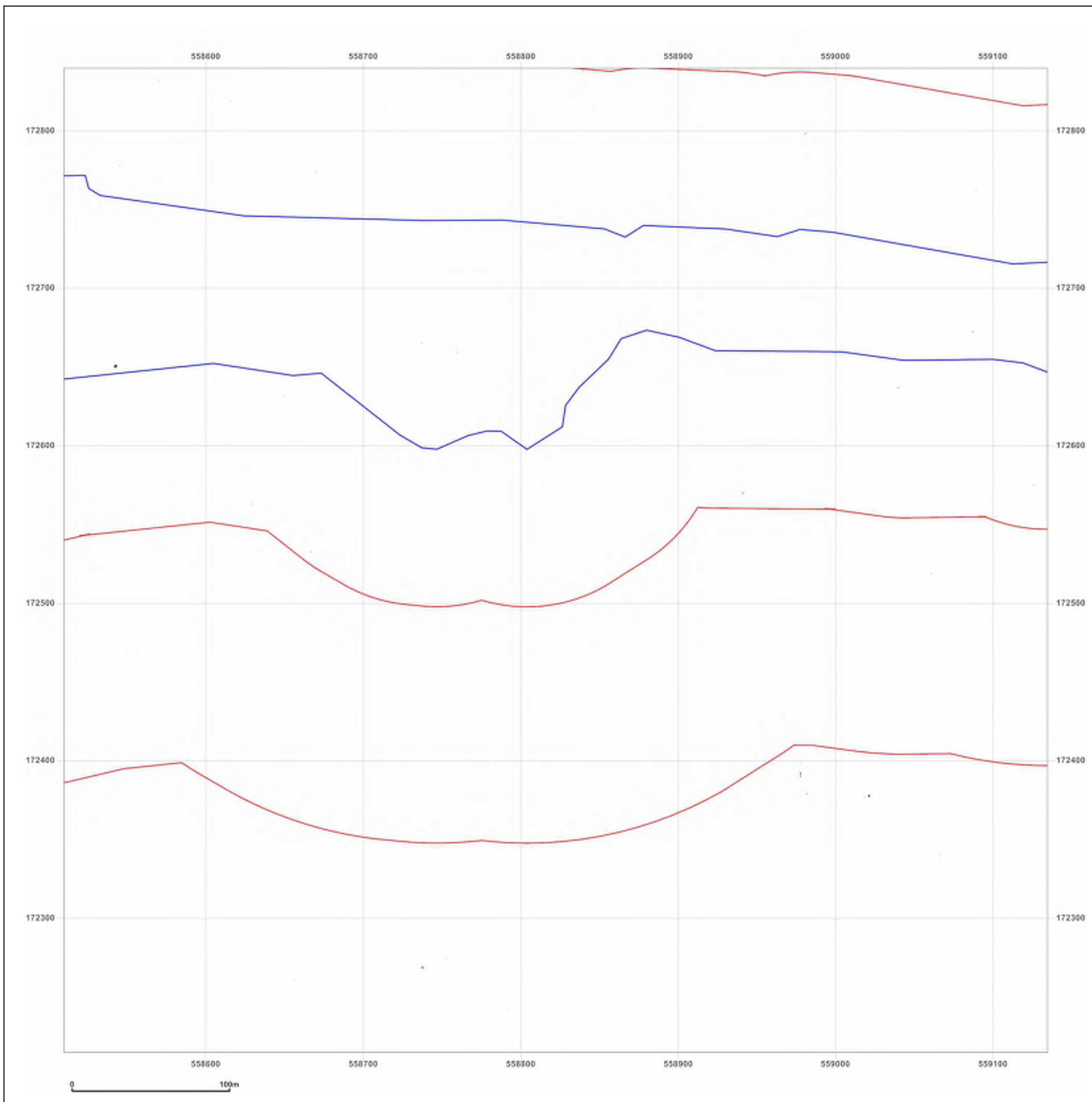


Produced by
 Groundsure Insights
 T: 08444 159000
 E: info@groundsure.com
 W: www.groundsure.com

© Crown copyright and database rights 2018 Ordnance Survey 100035207

Production date: 22 July 2020

Map legend available at:
www.groundsure.com/sites/default/files/groundsure_legend.pdf



Site Details:

London resort

Client Ref: London Resort
Report Ref: GSIP-2020-10332-1119_LS_2_2
Grid Ref: 558822, 172527


Map Name: County Series

Map date: 1868

Scale: 1:2,500

Printed at: 1:2,500





Surveyed 1868
 Revised 1868
 Edition N/A
 Copyright N/A
 Levelled N/A

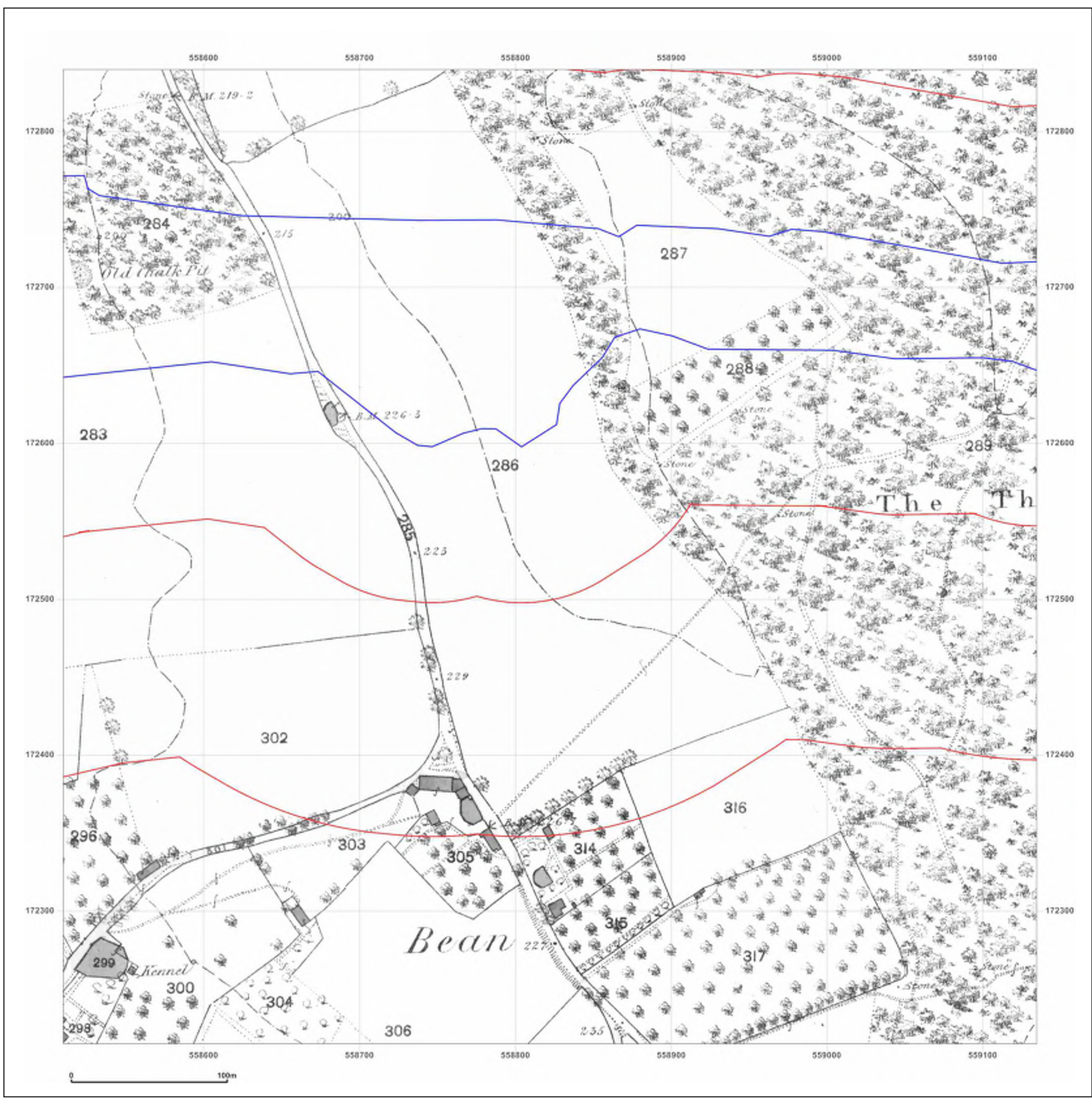


Produced by
 Groundsure Insights
 T: 08444 159000
 E: info@groundsure.com
 W: www.groundsure.com

© Crown copyright and database rights 2018 Ordnance Survey 100035207

Production date: 22 July 2020

Map legend available at:
www.groundsure.com/sites/default/files/groundsure_legend.pdf



Site Details:

London resort

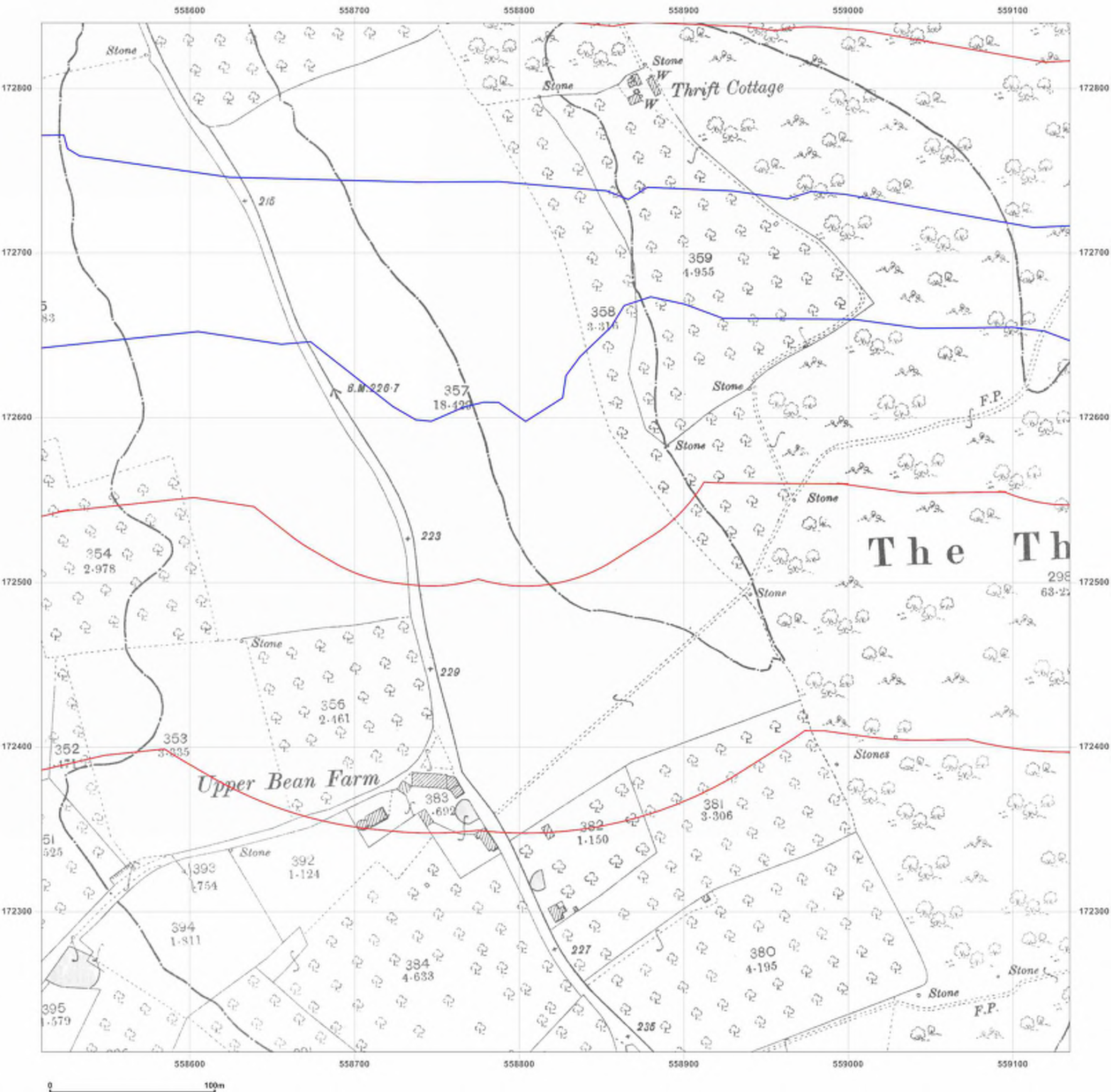
Client Ref: London Resort
Report Ref: GSIP-2020-10332-1119_LS_2_2
Grid Ref: 558822, 172527

Map Name: County Series

Map date: 1897

Scale: 1:2,500

Printed at: 1:2,500



Surveyed 1897
 Revised 1897
 Edition N/A
 Copyright N/A
 Levelled N/A



Produced by
 Groundsure Insights
 T: 08444 159000
 E: info@groundsure.com
 W: www.groundsure.com

© Crown copyright and database rights 2018 Ordnance Survey 100035207

Production date: 22 July 2020

Map legend available at:
www.groundsure.com/sites/default/files/groundsure_legend.pdf

Site Details:

London resort


Client Ref: London Resort
Report Ref: GSIP-2020-10332-1119_LS_2_2
Grid Ref: 558822, 172527

Map Name: County Series

Map date: 1909

Scale: 1:2,500

Printed at: 1:2,500



Surveyed 1909
 Revised 1909
 Edition N/A
 Copyright N/A
 Levelled N/A

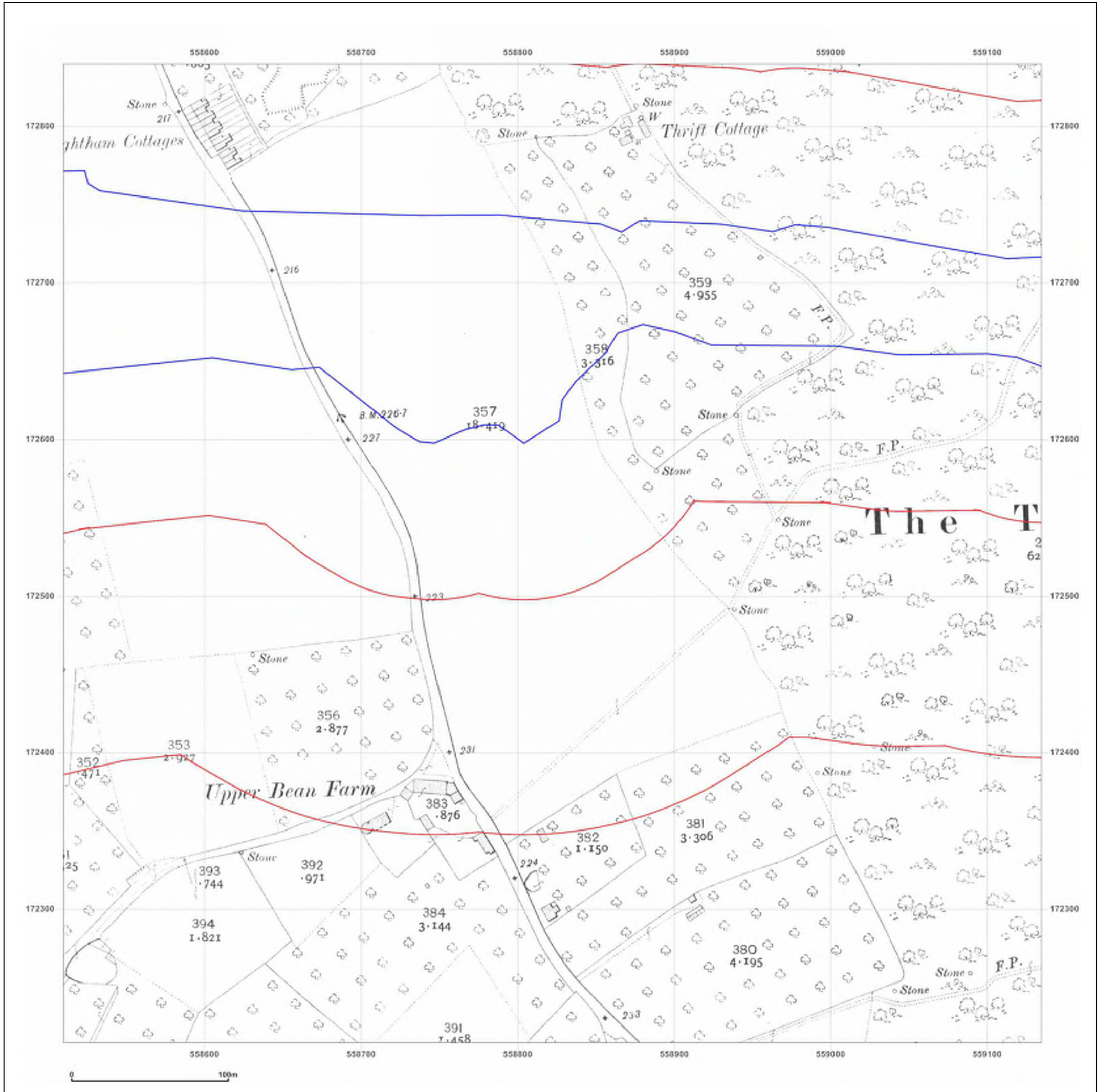


Produced by
 Groundsure Insights
 T: 08444 159000
 E: info@groundsure.com
 W: www.groundsure.com

© Crown copyright and database rights 2018 Ordnance Survey 100035207

Production date: 22 July 2020

Map legend available at:
www.groundsure.com/sites/default/files/groundsure_legend.pdf



Site Details:

London resort

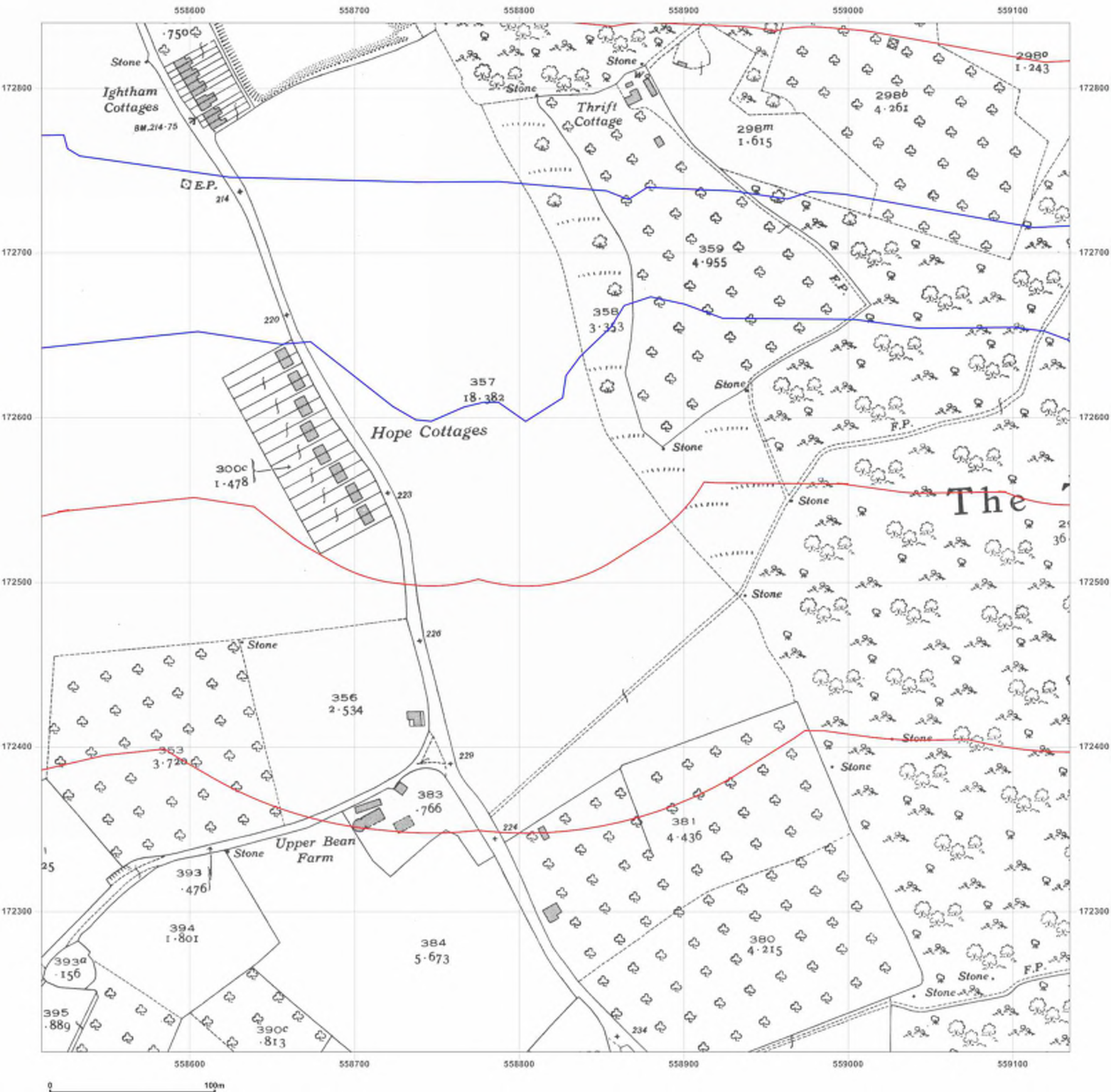
Client Ref: London Resort
Report Ref: GSIP-2020-10332-1119_LS_2_2
Grid Ref: 558822, 172527

Map Name: County Series

Map date: 1939

Scale: 1:2,500

Printed at: 1:2,500



Surveyed 1939
 Revised 1939
 Edition N/A
 Copyright N/A
 Levelled N/A



Produced by
 Groundsure Insights
 T: 08444 159000
 E: info@groundsure.com
 W: www.groundsure.com

© Crown copyright and database rights 2018 Ordnance Survey 100035207

Production date: 22 July 2020

Map legend available at:
www.groundsure.com/sites/default/files/groundsure_legend.pdf

Site Details:

London resort


Client Ref: London Resort
Report Ref: GSIP-2020-10332-1119_LS_2_2
Grid Ref: 558822, 172527

Map Name: National Grid

Map date: 1962

Scale: 1:2,500

Printed at: 1:2,500



Surveyed 1962
 Revised 1962
 Edition N/A
 Copyright 1963
 Levelled 1952

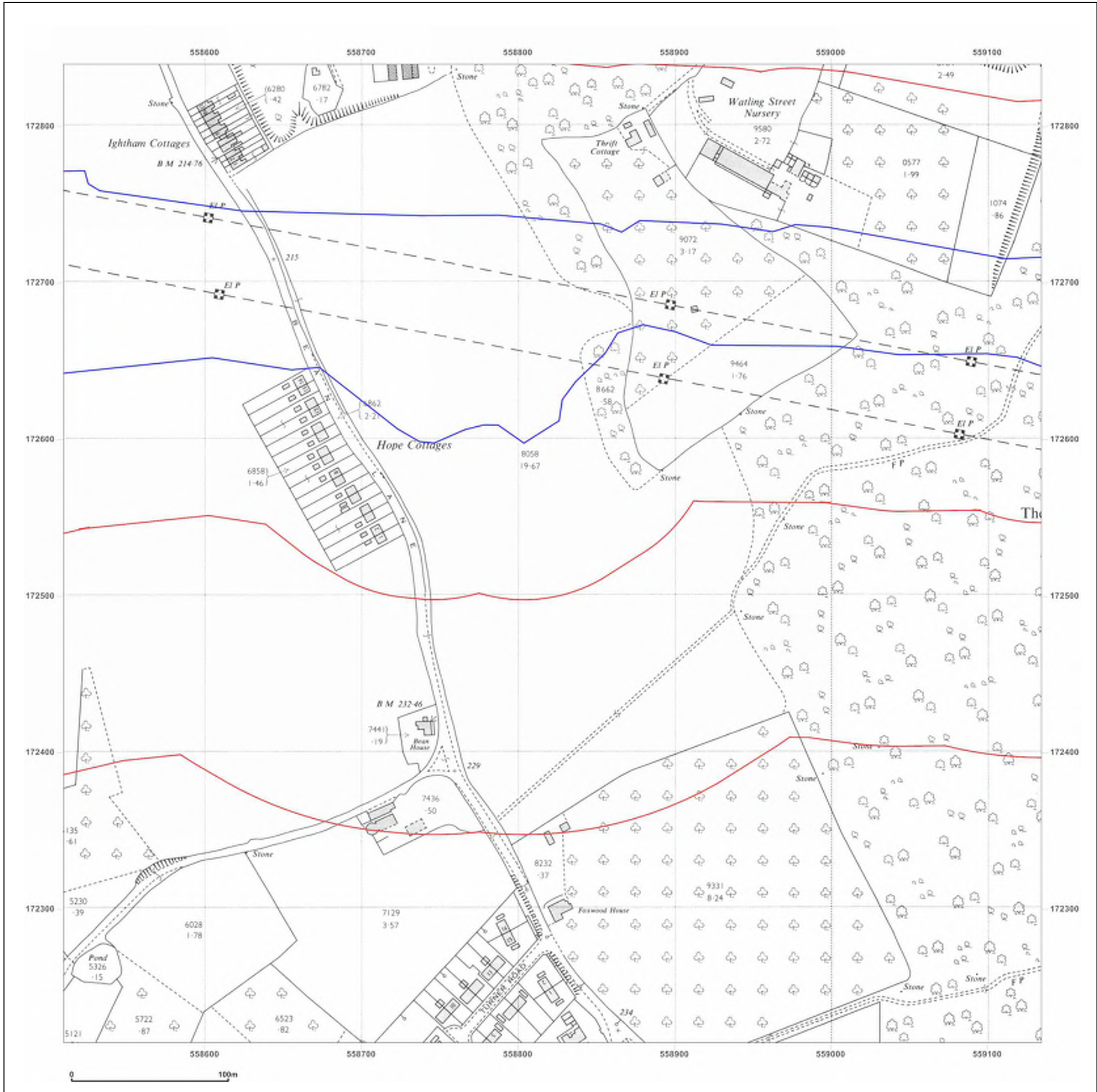


Produced by
 Groundsure Insights
 T: 08444 159000
 E: info@groundsure.com
 W: www.groundsure.com

© Crown copyright and database rights 2018 Ordnance Survey 100035207

Production date: 22 July 2020

Map legend available at:
www.groundsure.com/sites/default/files/groundsure_legend.pdf



Site Details:

London resort

Client Ref: London Resort
Report Ref: GSIP-2020-10332-1119_LS_2_2
Grid Ref: 558822, 172527


Map Name: National Grid

Map date: 1972

Scale: 1:2,500

Printed at: 1:2,500




 Surveyed N/A
 Revised N/A
 Edition N/A
 Copyright N/A
 Levelled N/A



Produced by
 Groundsure Insights
 T: 08444 159000
 E: info@groundsure.com
 W: www.groundsure.com

© Crown copyright and database rights 2018 Ordnance Survey 100035207

Production date: 22 July 2020

Map legend available at:
www.groundsure.com/sites/default/files/groundsure_legend.pdf



Site Details:

London resort

Client Ref: London Resort
Report Ref: GSIP-2020-10332-1119_LS_2_2
Grid Ref: 558822, 172527

Map Name: National Grid

Map date: 1990-1992

Scale: 1:2,500

Printed at: 1:2,500



<p>Surveyed N/A Revised N/A Edition N/A Copyright 1992 Levelled N/A</p>	<p>Surveyed 1984 Revised 1990 Edition N/A Copyright 1990 Levelled 1984</p>
---	--

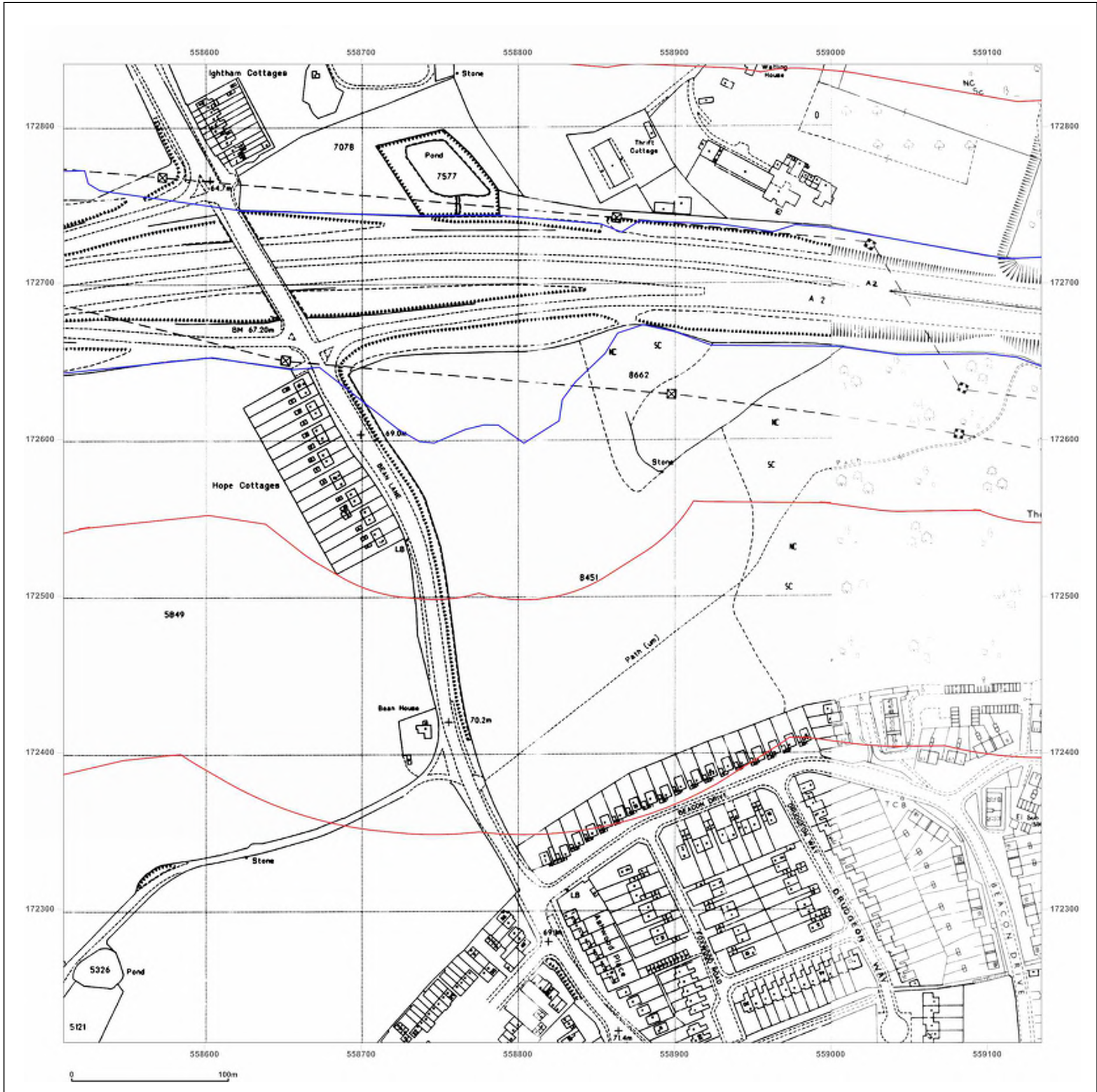


Produced by
 Groundsure Insights
 T: 08444 159000
 E: info@groundsure.com
 W: www.groundsure.com

© Crown copyright and database rights 2018 Ordnance Survey 100035207

Production date: 22 July 2020

Map legend available at:
www.groundsure.com/sites/default/files/groundsure_legend.pdf



Site Details:

London resort

Client Ref: London Resort
Report Ref: GSIP-2020-10332-1119_LS_2_2
Grid Ref: 558822, 172527

Map Name: National Grid


Map date: 1993

Scale: 1:2,500

Printed at: 1:2,500



Surveyed N/A
 Revised N/A
 Edition N/A
 Copyright 1993
 Levelled N/A



Surveyed N/A
 Revised N/A
 Edition N/A
 Copyright 1993
 Levelled N/A

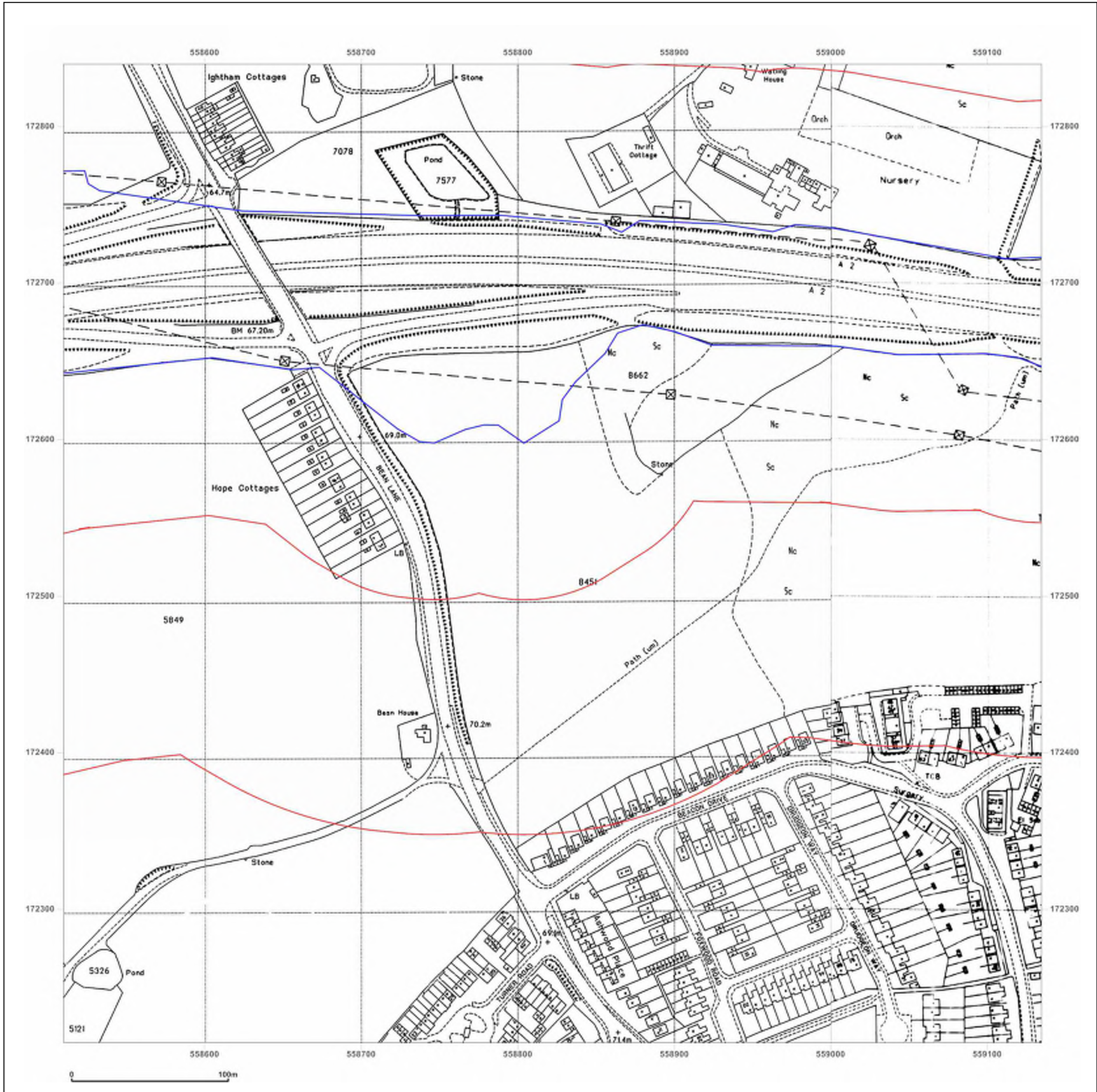


Produced by
 Groundsure Insights
 T: 08444 159000
 E: info@groundsure.com
 W: www.groundsure.com

© Crown copyright and database rights 2018 Ordnance Survey 100035207

Production date: 22 July 2020

Map legend available at:
www.groundsure.com/sites/default/files/groundsure_legend.pdf



Site Details:

London resort

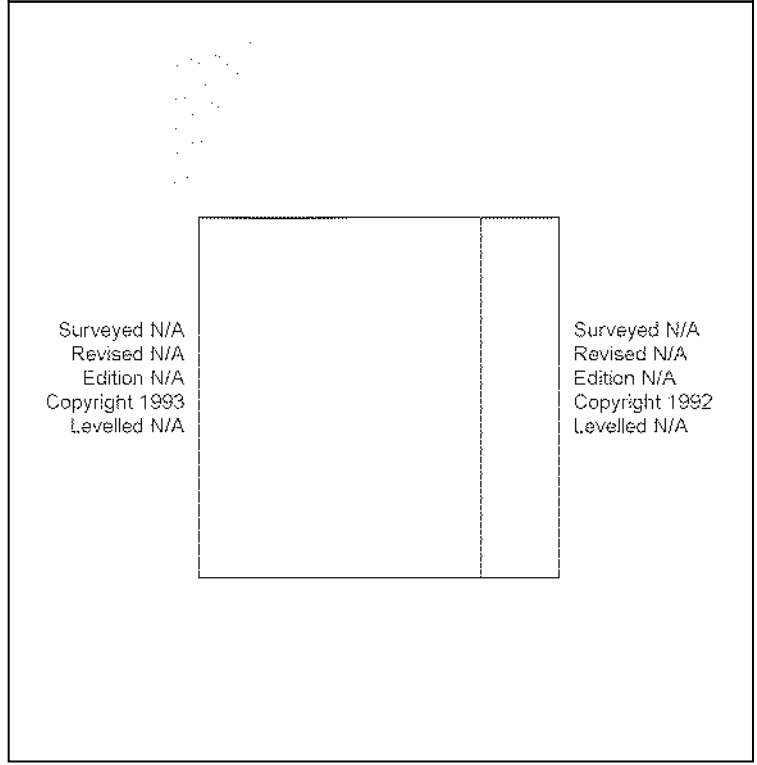
Client Ref: London Resort
Report Ref: GSIP-2020-10332-1119_LS_2_2
Grid Ref: 558822, 172527

Map Name: National Grid

Map date: 1992-1993

Scale: 1:2,500

Printed at: 1:2,500



Surveyed N/A
 Revised N/A
 Edition N/A
 Copyright 1993
 Levelled N/A

Surveyed N/A
 Revised N/A
 Edition N/A
 Copyright 1992
 Levelled N/A

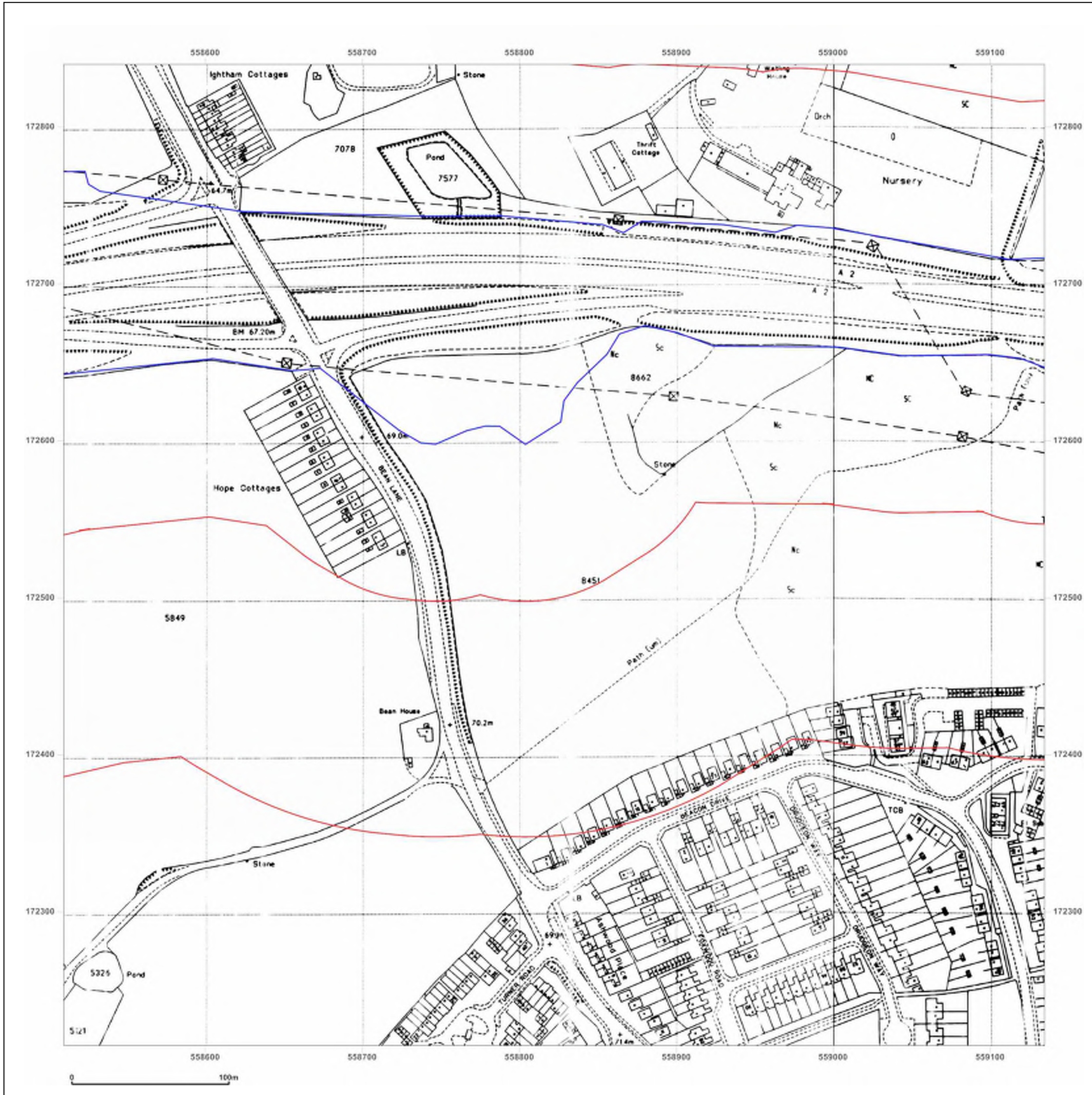


Produced by
 Groundsure Insights
 T: 08444 159000
 E: info@groundsure.com
 W: www.groundsure.com

© Crown copyright and database rights 2018 Ordnance Survey 100035207

Production date: 22 July 2020

Map legend available at:
www.groundsure.com/sites/default/files/groundsure_legend.pdf



Site Details:

London resort

Client Ref: London Resort
Report Ref: GSIP-2020-10332-1119_LS_2_3
Grid Ref: 558822, 173152

Map Name: County Series


Map date: 1868

Scale: 1:2,500

Printed at: 1:2,500



Surveyed 1868
 Revised 1868
 Edition N/A
 Copyright N/A
 Levelled N/A



Surveyed 1868
 Revised 1868
 Edition N/A
 Copyright N/A
 Levelled N/A

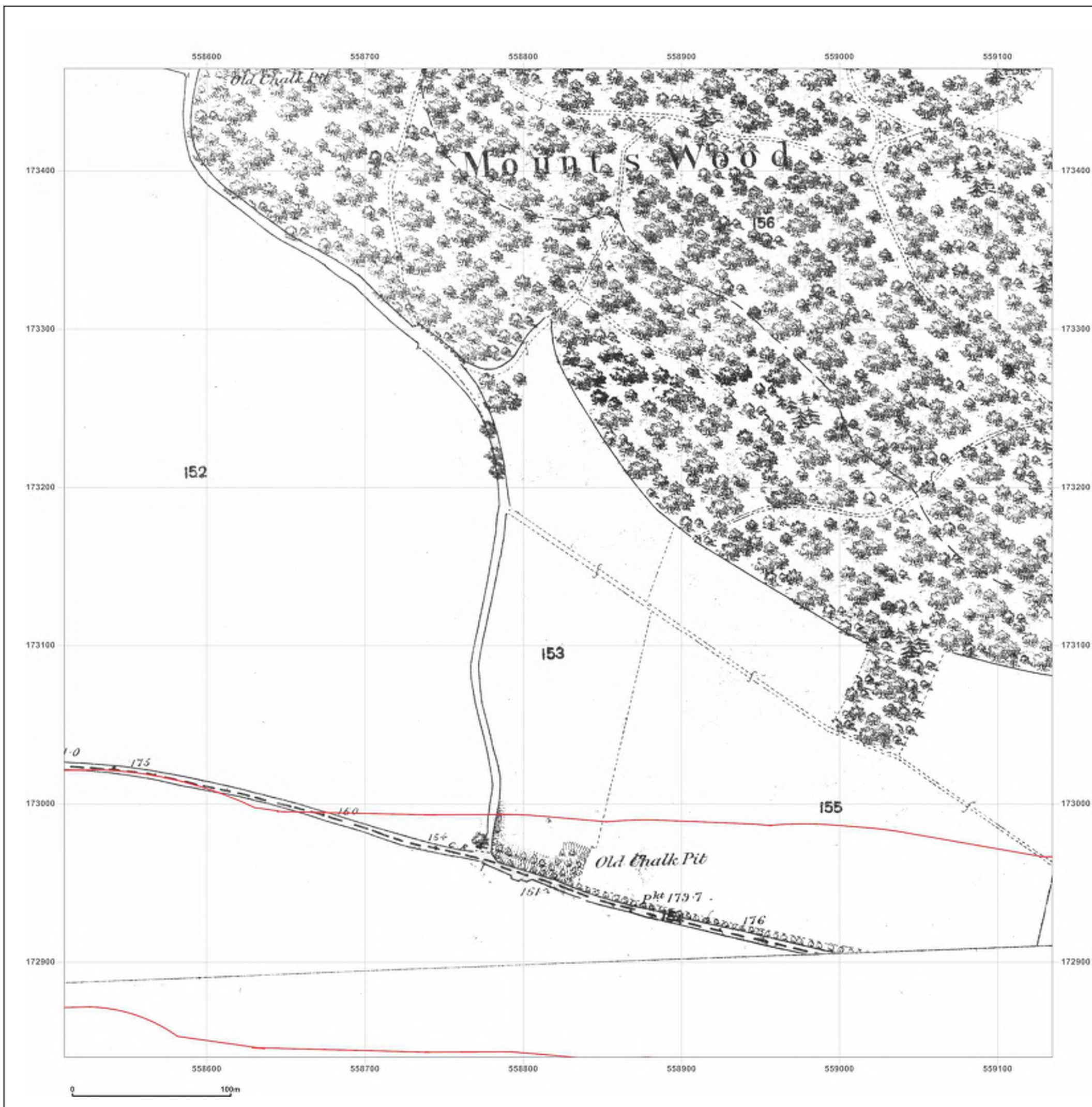


Produced by
 Groundsure Insights
 T: 08444 159000
 E: info@groundsure.com
 W: www.groundsure.com

© Crown copyright and database rights 2018 Ordnance Survey 100035207

Production date: 22 July 2020

Map legend available at:
www.groundsure.com/sites/default/files/groundsure_legend.pdf



Site Details:

London resort

Client Ref: London Resort
Report Ref: GSIP-2020-10332-1119_LS_2_3
Grid Ref: 558822, 173152

Map Name: County Series


Map date: 1868

Scale: 1:2,500

Printed at: 1:2,500



Surveyed 1868
 Revised 1868
 Edition N/A
 Copyright N/A
 Levelled N/A



Surveyed 1868
 Revised 1868
 Edition N/A
 Copyright N/A
 Levelled N/A




Produced by
 Groundsure Insights
 T: 08444 159000
 E: info@groundsure.com
 W: www.groundsure.com

© Crown copyright and database rights 2018 Ordnance Survey 100035207

Production date: 22 July 2020

Map legend available at:
www.groundsure.com/sites/default/files/groundsure_legend.pdf



Site Details:

London resort

Client Ref: London Resort
Report Ref: GSIP-2020-10332-1119_LS_2_3
Grid Ref: 558822, 173152

Map Name: County Series


Map date: 1897

Scale: 1:2,500

Printed at: 1:2,500



Surveyed 1897
 Revised 1897
 Edition N/A
 Copyright N/A
 Levelled N/A



Surveyed 1897
 Revised 1897
 Edition N/A
 Copyright N/A
 Levelled N/A

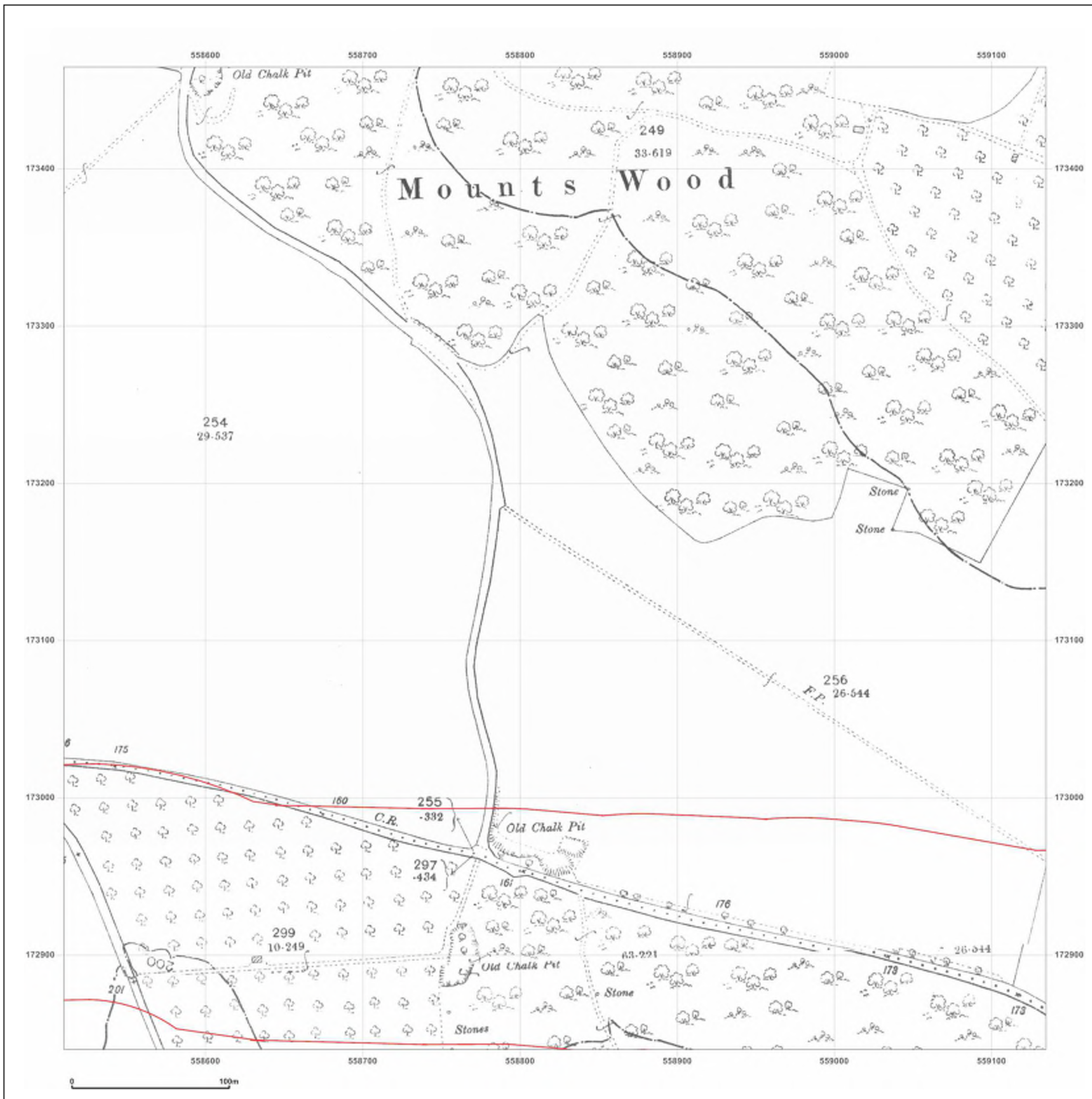


Produced by
 Groundsure Insights
 T: 08444 159000
 E: info@groundsure.com
 W: www.groundsure.com

© Crown copyright and database rights 2018 Ordnance Survey 100035207

Production date: 22 July 2020

Map legend available at:
www.groundsure.com/sites/default/files/groundsure_legend.pdf



Site Details:

London resort

Client Ref: London Resort
Report Ref: GSIP-2020-10332-1119_LS_2_3
Grid Ref: 558822, 173152

Map Name: County Series


Map date: 1909

Scale: 1:2,500

Printed at: 1:2,500



Surveyed 1909
 Revised 1909
 Edition N/A
 Copyright N/A
 Levelled N/A



Surveyed 1909
 Revised 1909
 Edition N/A
 Copyright N/A
 Levelled N/A

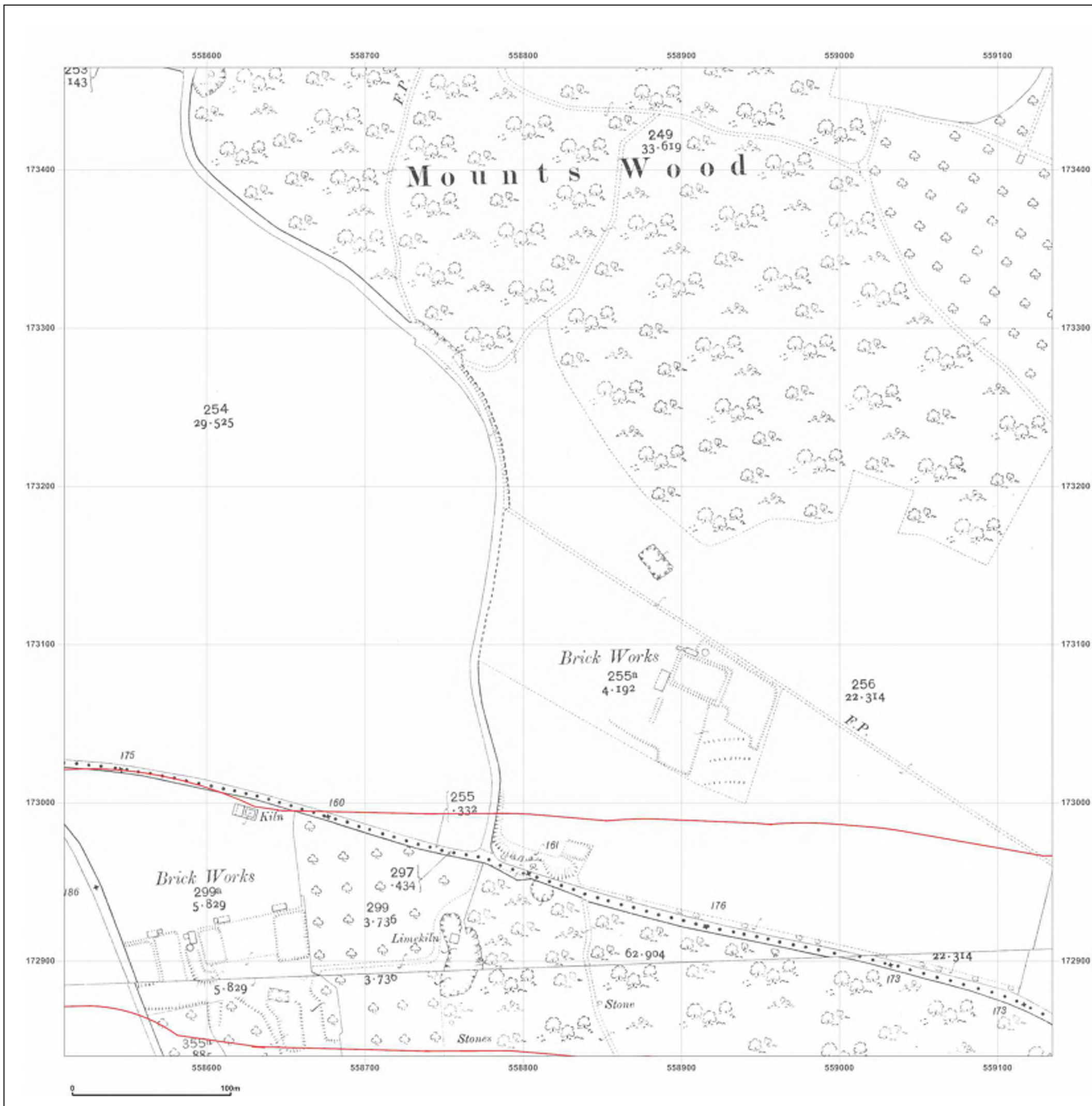


Produced by
 Groundsure Insights
 T: 08444 159000
 E: info@groundsure.com
 W: www.groundsure.com

© Crown copyright and database rights 2018 Ordnance Survey 100035207

Production date: 22 July 2020

Map legend available at:
www.groundsure.com/sites/default/files/groundsure_legend.pdf



Site Details:

London resort

Client Ref: London Resort
Report Ref: GSIP-2020-10332-1119_LS_2_3
Grid Ref: 558822, 173152

Map Name: County Series

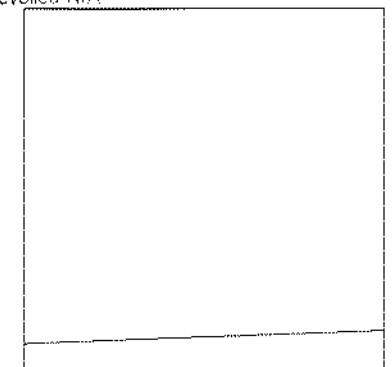
Map date: 1931

Scale: 1:2,500

Printed at: 1:2,500



Surveyed 1931
 Revised 1931
 Edition N/A
 Copyright N/A
 Levelled N/A

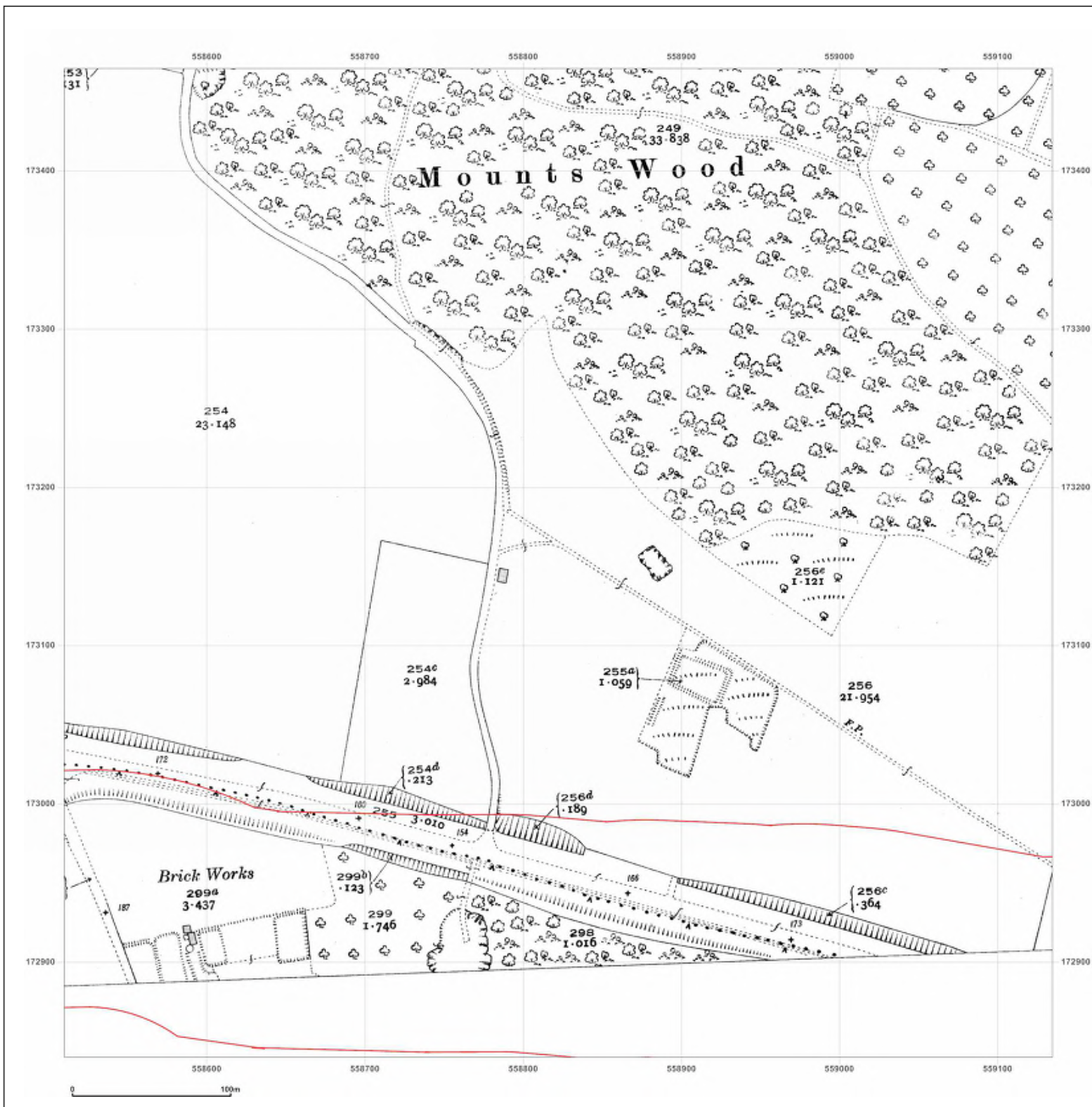


Produced by
 Groundsure Insights
 T: 08444 159000
 E: info@groundsure.com
 W: www.groundsure.com

© Crown copyright and database rights 2018 Ordnance Survey 100035207

Production date: 22 July 2020

Map legend available at:
www.groundsure.com/sites/default/files/groundsure_legend.pdf



Site Details:

London resort

Client Ref: London Resort
Report Ref: GSIP-2020-10332-1119_LS_2_3
Grid Ref: 558822, 173152

Map Name: County Series


Map date: 1938-1939

Scale: 1:2,500

Printed at: 1:2,500



Surveyed 1938
 Revised 1938
 Edition N/A
 Copyright N/A
 Levelled N/A



Surveyed 1939
 Revised 1939
 Edition N/A
 Copyright N/A
 Levelled N/A

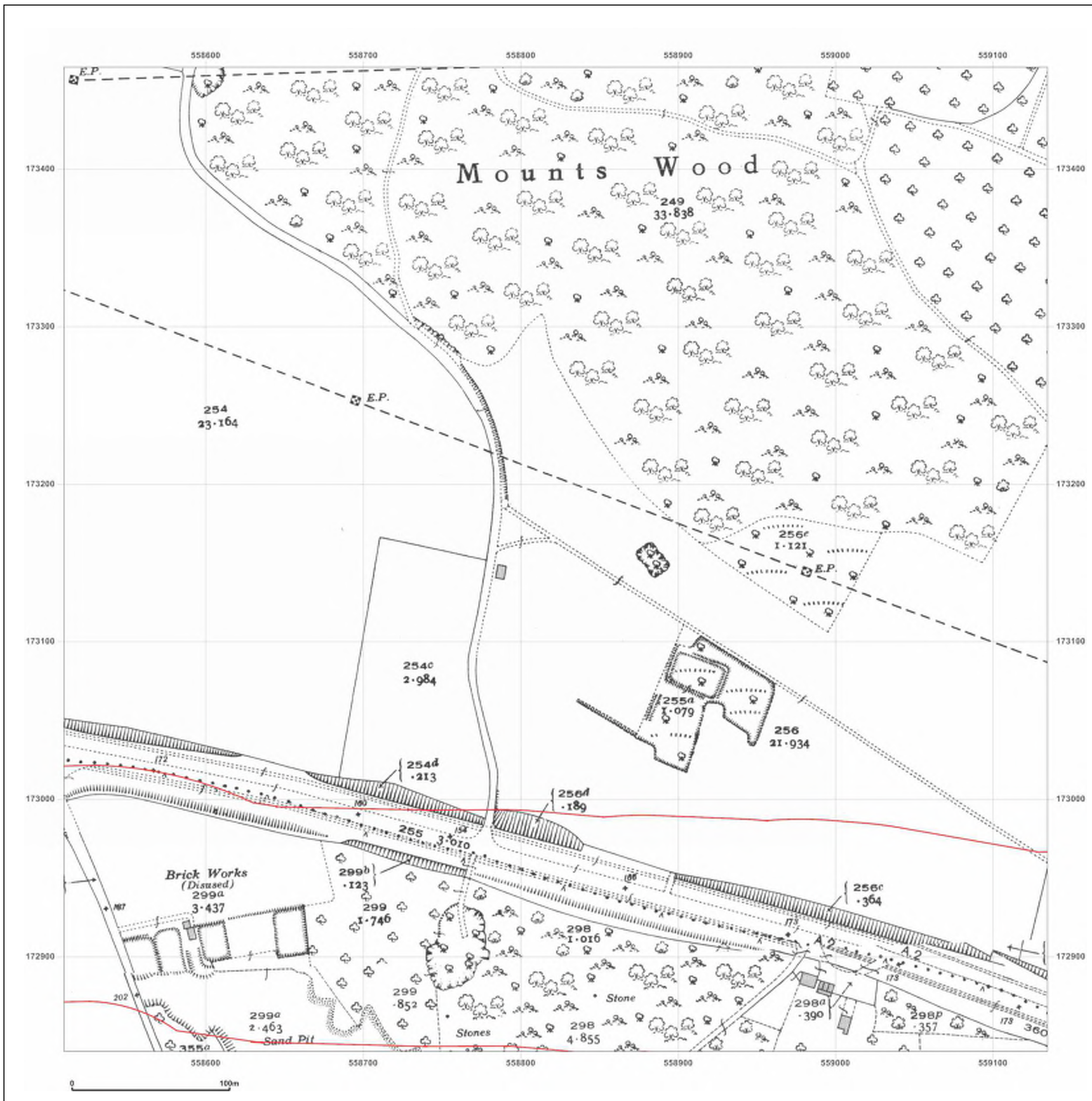


Produced by
 Groundsure Insights
 T: 08444 159000
 E: info@groundsure.com
 W: www.groundsure.com

© Crown copyright and database rights 2018 Ordnance Survey 100035207

Production date: 22 July 2020

Map legend available at:
www.groundsure.com/sites/default/files/groundsure_legend.pdf



Site Details:

London resort

Client Ref: London Resort
Report Ref: GSIP-2020-10332-1119_LS_2_3
Grid Ref: 558822, 173152

Map Name: National Grid

Map date: 1962

Scale: 1:2,500

Printed at: 1:2,500



Surveyed 1962
 Revised 1962
 Edition N/A
 Copyright 1963
 Levelled 1952

Surveyed 1962
 Revised 1962
 Edition N/A
 Copyright 1963
 Levelled 1952



Produced by
 Groundsure Insights
 T: 08444 159000
 E: info@groundsure.com
 W: www.groundsure.com

© Crown copyright and database rights 2018 Ordnance Survey 100035207

Production date: 22 July 2020

Map legend available at:
www.groundsure.com/sites/default/files/groundsure_legend.pdf

Site Details:

London resort

Client Ref: London Resort
Report Ref: GSIP-2020-10332-1119_LS_2_3
Grid Ref: 558822, 173152

Map Name: National Grid

Map date: 1962-1963

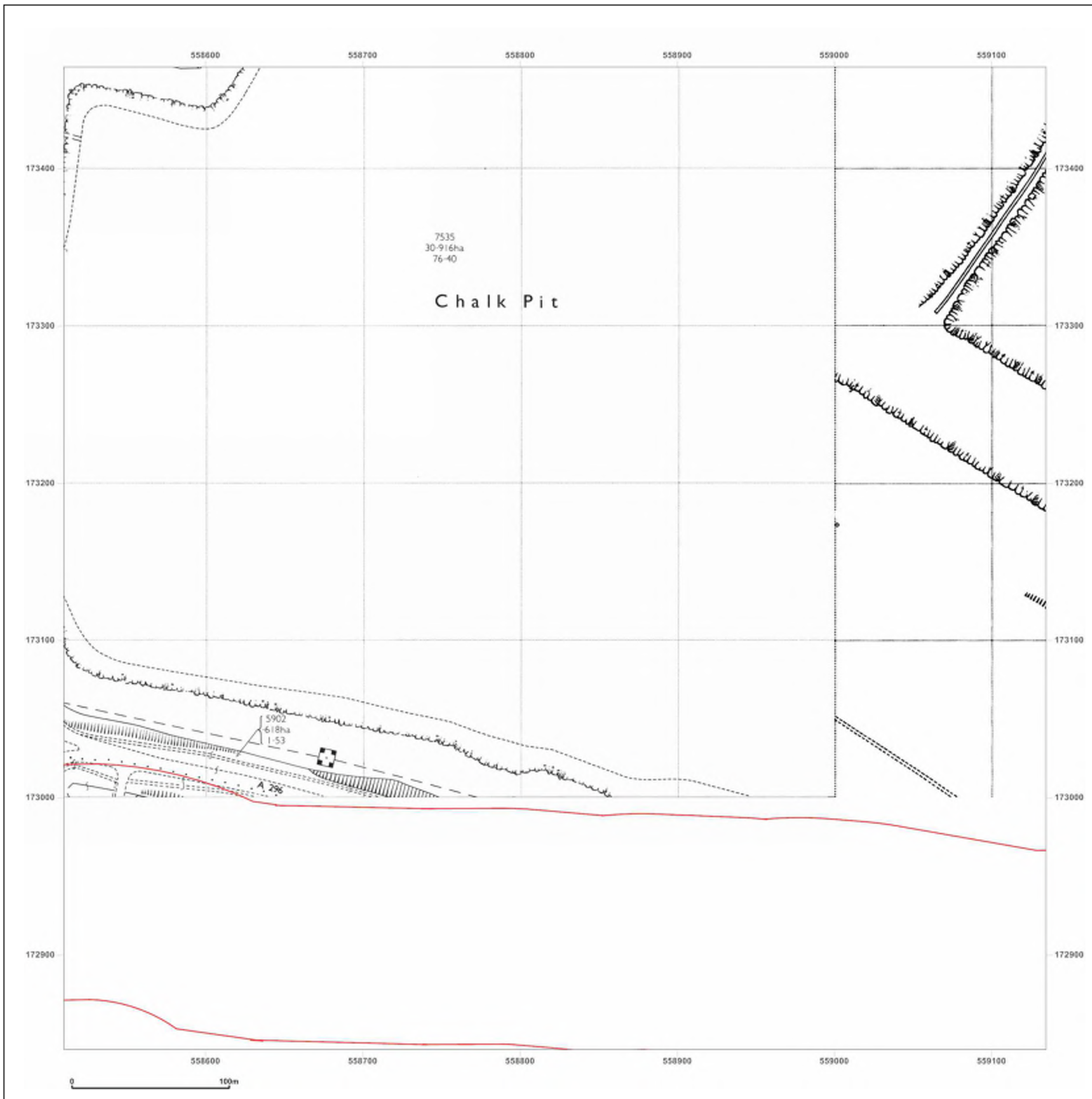

Scale: 1:2,500

Printed at: 1:2,500



Surveyed 1962
 Revised 1962
 Edition N/A
 Copyright 1963
 Levelled 1952

Surveyed N/A
 Revised N/A
 Edition N/A
 Copyright N/A
 Levelled N/A



Produced by
 Groundsure Insights
 T: 08444 159000
 E: info@groundsure.com
 W: www.groundsure.com

© Crown copyright and database rights 2018 Ordnance Survey 100035207

Production date: 22 July 2020

Map legend available at:
www.groundsure.com/sites/default/files/groundsure_legend.pdf

Site Details:

London resort

Client Ref: London Resort
Report Ref: GSIP-2020-10332-1119_LS_2_3
Grid Ref: 558822, 173152


Map Name: National Grid

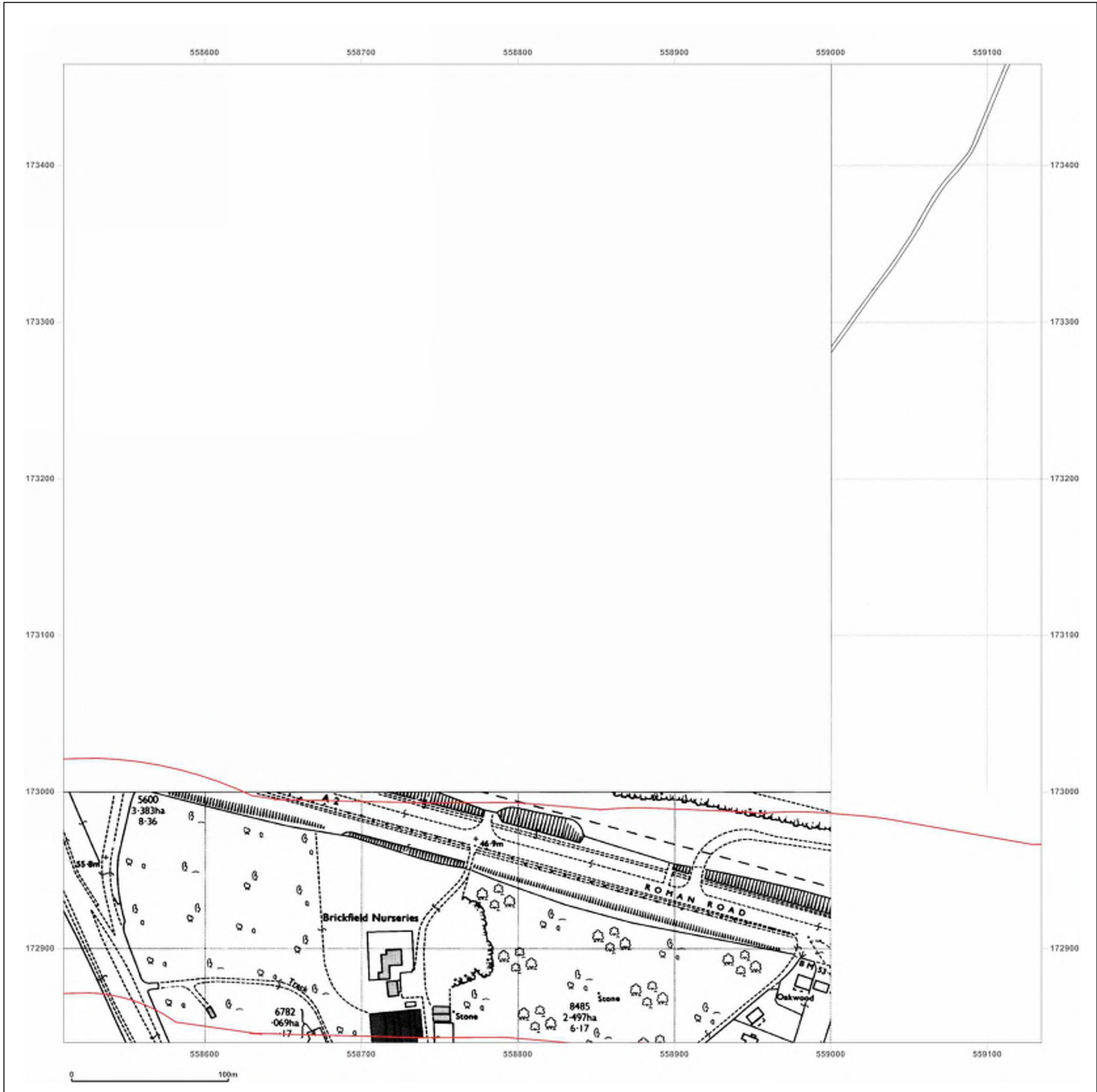
Map date: 1972-1977

Scale: 1:2,500

Printed at: 1:2,500



<p>Surveyed 1977 Revised 1977 Edition N/A Copyright 1978 Levelled 1952</p>	
<p>Surveyed N/A Revised N/A Edition N/A Copyright N/A Levelled N/A</p>	



Produced by
 Groundsure Insights
 T: 08444 159000
 E: info@groundsure.com
 W: www.groundsure.com

© Crown copyright and database rights 2018 Ordnance Survey 100035207

Production date: 22 July 2020

Map legend available at:
www.groundsure.com/sites/default/files/groundsure_legend.pdf

Site Details:

London resort

Client Ref: London Resort
Report Ref: GSIP-2020-10332-1119_LS_2_3
Grid Ref: 558822, 173152

Map Name: National Grid


Map date: 1978

Scale: 1:2,500


Printed at: 1:2,500



Surveyed N/A
 Revised N/A
 Edition N/A
 Copyright 1978
 Levelled N/A



Surveyed 1978
 Revised 1978
 Edition N/A
 Copyright 1978
 Levelled N/A



Produced by
 Groundsure Insights
 T: 08444 159000
 E: info@groundsure.com
 W: www.groundsure.com

© Crown copyright and database rights 2018 Ordnance Survey 100035207

Production date: 22 July 2020

Map legend available at:
www.groundsure.com/sites/default/files/groundsure_legend.pdf

Site Details:

London resort

Client Ref: London Resort
Report Ref: GSIP-2020-10332-1119_LS_2_3
Grid Ref: 558822, 173152

Map Name: National Grid


Map date: 1986-1990

Scale: 1:2,500

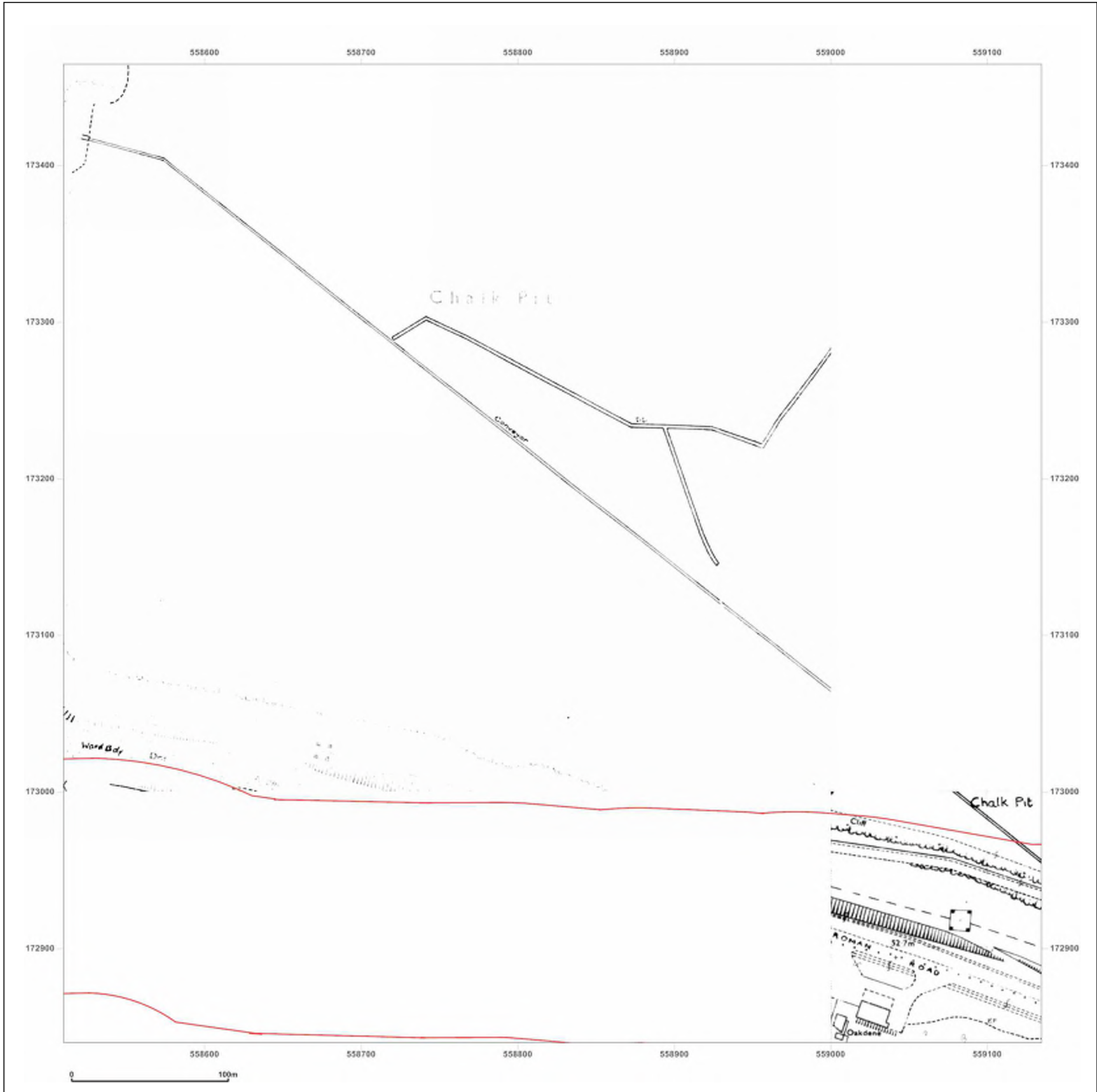
Printed at: 1:2,500



Surveyed N/A
 Revised N/A
 Edition N/A
 Copyright 1986
 Levelled 1984



Surveyed 1984
 Revised 1990
 Edition N/A
 Copyright 1990
 Levelled 1984



Produced by
 Groundsure Insights
 T: 08444 159000
 E: info@groundsure.com
 W: www.groundsure.com

© Crown copyright and database rights 2018 Ordnance Survey 100035207

Production date: 22 July 2020

Map legend available at:
www.groundsure.com/sites/default/files/groundsure_legend.pdf

Site Details:

London resort

Client Ref: London Resort
Report Ref: GSIP-2020-10332-1119_LS_2_3
Grid Ref: 558822, 173152

Map Name: National Grid

Map date: 1992


Scale: 1:2,500

Printed at: 1:2,500



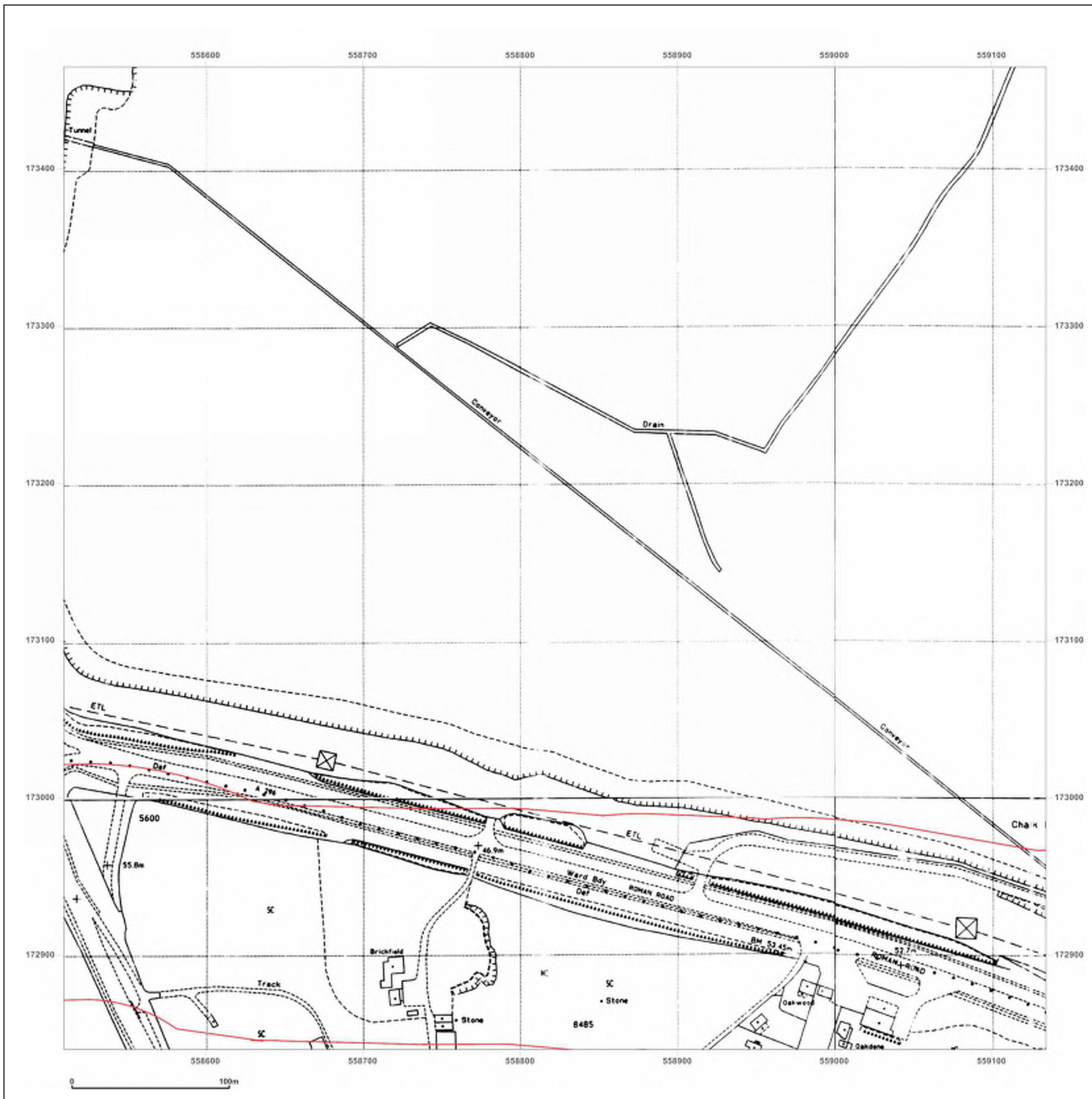
Surveyed N/A
 Revised N/A
 Edition N/A
 Copyright 1992
 Levelled N/A

Surveyed N/A
 Revised N/A
 Edition N/A
 Copyright 1992
 Levelled N/A



Surveyed N/A
 Revised N/A
 Edition N/A
 Copyright 1992
 Levelled N/A

Surveyed N/A
 Revised N/A
 Edition N/A
 Copyright 1992
 Levelled N/A



Produced by
 Groundsure Insights
 T: 08444 159000
 E: info@groundsure.com
 W: www.groundsure.com

© Crown copyright and database rights 2018 Ordnance Survey 100035207

Production date: 22 July 2020

Map legend available at:
www.groundsure.com/sites/default/files/groundsure_legend.pdf

Site Details:

London resort

Client Ref: London Resort
Report Ref: GSIP-2020-10332-1119_LS_2_3
Grid Ref: 558822, 173152

Map Name: National Grid

Map date: 1993

Scale: 1:2,500

Printed at: 1:2,500



Surveyed N/A
 Revised N/A
 Edition N/A
 Copyright 1993
 Levelled N/A

Surveyed N/A
 Revised N/A
 Edition N/A
 Copyright 1993
 Levelled N/A

Surveyed N/A
 Revised N/A
 Edition N/A
 Copyright 1993
 Levelled N/A

Surveyed N/A
 Revised N/A
 Edition N/A
 Copyright 1993
 Levelled N/A

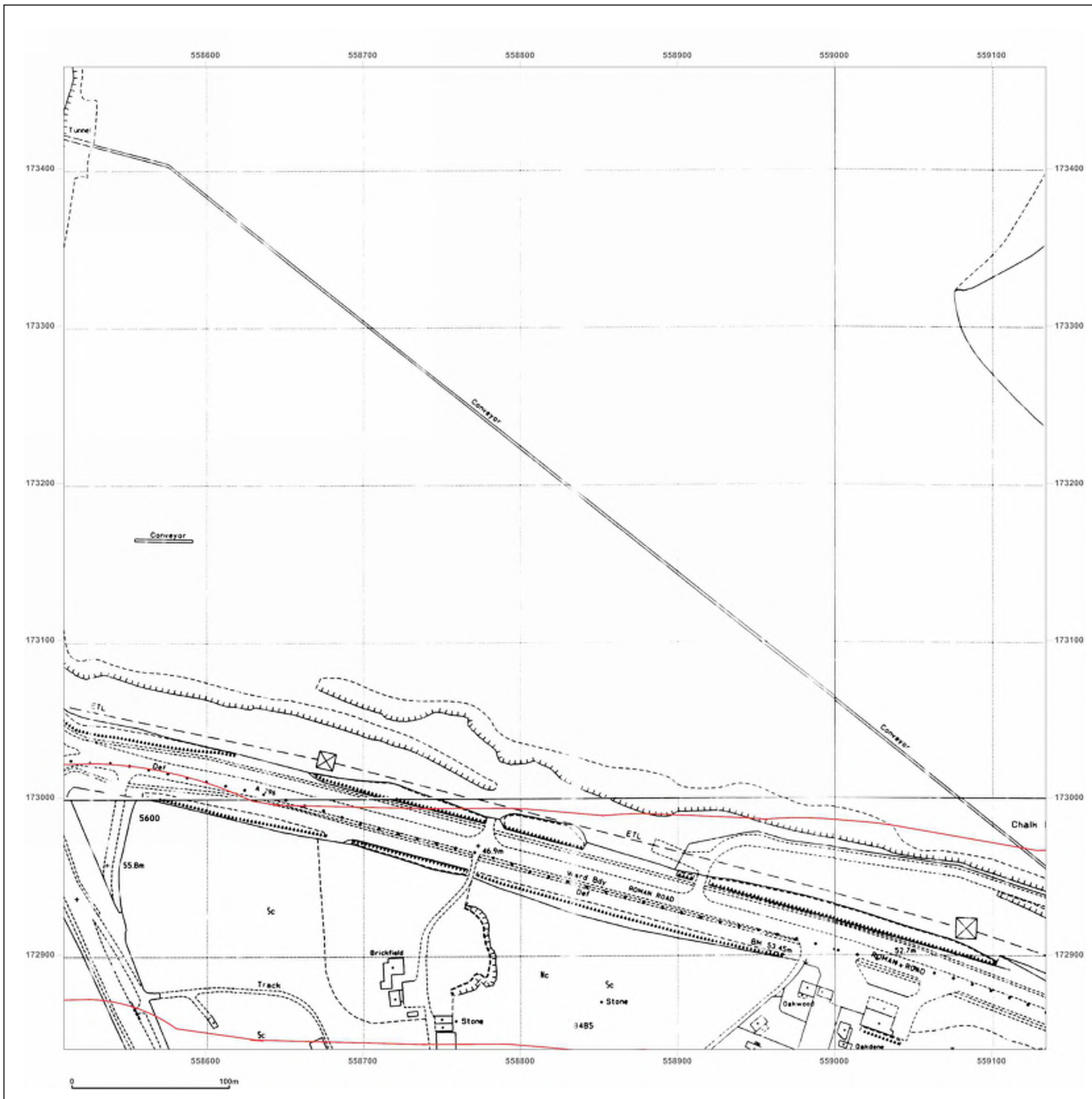


Produced by
 Groundsure Insights
 T: 08444 159000
 E: info@groundsure.com
 W: www.groundsure.com

© Crown copyright and database rights 2018 Ordnance Survey 100035207

Production date: 22 July 2020

Map legend available at:
www.groundsure.com/sites/default/files/groundsure_legend.pdf



Site Details:

London resort

Client Ref: London Resort
Report Ref: GSIP-2020-10332-1119_LS_2_3
Grid Ref: 558822, 173152

Map Name: National Grid

Map date: 1993

Scale: 1:2,500

Printed at: 1:2,500



Surveyed N/A
 Revised N/A
 Edition N/A
 Copyright 1993
 Levelled N/A

Surveyed N/A
 Revised N/A
 Edition N/A
 Copyright 1993
 Levelled N/A

Surveyed N/A
 Revised N/A
 Edition N/A
 Copyright 1993
 Levelled N/A

Surveyed N/A
 Revised N/A
 Edition N/A
 Copyright 1993
 Levelled N/A

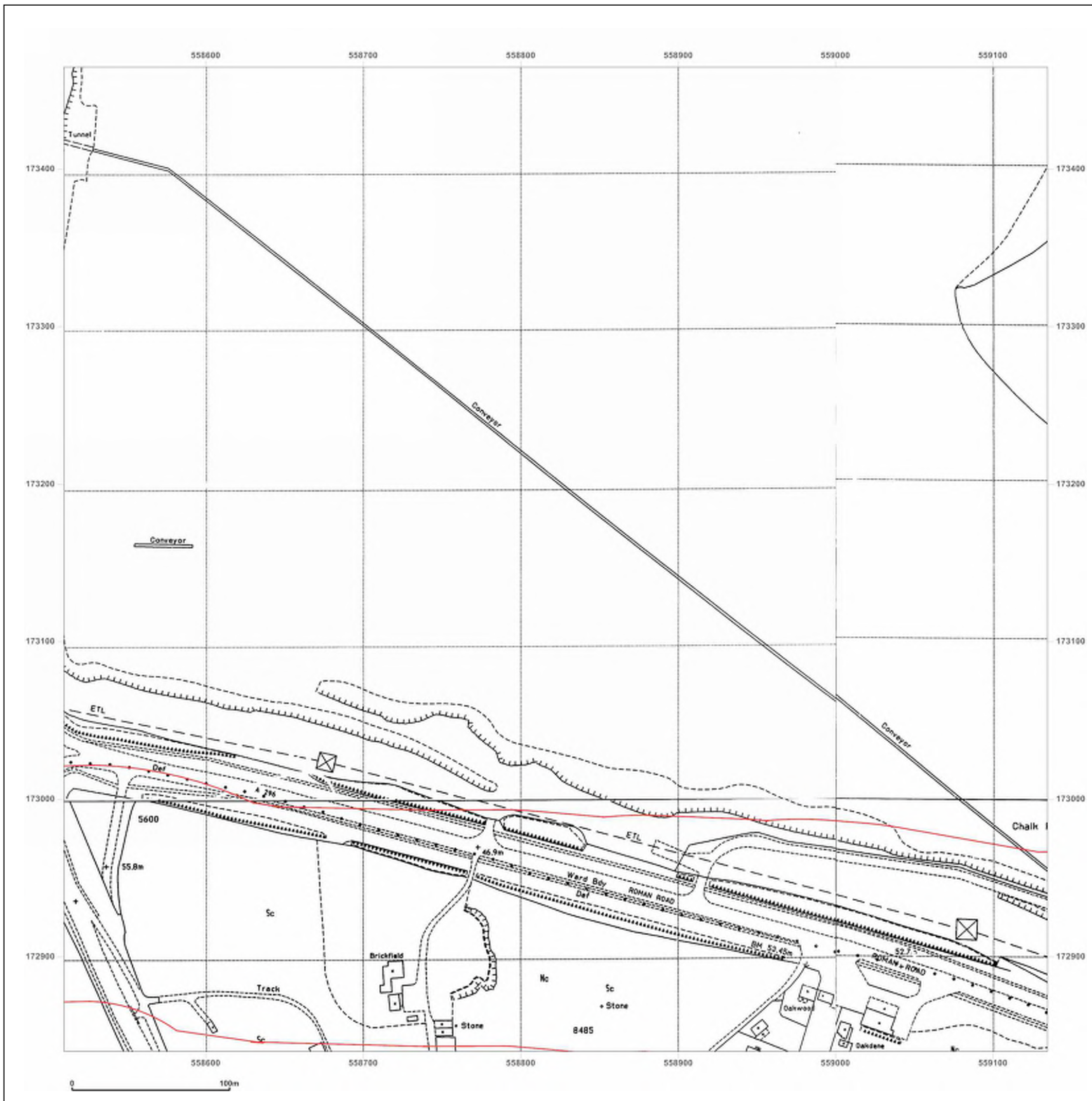


Produced by
 Groundsure Insights
 T: 08444 159000
 E: info@groundsure.com
 W: www.groundsure.com

© Crown copyright and database rights 2018 Ordnance Survey 100035207

Production date: 22 July 2020

Map legend available at:
www.groundsure.com/sites/default/files/groundsure_legend.pdf



Site Details:

London resort

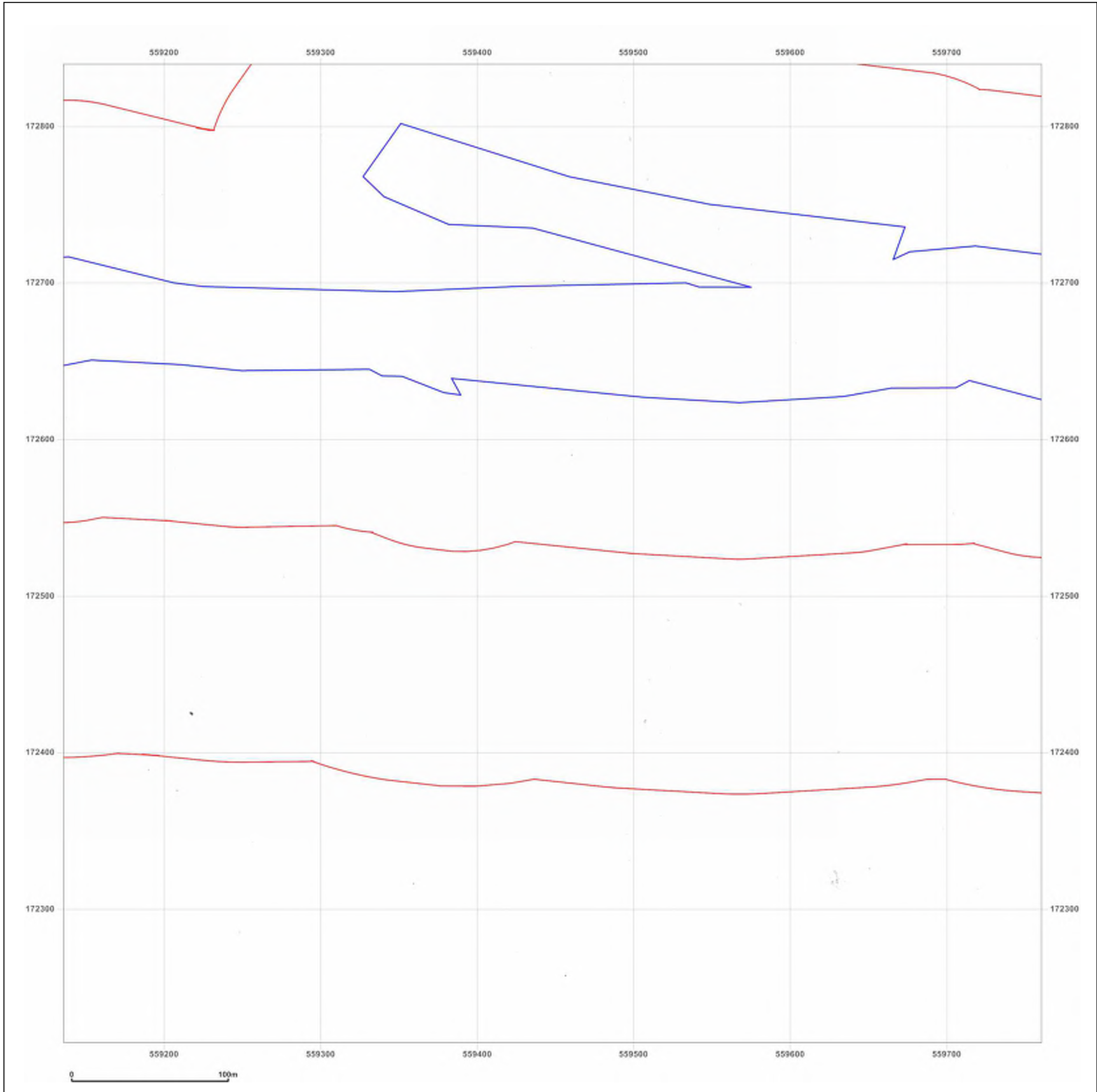
Client Ref: London Resort
Report Ref: GSIP-2020-10332-1119_LS_3_2
Grid Ref: 559448, 172527

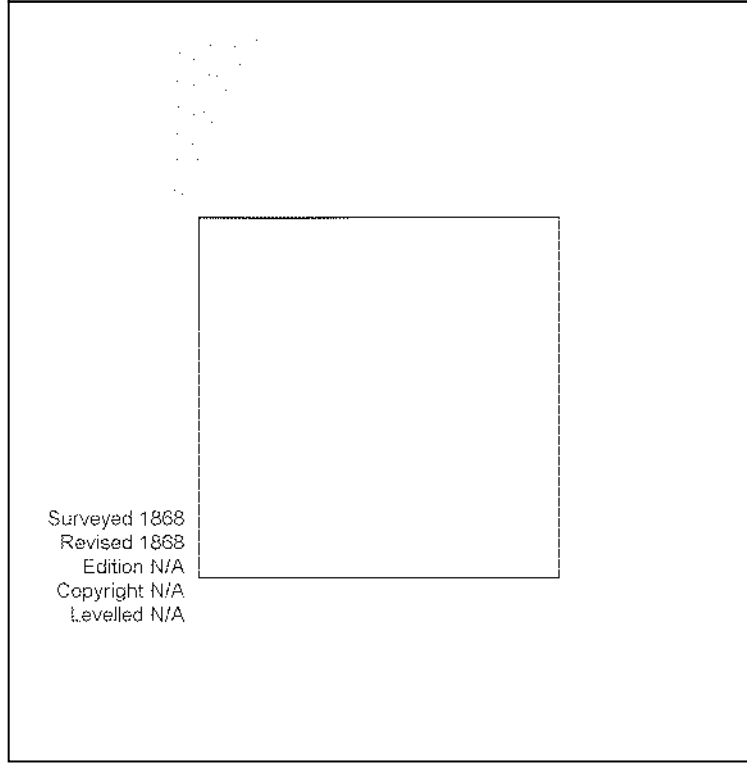
Map Name: County Series

Map date: 1868

Scale: 1:2,500

Printed at: 1:2,500





Surveyed 1868
 Revised 1868
 Edition N/A
 Copyright N/A
 Levelled N/A



Produced by
 Groundsure Insights
 T: 08444 159000
 E: info@groundsure.com
 W: www.groundsure.com

© Crown copyright and database rights 2018 Ordnance Survey 100035207

Production date: 22 July 2020

Map legend available at:
www.groundsure.com/sites/default/files/groundsure_legend.pdf

Site Details:

London resort

Client Ref: London Resort
Report Ref: GSIP-2020-10332-1119_LS_3_2
Grid Ref: 559448, 172527

Map Name: County Series

Map date: 1868

Scale: 1:2,500

Printed at: 1:2,500



Surveyed 1868
 Revised 1868
 Edition N/A
 Copyright N/A
 Levelled N/A

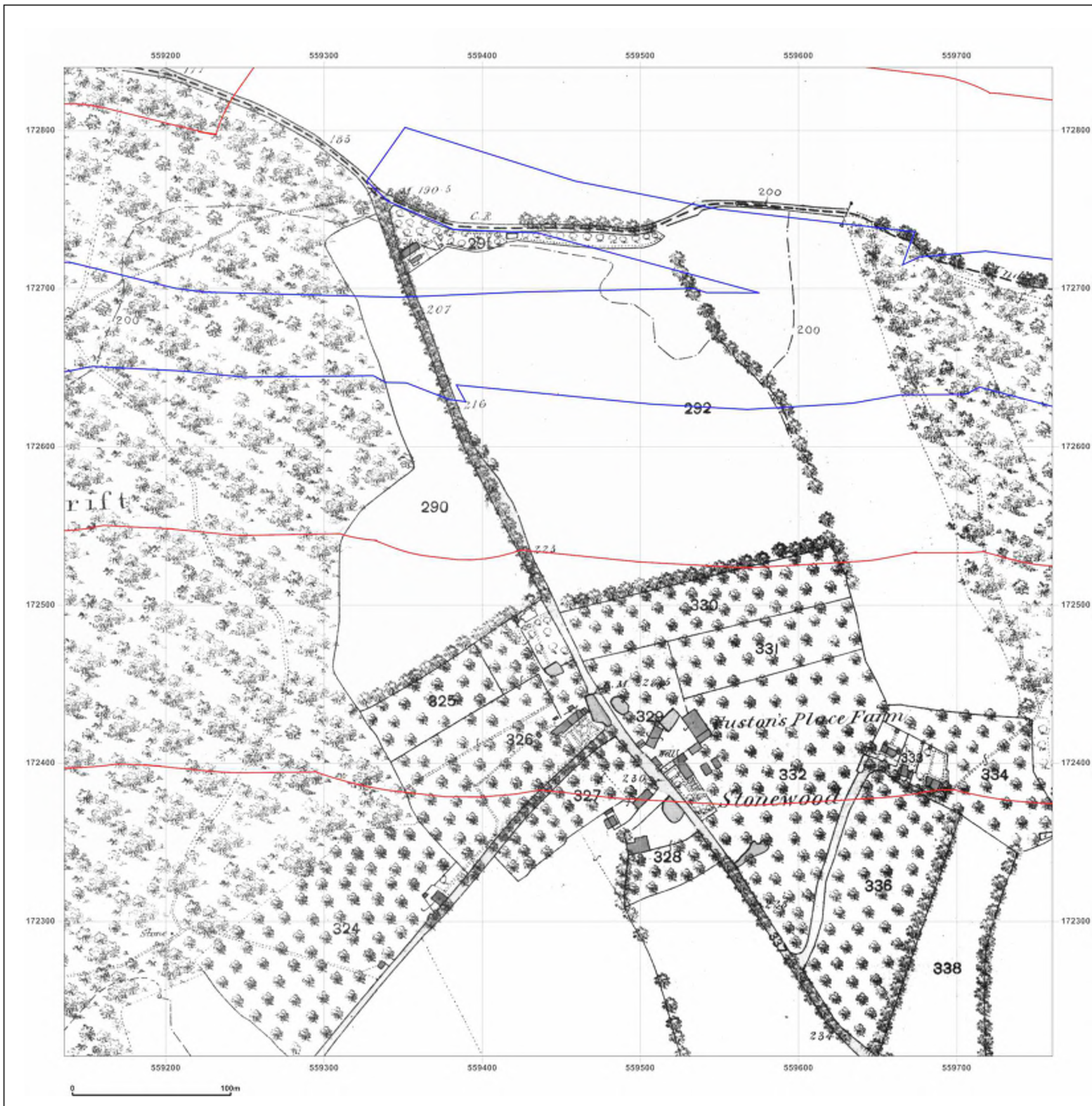


Produced by
 Groundsure Insights
 T: 08444 159000
 E: info@groundsure.com
 W: www.groundsure.com

© Crown copyright and database rights 2018 Ordnance Survey 100035207

Production date: 22 July 2020

Map legend available at:
www.groundsure.com/sites/default/files/groundsure_legend.pdf



Site Details:

London resort

Client Ref: London Resort
Report Ref: GSIP-2020-10332-1119_LS_3_2
Grid Ref: 559448, 172527

Map Name: County Series

Map date: 1897

Scale: 1:2,500

Printed at: 1:2,500



Surveyed 1897
 Revised 1897
 Edition N/A
 Copyright N/A
 Levelled N/A

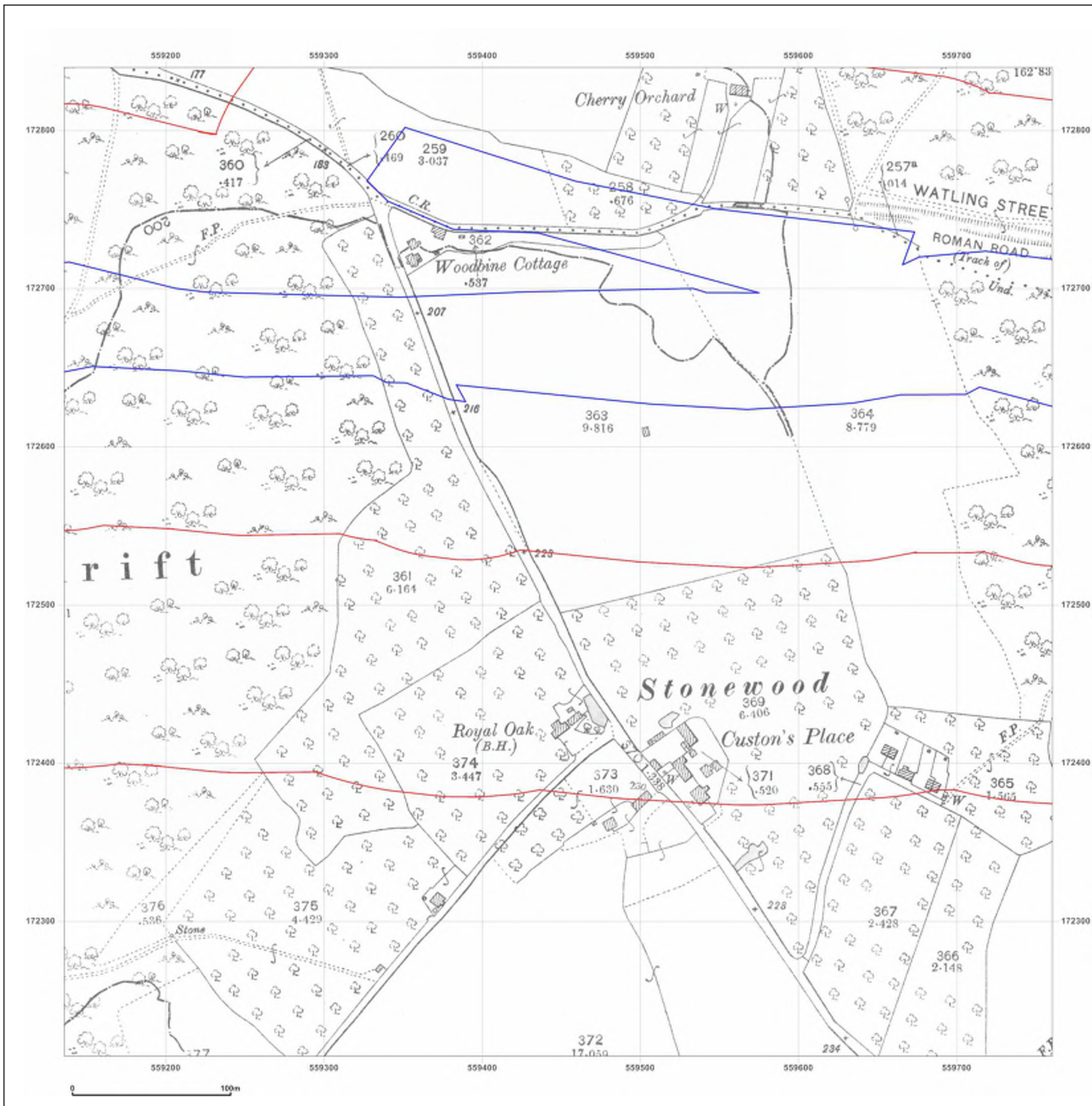


Produced by
 Groundsure Insights
 T: 08444 159000
 E: info@groundsure.com
 W: www.groundsure.com

© Crown copyright and database rights 2018 Ordnance Survey 100035207

Production date: 22 July 2020

Map legend available at:
www.groundsure.com/sites/default/files/groundsure_legend.pdf



Site Details:

London resort

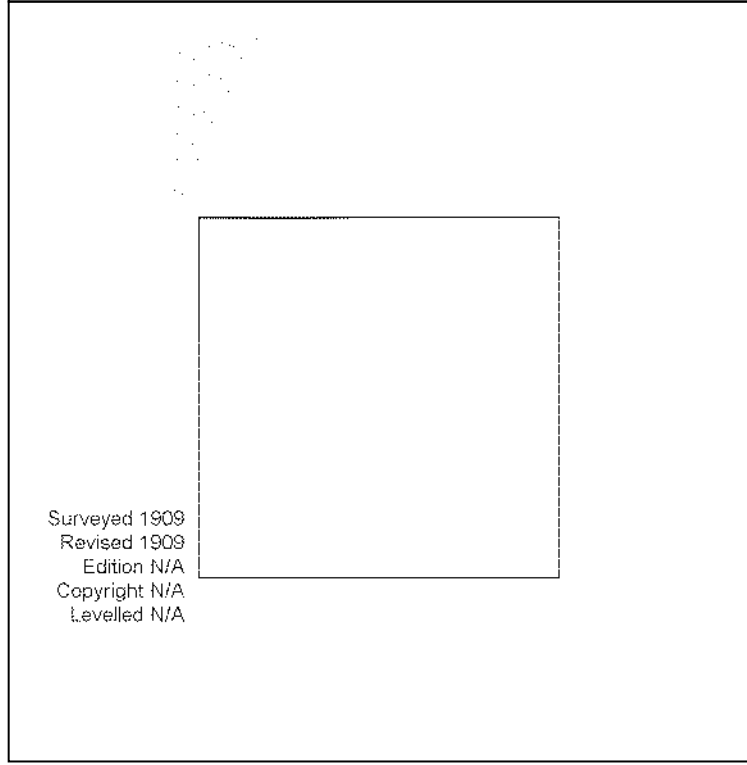
Client Ref: London Resort
Report Ref: GSIP-2020-10332-1119_LS_3_2
Grid Ref: 559448, 172527

Map Name: County Series

Map date: 1909

Scale: 1:2,500

Printed at: 1:2,500



Surveyed 1909
 Revised 1909
 Edition N/A
 Copyright N/A
 Levelled N/A

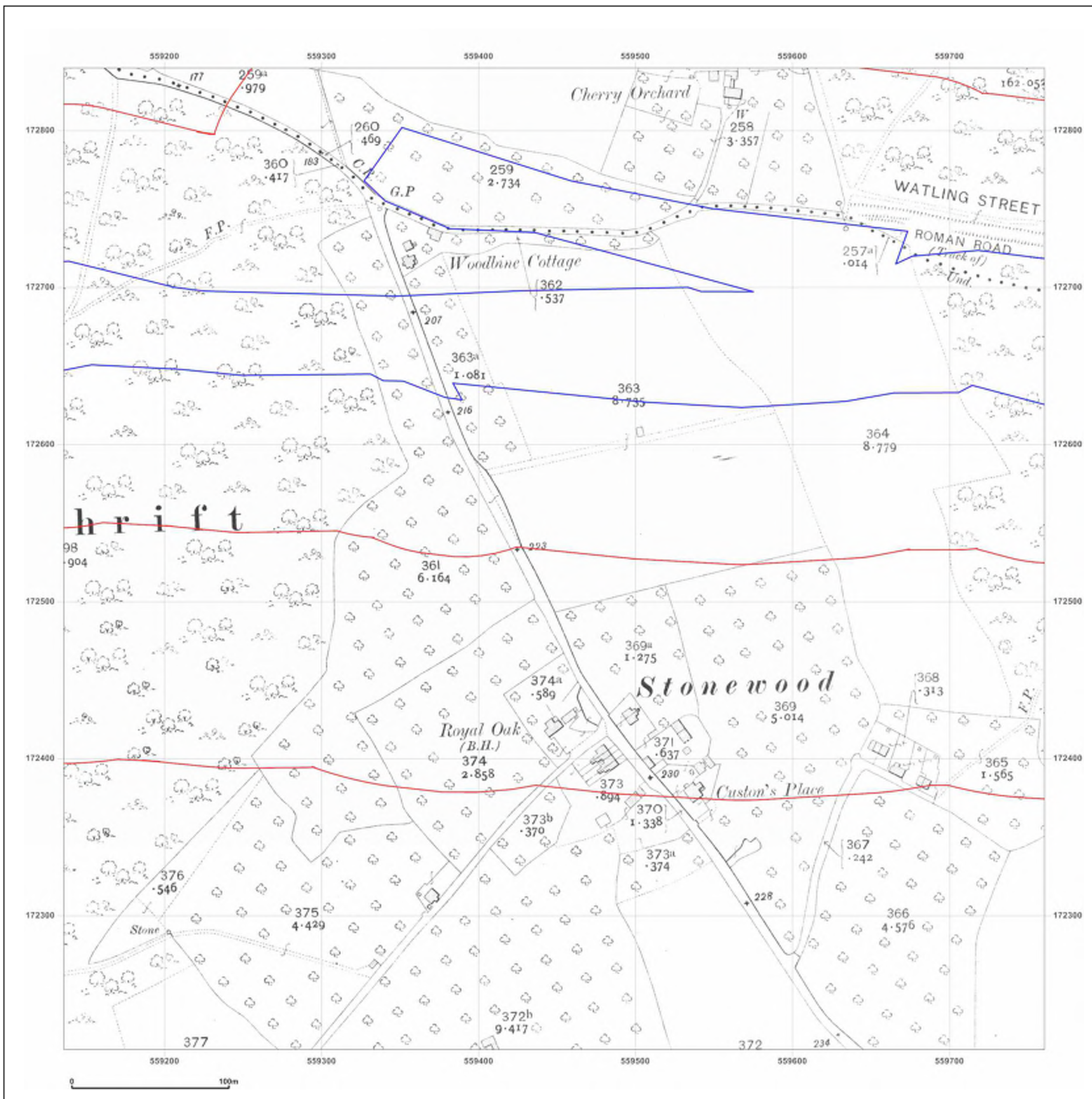


Produced by
 Groundsure Insights
 T: 08444 159000
 E: info@groundsure.com
 W: www.groundsure.com

© Crown copyright and database rights 2018 Ordnance Survey 100035207

Production date: 22 July 2020

Map legend available at:
www.groundsure.com/sites/default/files/groundsure_legend.pdf



Site Details:

London resort

Client Ref: London Resort
Report Ref: GSIP-2020-10332-1119_LS_3_2
Grid Ref: 559448, 172527

Map Name: County Series

Map date: 1939

Scale: 1:2,500

Printed at: 1:2,500



Surveyed 1939
 Revised 1939
 Edition N/A
 Copyright N/A
 Levelled N/A

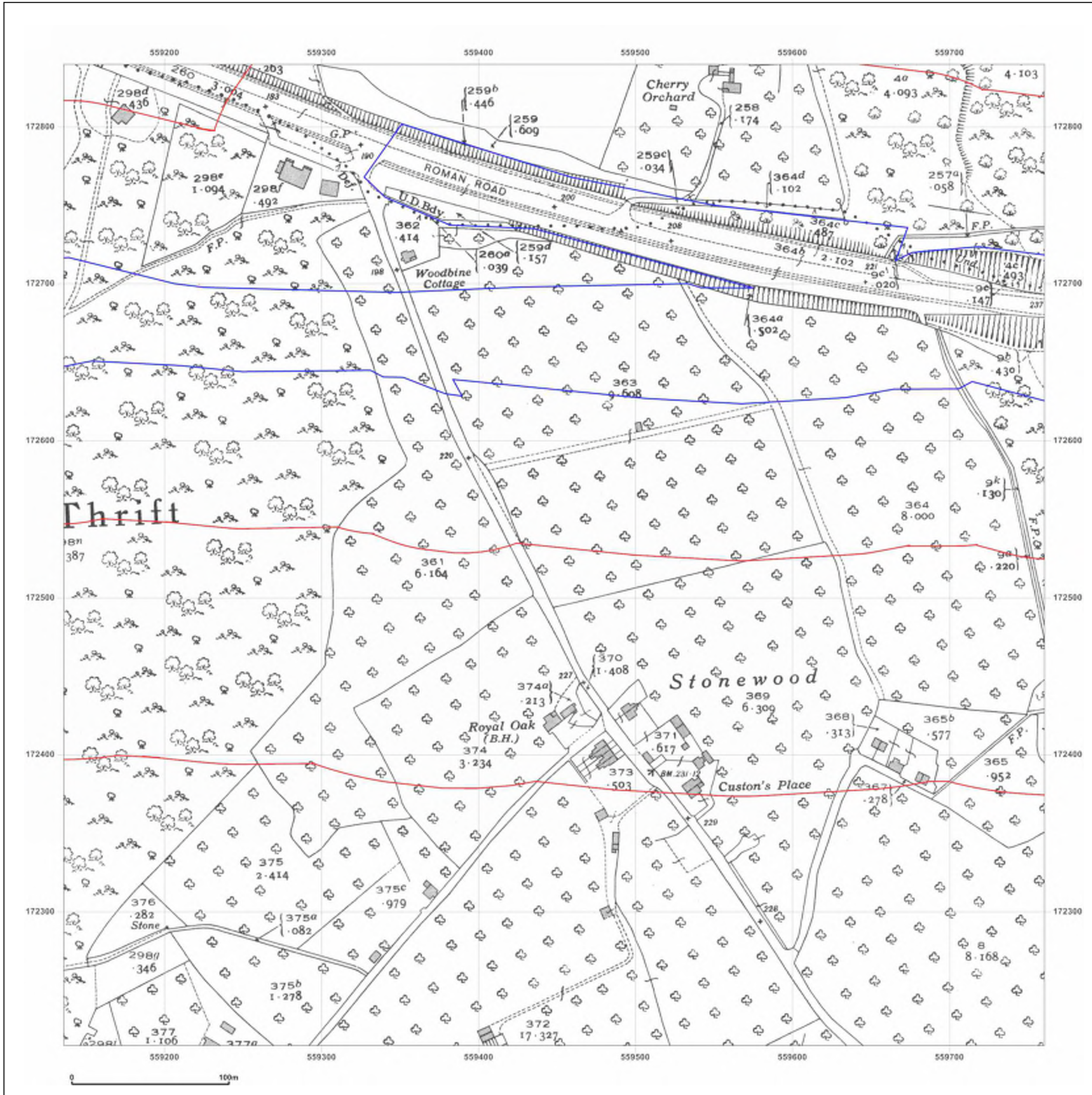


Produced by
 Groundsure Insights
 T: 08444 159000
 E: info@groundsure.com
 W: www.groundsure.com

© Crown copyright and database rights 2018 Ordnance Survey 100035207

Production date: 22 July 2020

Map legend available at:
www.groundsure.com/sites/default/files/groundsure_legend.pdf



Site Details:

London resort

Client Ref: London Resort
Report Ref: GSIP-2020-10332-1119_LS_3_2
Grid Ref: 559448, 172527

Map Name: National Grid

Map date: 1962

Scale: 1:2,500

Printed at: 1:2,500



Surveyed 1962
 Revised 1962
 Edition N/A
 Copyright 1963
 Levelled 1952

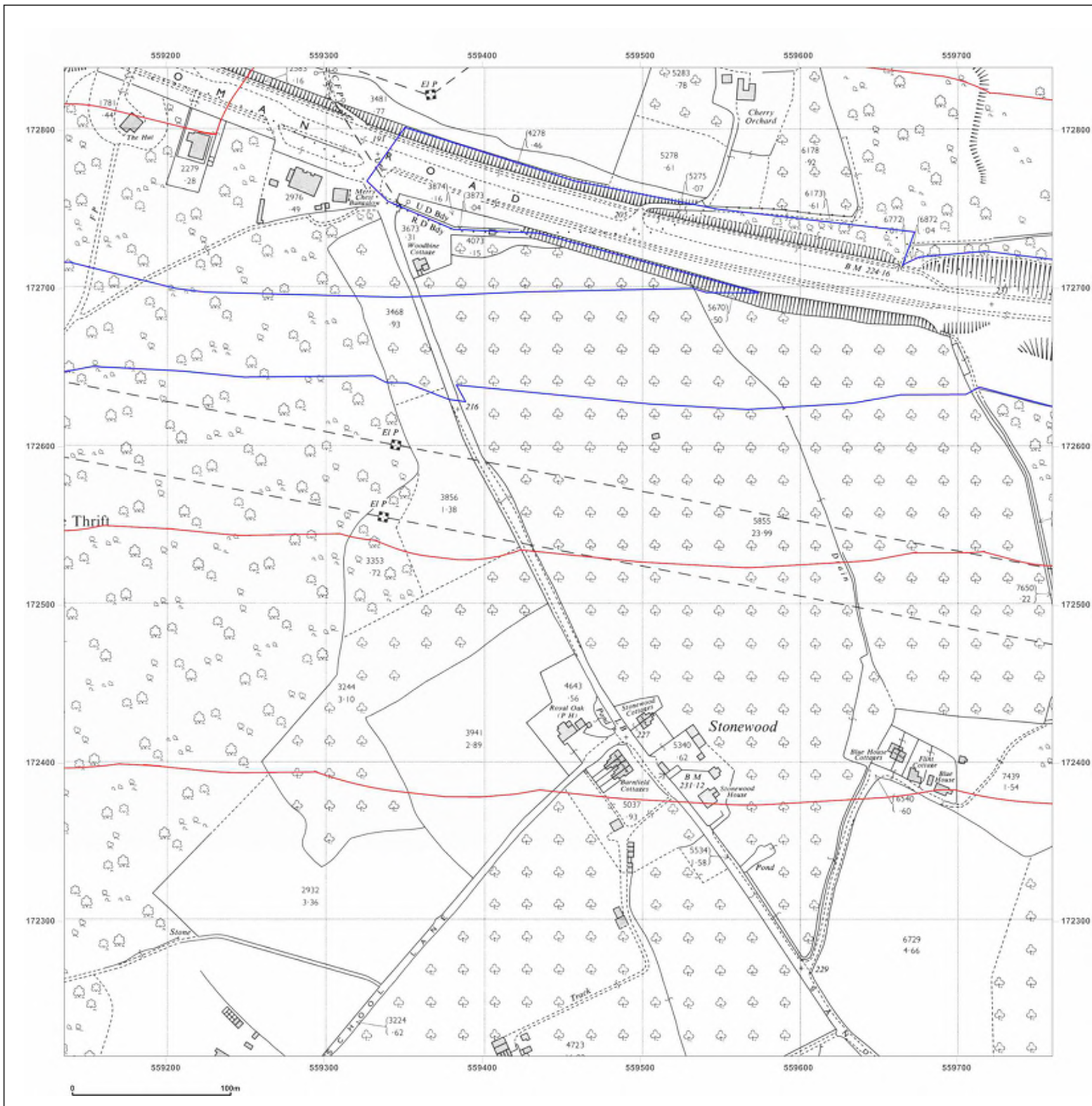


Produced by
 Groundsure Insights
 T: 08444 159000
 E: info@groundsure.com
 W: www.groundsure.com

© Crown copyright and database rights 2018 Ordnance Survey 100035207

Production date: 22 July 2020

Map legend available at:
www.groundsure.com/sites/default/files/groundsure_legend.pdf



Site Details:

London resort

Client Ref: London Resort
Report Ref: GSIP-2020-10332-1119_LS_3_2
Grid Ref: 559448, 172527

Map Name: National Grid

Map date: 1978

Scale: 1:2,500

Printed at: 1:2,500



Surveyed 1978
 Revised 1978
 Edition N/A
 Copyright 1978
 Levelled N/A



Produced by
 Groundsure Insights
 T: 08444 159000
 E: info@groundsure.com
 W: www.groundsure.com

© Crown copyright and database rights 2018 Ordnance Survey 100035207

Production date: 22 July 2020

Map legend available at:
www.groundsure.com/sites/default/files/groundsure_legend.pdf



Site Details:

London resort

Client Ref: London Resort
Report Ref: GSIP-2020-10332-1119_LS_3_2
Grid Ref: 559448, 172527

Map Name: National Grid

Map date: 1990

Scale: 1:2,500

Printed at: 1:2,500



Surveyed 1984
 Revised 1990
 Edition N/A
 Copyright 1990
 Levelled 1984



Produced by
 Groundsure Insights
 T: 08444 159000
 E: info@groundsure.com
 W: www.groundsure.com

© Crown copyright and database rights 2018 Ordnance Survey 100035207

Production date: 22 July 2020

Map legend available at:
www.groundsure.com/sites/default/files/groundsure_legend.pdf



Site Details:

London resort

Client Ref: London Resort
Report Ref: GSIP-2020-10332-1119_LS_3_2
Grid Ref: 559448, 172527

Map Name: National Grid

Map date: 1992

Scale: 1:2,500

Printed at: 1:2,500



Surveyed N/A
 Revised N/A
 Edition N/A
 Copyright 1992
 Levelled N/A



Produced by
 Groundsure Insights
 T: 08444 159000
 E: info@groundsure.com
 W: www.groundsure.com

© Crown copyright and database rights 2018 Ordnance Survey 100035207

Production date: 22 July 2020

Map legend available at:
www.groundsure.com/sites/default/files/groundsure_legend.pdf



Site Details:

London resort

Client Ref: London Resort
Report Ref: GSIP-2020-10332-1119_LS_3_2
Grid Ref: 559448, 172527

Map Name: National Grid

Map date: 1993

Scale: 1:2,500

Printed at: 1:2,500



Surveyed N/A
 Revised N/A
 Edition N/A
 Copyright 1993
 Levelled N/A



Produced by
 Groundsure Insights
 T: 08444 159000
 E: info@groundsure.com
 W: www.groundsure.com

© Crown copyright and database rights 2018 Ordnance Survey 100035207

Production date: 22 July 2020

Map legend available at:
www.groundsure.com/sites/default/files/groundsure_legend.pdf



Site Details:

London resort

Client Ref: London Resort
Report Ref: GSIP-2020-10332-1119_LS_3_3
Grid Ref: 559448, 173152

Map Name: County Series

Map date: 1865-1868

Scale: 1:2,500

Printed at: 1:2,500



Surveyed 1868
 Revised 1868
 Edition N/A
 Copyright N/A
 Levelled N/A

Surveyed 1865
 Revised 1865
 Edition N/A
 Copyright N/A
 Levelled N/A

Surveyed 1868
 Revised 1868
 Edition N/A
 Copyright N/A
 Levelled N/A




Produced by
 Groundsure Insights
 T: 08444 159000
 E: info@groundsure.com
 W: www.groundsure.com

© Crown copyright and database rights 2018 Ordnance Survey 100035207

Production date: 22 July 2020

Map legend available at:
www.groundsure.com/sites/default/files/groundsure_legend.pdf



Site Details:

London resort

Client Ref: London Resort
Report Ref: GSIP-2020-10332-1119_LS_3_3
Grid Ref: 559448, 173152

Map Name: County Series

Map date: 1865-1868

Scale: 1:2,500

Printed at: 1:2,500



Surveyed 1868
 Revised 1868
 Edition N/A
 Copyright N/A
 Levelled N/A

Surveyed 1865
 Revised 1865
 Edition N/A
 Copyright N/A
 Levelled N/A

Surveyed 1868
 Revised 1868
 Edition N/A
 Copyright N/A
 Levelled N/A

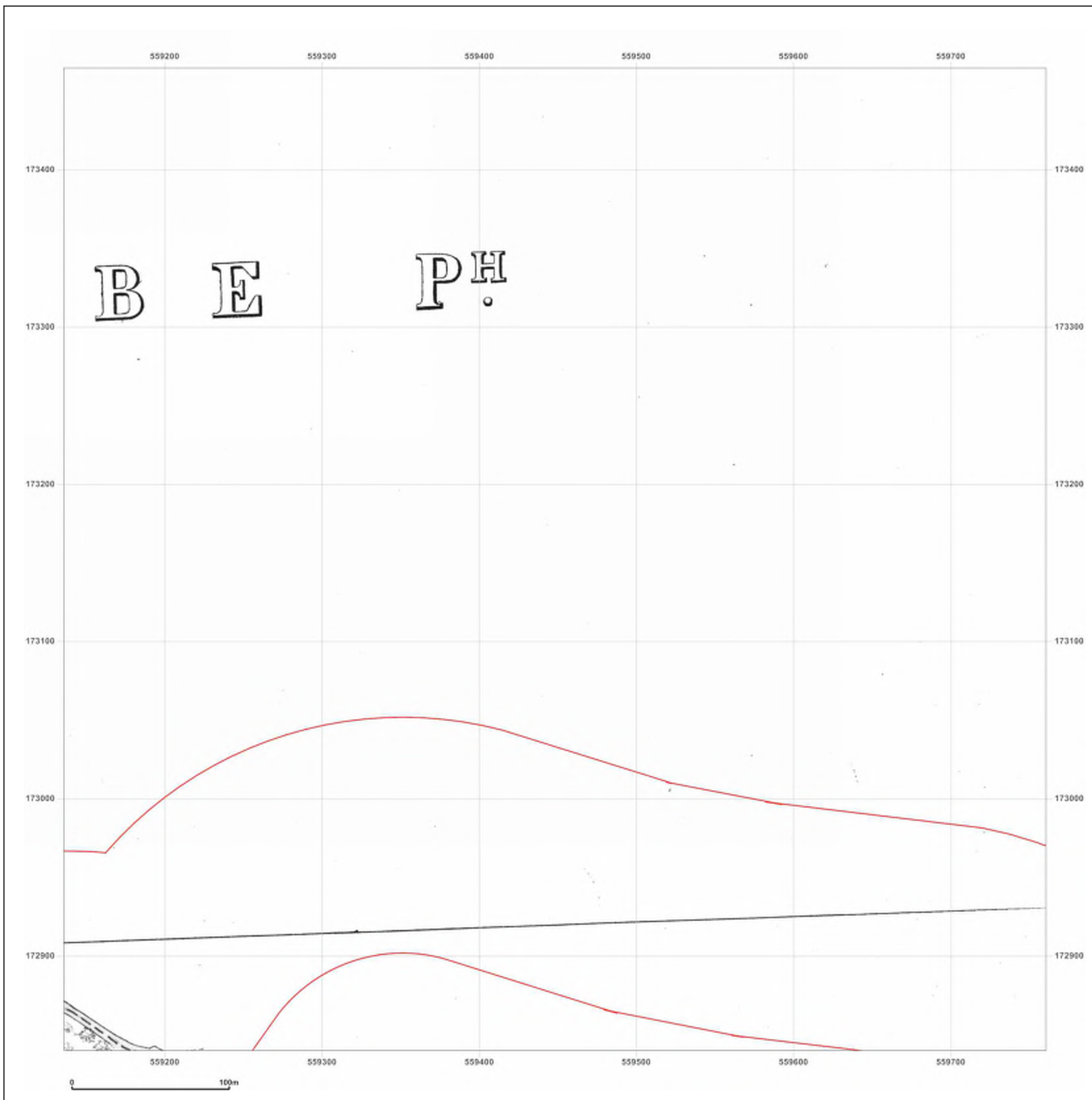


Produced by
 Groundsure Insights
 T: 08444 159000
 E: info@groundsure.com
 W: www.groundsure.com

© Crown copyright and database rights 2018 Ordnance Survey 100035207

Production date: 22 July 2020

Map legend available at:
www.groundsure.com/sites/default/files/groundsure_legend.pdf



Site Details:

London resort

Client Ref: London Resort
Report Ref: GSIP-2020-10332-1119_LS_3_3
Grid Ref: 559448, 173152

Map Name: County Series

Map date: 1897

Scale: 1:2,500

Printed at: 1:2,500



Surveyed 1897
 Revised 1897
 Edition N/A
 Copyright N/A
 Levelled N/A

Surveyed 1897
 Revised 1897
 Edition N/A
 Copyright N/A
 Levelled N/A

Surveyed 1897
 Revised 1897
 Edition N/A
 Copyright N/A
 Levelled N/A

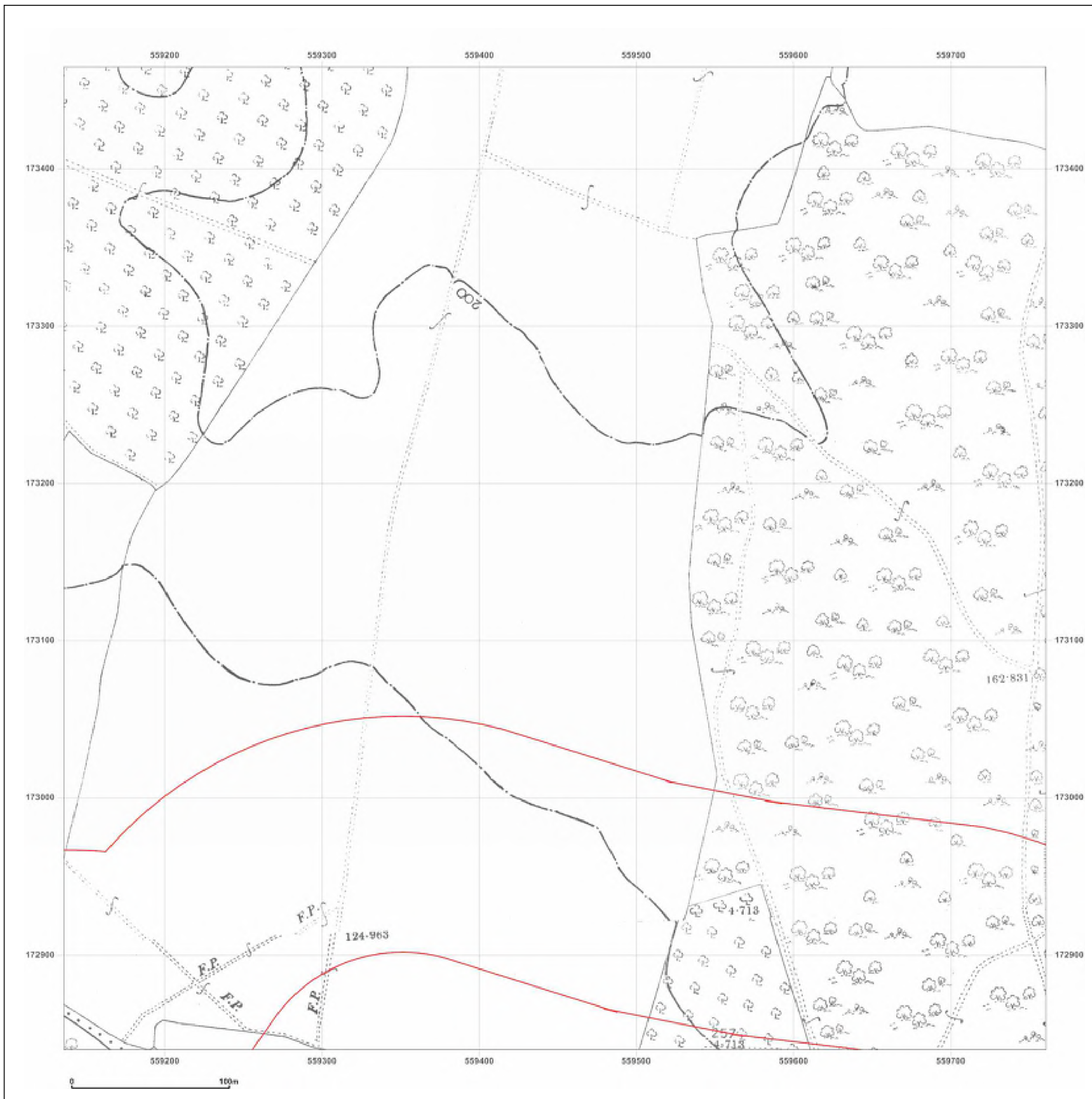


Produced by
 Groundsure Insights
 T: 08444 159000
 E: info@groundsure.com
 W: www.groundsure.com

© Crown copyright and database rights 2018 Ordnance Survey 100035207

Production date: 22 July 2020

Map legend available at:
www.groundsure.com/sites/default/files/groundsure_legend.pdf



Site Details:

London resort

Client Ref: London Resort
Report Ref: GSIP-2020-10332-1119_LS_3_3
Grid Ref: 559448, 173152

Map Name: County Series

Map date: 1909

Scale: 1:2,500

Printed at: 1:2,500



Surveyed 1909
 Revised 1909
 Edition N/A
 Copyright N/A
 Levelled N/A

Surveyed 1909
 Revised 1909
 Edition N/A
 Copyright N/A
 Levelled N/A

Surveyed 1909
 Revised 1909
 Edition N/A
 Copyright N/A
 Levelled N/A



Produced by
 Groundsure Insights
 T: 08444 159000
 E: info@groundsure.com
 W: www.groundsure.com

© Crown copyright and database rights 2018 Ordnance Survey 100035207

Production date: 22 July 2020

Map legend available at:
www.groundsure.com/sites/default/files/groundsure_legend.pdf



Site Details:

London resort

Client Ref: London Resort
Report Ref: GSIP-2020-10332-1119_LS_3_3
Grid Ref: 559448, 173152

Map Name: County Series

Map date: 1931-1932

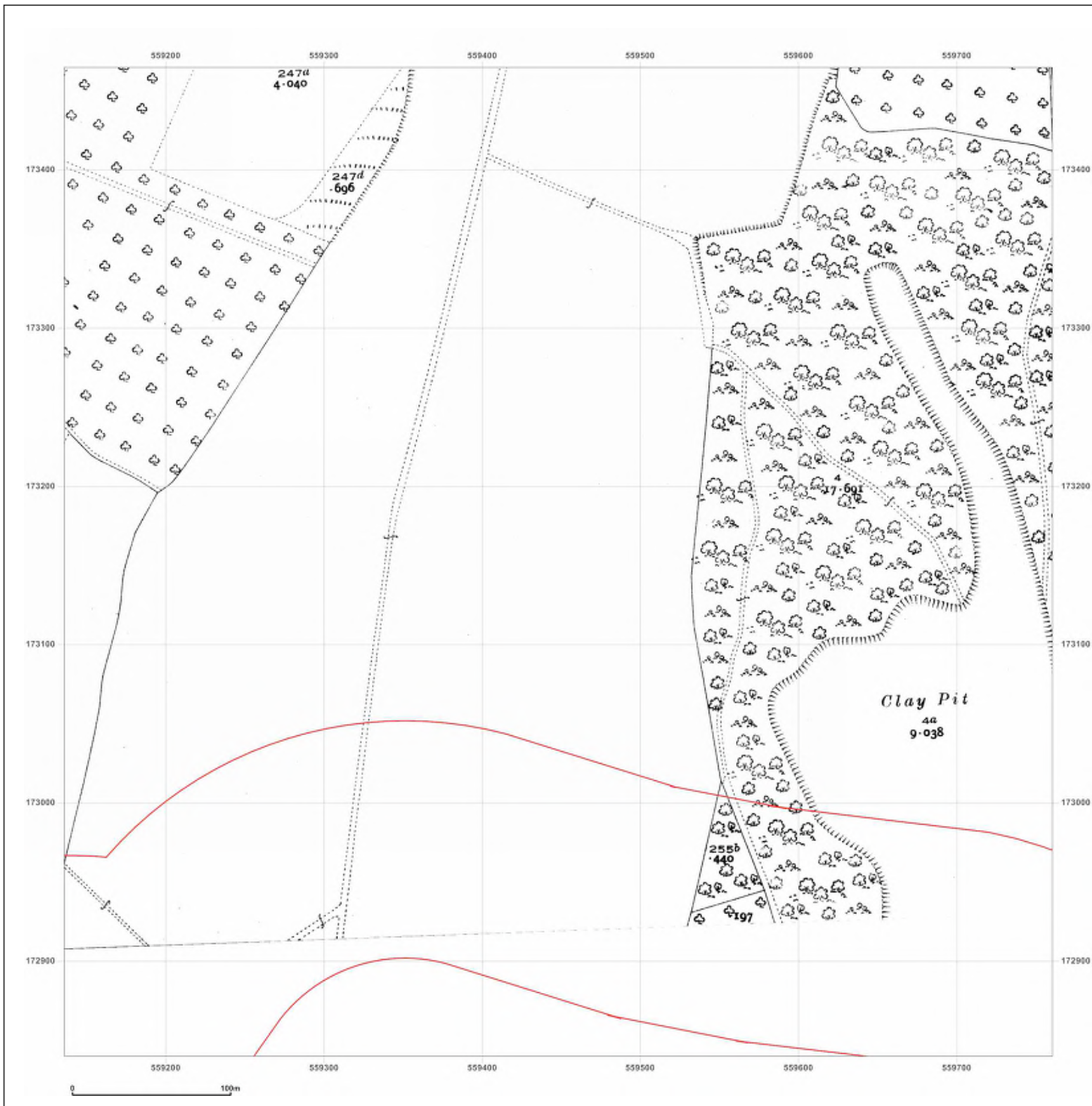

Scale: 1:2,500

Printed at: 1:2,500



Surveyed 1931
 Revised 1931
 Edition N/A
 Copyright N/A
 Levelled N/A

Surveyed 1932
 Revised 1932
 Edition N/A
 Copyright N/A
 Levelled N/A



Produced by
 Groundsure Insights
 T: 08444 159000
 E: info@groundsure.com
 W: www.groundsure.com

© Crown copyright and database rights 2018 Ordnance Survey 100035207

Production date: 22 July 2020

Map legend available at:
www.groundsure.com/sites/default/files/groundsure_legend.pdf

Site Details:

London resort

Client Ref: London Resort
Report Ref: GSIP-2020-10332-1119_LS_3_3
Grid Ref: 559448, 173152

Map Name: County Series

Map date: 1938-1939

Scale: 1:2,500

Printed at: 1:2,500



Surveyed 1938
 Revised 1938
 Edition N/A
 Copyright N/A
 Levelled N/A

Surveyed 1938
 Revised 1938
 Edition N/A
 Copyright N/A
 Levelled N/A

Surveyed 1939
 Revised 1939
 Edition N/A
 Copyright N/A
 Levelled N/A

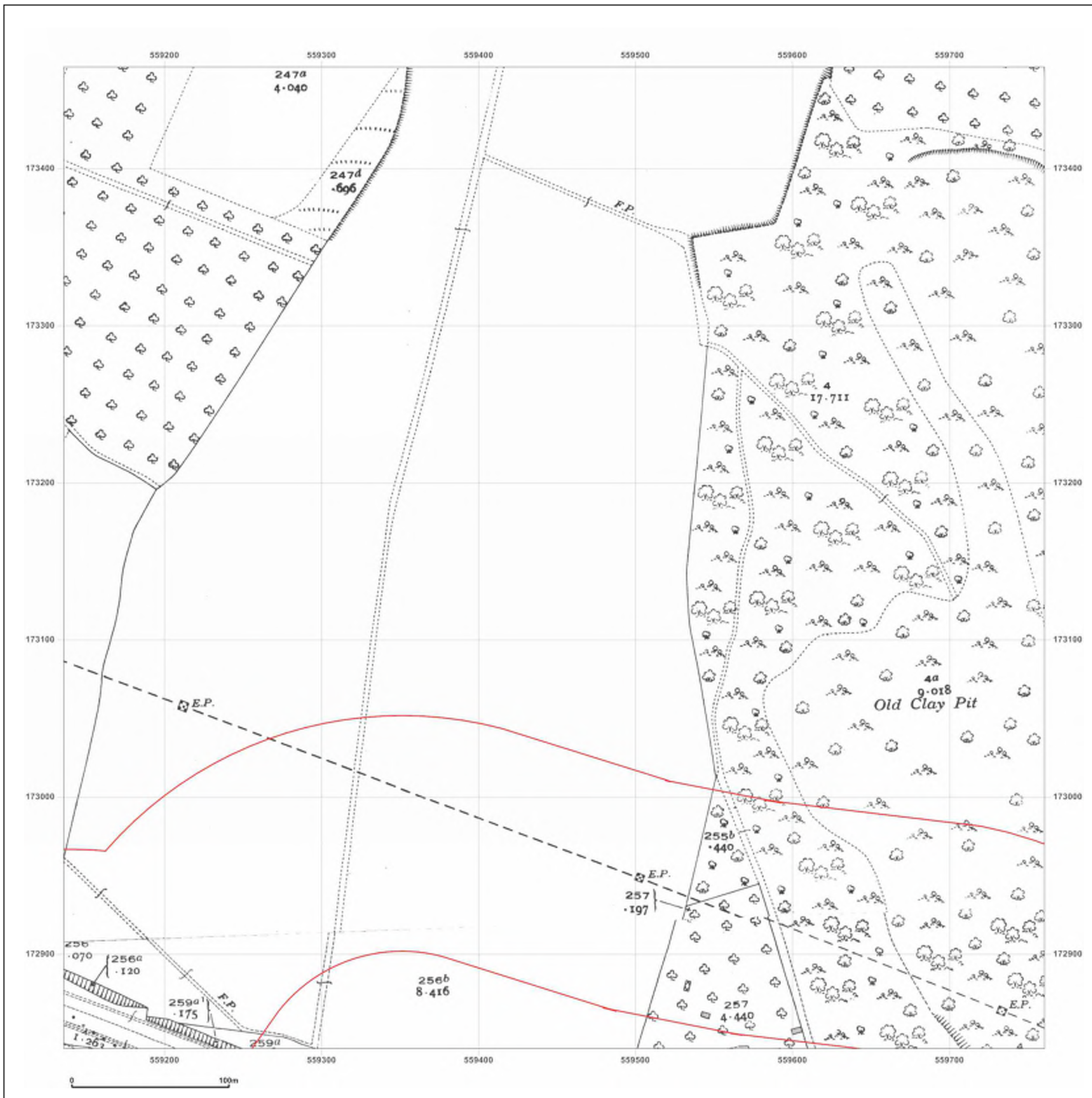


Produced by
 Groundsure Insights
 T: 08444 159000
 E: info@groundsure.com
 W: www.groundsure.com

© Crown copyright and database rights 2018 Ordnance Survey 100035207

Production date: 22 July 2020

Map legend available at:
www.groundsure.com/sites/default/files/groundsure_legend.pdf



Site Details:

London resort

Client Ref: London Resort
Report Ref: GSIP-2020-10332-1119_LS_3_3
Grid Ref: 559448, 173152

Map Name: National Grid


Map date: 1962

Scale: 1:2,500

Printed at: 1:2,500



Surveyed 1962
 Revised 1962
 Edition N/A
 Copyright 1963
 Levelled 1952



Surveyed 1962
 Revised 1962
 Edition N/A
 Copyright 1963
 Levelled 1952

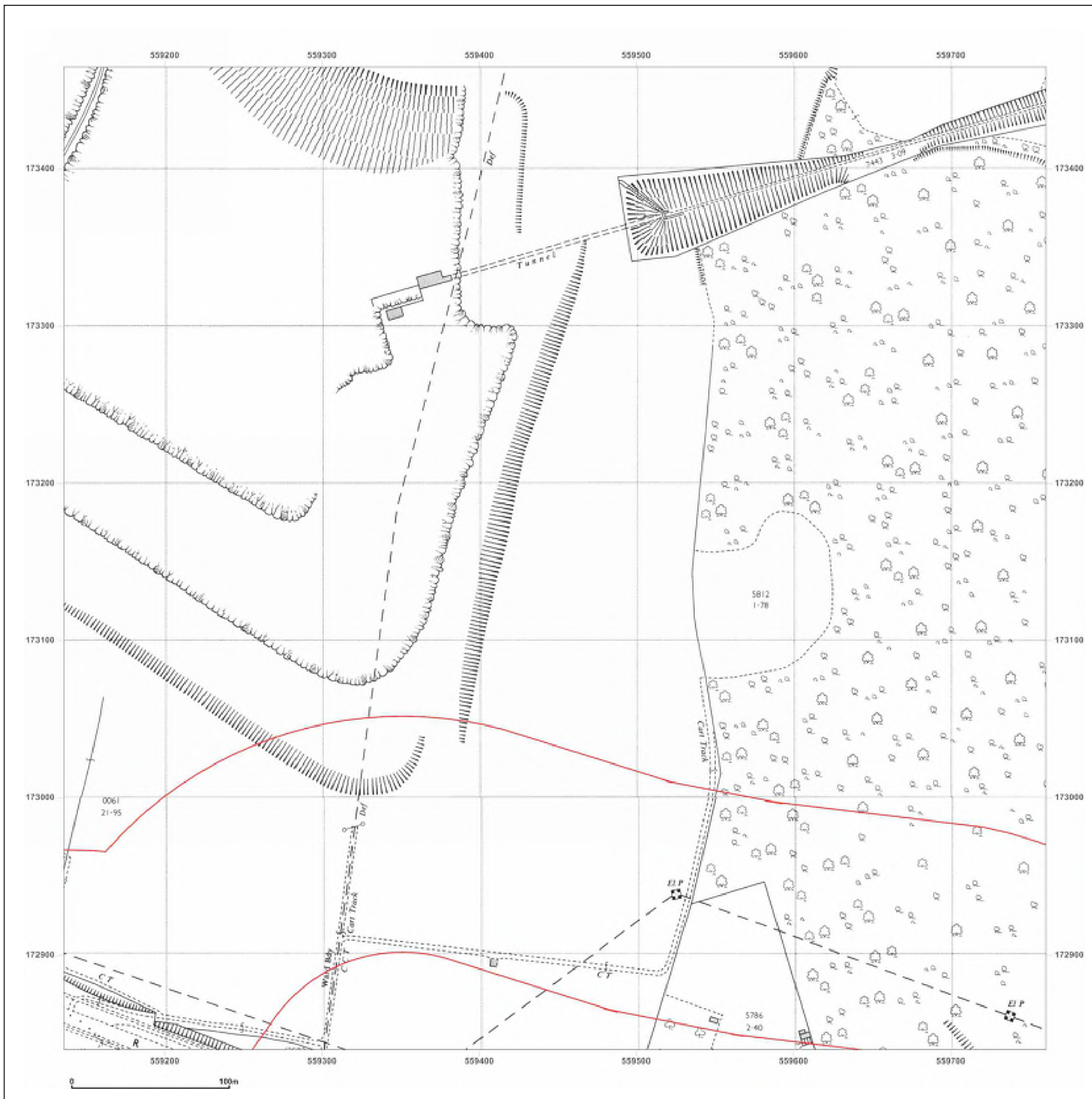


Produced by
 Groundsure Insights
 T: 08444 159000
 E: info@groundsure.com
 W: www.groundsure.com

© Crown copyright and database rights 2018 Ordnance Survey 100035207

Production date: 22 July 2020

Map legend available at:
www.groundsure.com/sites/default/files/groundsure_legend.pdf



Site Details:

London resort

Client Ref: London Resort
Report Ref: GSIP-2020-10332-1119_LS_3_3
Grid Ref: 559448, 173152

Map Name: National Grid


Map date: 1963

Scale: 1:2,500

Printed at: 1:2,500



Surveyed N/A
 Revised N/A
 Edition N/A
 Copyright N/A
 Levelled N/A

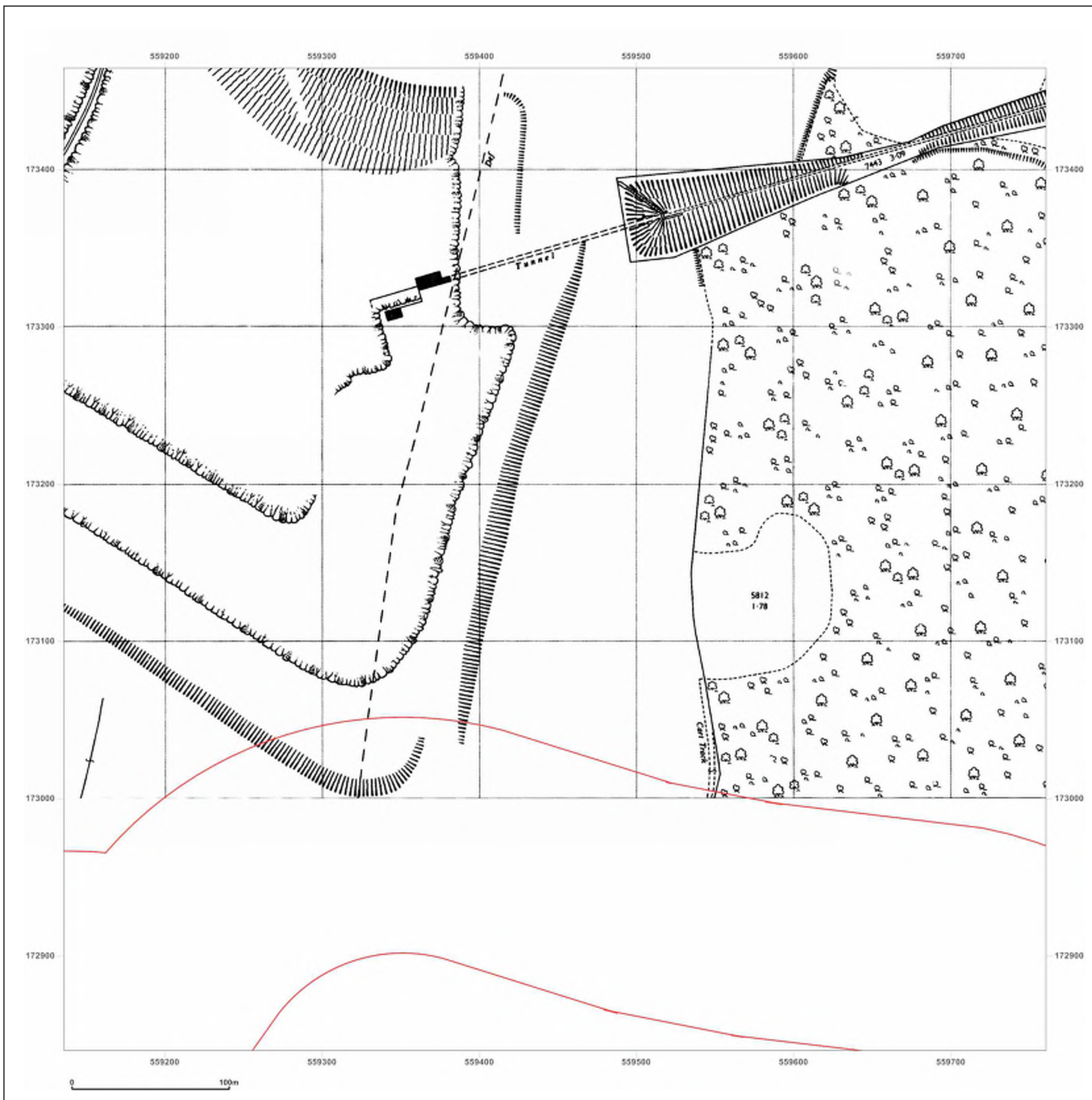


Produced by
 Groundsure Insights
 T: 08444 159000
 E: info@groundsure.com
 W: www.groundsure.com

© Crown copyright and database rights 2018 Ordnance Survey 100035207

Production date: 22 July 2020

Map legend available at:
www.groundsure.com/sites/default/files/groundsure_legend.pdf



Site Details:

London resort


Client Ref: London Resort
Report Ref: GSIP-2020-10332-1119_LS_3_3
Grid Ref: 559448, 173152

Map Name: National Grid

Map date: 1977-1978

Scale: 1:2,500

Printed at: 1:2,500



Surveyed 1977
 Revised 1977
 Edition N/A
 Copyright 1978
 Levelled 1952

Surveyed 1978
 Revised 1978
 Edition N/A
 Copyright 1978
 Levelled N/A



Produced by
 Groundsure Insights
 T: 08444 159000
 E: info@groundsure.com
 W: www.groundsure.com

© Crown copyright and database rights 2018 Ordnance Survey 100035207

Production date: 22 July 2020

Map legend available at:
www.groundsure.com/sites/default/files/groundsure_legend.pdf

Site Details:

London resort

Client Ref: London Resort
Report Ref: GSIP-2020-10332-1119_LS_3_3
Grid Ref: 559448, 173152

Map Name: National Grid

Map date: 1990-1992

Scale: 1:2,500

Printed at: 1:2,500



Surveyed N/A
 Revised N/A
 Edition N/A
 Copyright 1992
 Levelled N/A

Surveyed 1984
 Revised 1990
 Edition N/A
 Copyright 1990
 Levelled 1984

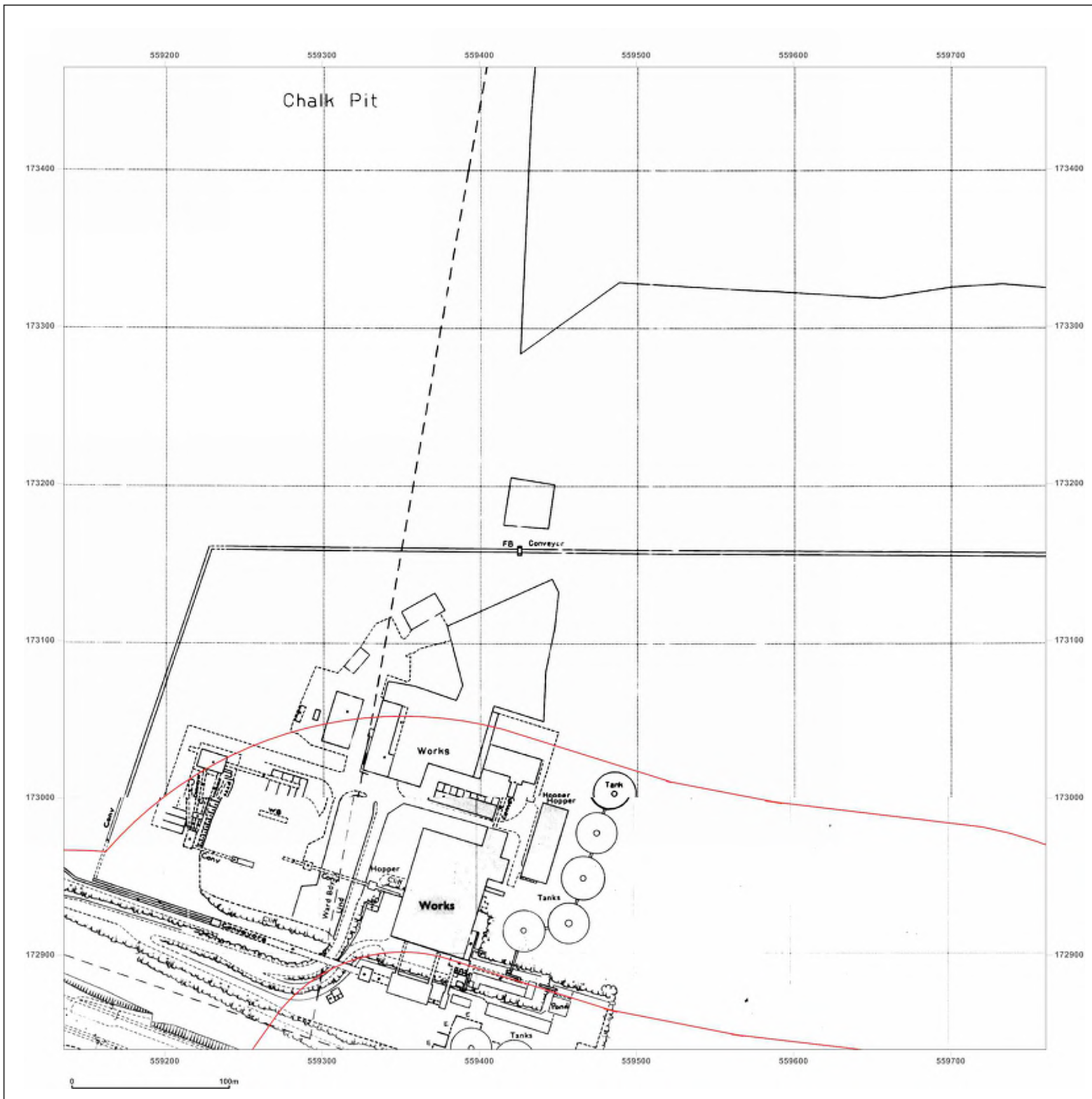


Produced by
 Groundsure Insights
 T: 08444 159000
 E: info@groundsure.com
 W: www.groundsure.com

© Crown copyright and database rights 2018 Ordnance Survey 100035207

Production date: 22 July 2020

Map legend available at:
www.groundsure.com/sites/default/files/groundsure_legend.pdf



Site Details:

London resort

Client Ref: London Resort
Report Ref: GSIP-2020-10332-1119_LS_3_3
Grid Ref: 559448, 173152

Map Name: National Grid

Map date: 1992-1993

Scale: 1:2,500

Printed at: 1:2,500



Surveyed N/A
 Revised N/A
 Edition N/A
 Copyright 1993
 Levelled N/A

Surveyed N/A
 Revised N/A
 Edition N/A
 Copyright 1992
 Levelled N/A



Produced by
 Groundsure Insights
 T: 08444 159000
 E: info@groundsure.com
 W: www.groundsure.com

© Crown copyright and database rights 2018 Ordnance Survey 100035207

Production date: 22 July 2020

Map legend available at:
www.groundsure.com/sites/default/files/groundsure_legend.pdf

Site Details:

London resort

Client Ref: London Resort
Report Ref: GSIP-2020-10332-1119_LS_3_3
Grid Ref: 559448, 173152

Map Name: National Grid

Map date: 1993

Scale: 1:2,500

Printed at: 1:2,500



Surveyed N/A
 Revised N/A
 Edition N/A
 Copyright 1993
 Levelled N/A

Surveyed N/A
 Revised N/A
 Edition N/A
 Copyright 1993
 Levelled N/A



Produced by
 Groundsure Insights
 T: 08444 159000
 E: info@groundsure.com
 W: www.groundsure.com

© Crown copyright and database rights 2018 Ordnance Survey 100035207

Production date: 22 July 2020

Map legend available at:
www.groundsure.com/sites/default/files/groundsure_legend.pdf

Site Details:

London resort

Client Ref: London Resort
Report Ref: GSIP-2020-10332-1119_LS_3_3
Grid Ref: 559448, 173152


Map Name: National Grid

Map date: 1993

Scale: 1:2,500

Printed at: 1:2,500





Surveyed N/A
 Revised N/A
 Edition N/A
 Copyright 1993
 Levelled N/A

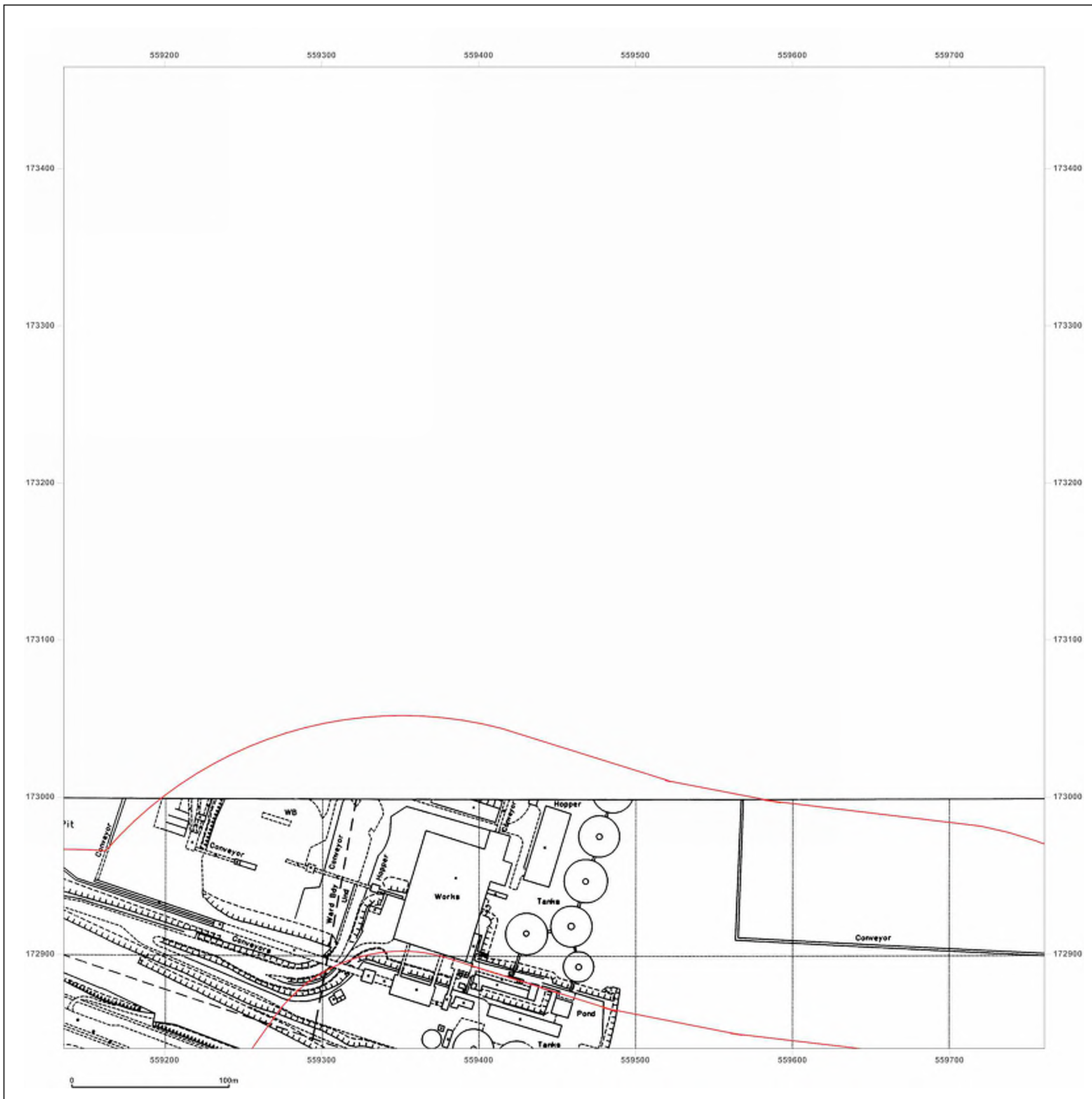


Produced by
 Groundsure Insights
 T: 08444 159000
 E: info@groundsure.com
 W: www.groundsure.com

© Crown copyright and database rights 2018 Ordnance Survey 100035207

Production date: 22 July 2020

Map legend available at:
www.groundsure.com/sites/default/files/groundsure_legend.pdf



Site Details:

London resort

Client Ref: London Resort
Report Ref: GSIP-2020-10332-1119_LS_3_5
Grid Ref: 559448, 174403

Map Name: County Series

Map date: 1865-1868

Scale: 1:2,500

Printed at: 1:2,500

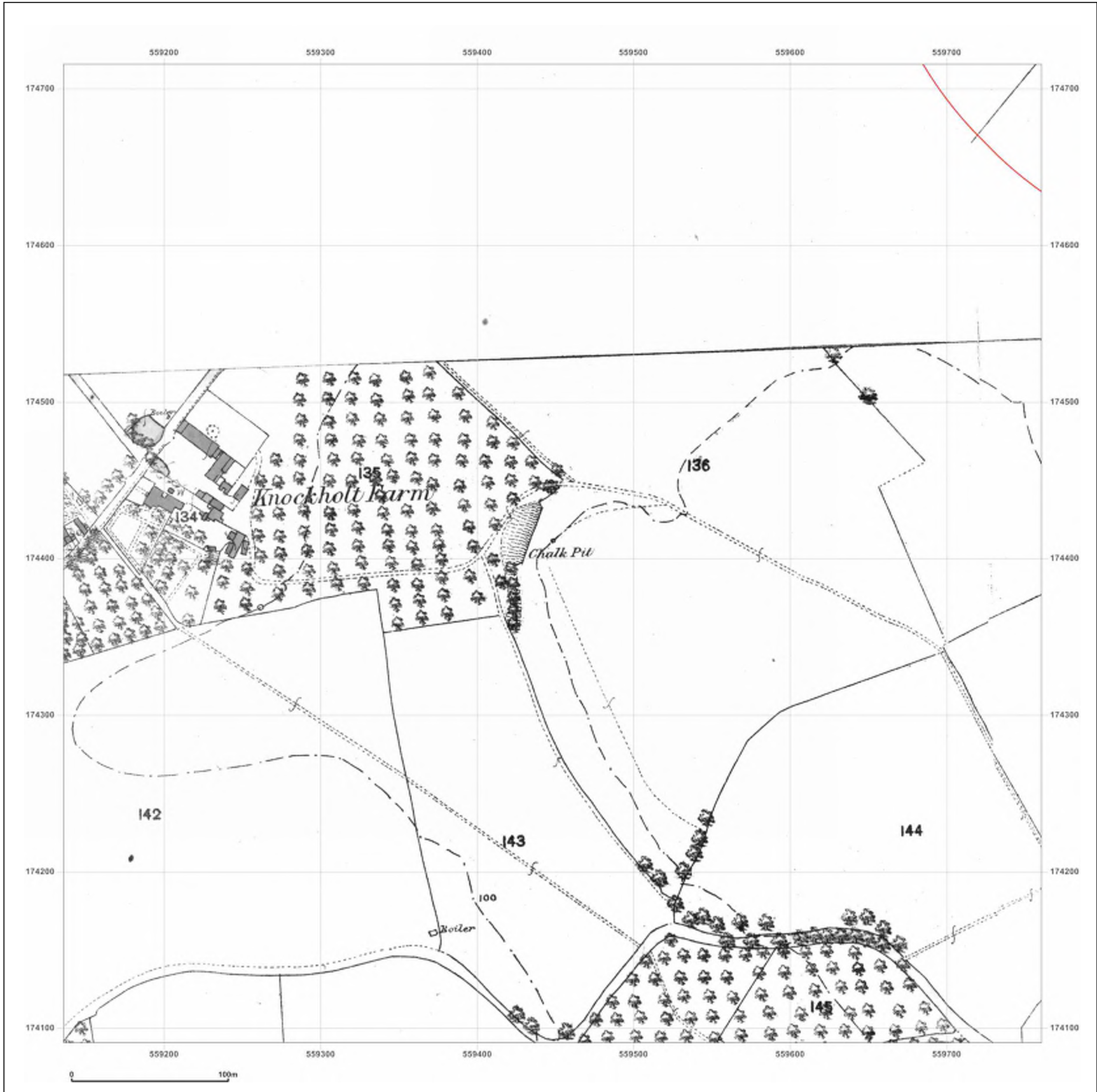
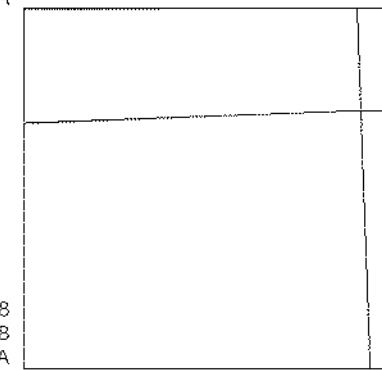


Surveyed 1867
 Revised 1867
 Edition N/A
 Copyright N/A
 Levelled N/A

Surveyed 1865
 Revised 1865
 Edition N/A
 Copyright N/A
 Levelled N/A

Surveyed 1868
 Revised 1868
 Edition N/A
 Copyright N/A
 Levelled N/A

Surveyed 1865
 Revised 1865
 Edition N/A
 Copyright N/A
 Levelled N/A



Produced by
 Groundsure Insights
 T: 08444 159000
 E: info@groundsure.com
 W: www.groundsure.com

© Crown copyright and database rights 2018 Ordnance Survey 100035207

Production date: 22 July 2020

Map legend available at:
www.groundsure.com/sites/default/files/groundsure_legend.pdf

Site Details:

London resort

Client Ref: London Resort
Report Ref: GSIP-2020-10332-1119_LS_3_5
Grid Ref: 559448, 174403

Map Name: County Series

Map date: 1865-1868

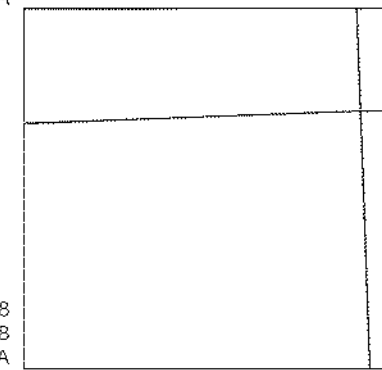
Scale: 1:2,500

Printed at: 1:2,500




Surveyed 1867
 Revised 1867
 Edition N/A
 Copyright N/A
 Levelled N/A

Surveyed 1865
 Revised 1865
 Edition N/A
 Copyright N/A
 Levelled N/A



Surveyed 1868
 Revised 1868
 Edition N/A
 Copyright N/A
 Levelled N/A

Surveyed 1865
 Revised 1865
 Edition N/A
 Copyright N/A
 Levelled N/A



Produced by
 Groundsure Insights
 T: 08444 159000
 E: info@groundsure.com
 W: www.groundsure.com

© Crown copyright and database rights 2018 Ordnance Survey 100035207

Production date: 22 July 2020

Map legend available at:
www.groundsure.com/sites/default/files/groundsure_legend.pdf

Site Details:

London resort

Client Ref: London Resort
Report Ref: GSIP-2020-10332-1119_LS_3_5
Grid Ref: 559448, 174403

Map Name: County Series

Map date: 1897

Scale: 1:2,500

Printed at: 1:2,500



Surveyed 1897
 Revised 1897
 Edition N/A
 Copyright N/A
 Levelled N/A

Surveyed 1897
 Revised 1897
 Edition N/A
 Copyright N/A
 Levelled N/A

Surveyed 1897
 Revised 1897
 Edition N/A
 Copyright N/A
 Levelled N/A

Surveyed 1897
 Revised 1897
 Edition N/A
 Copyright N/A
 Levelled N/A

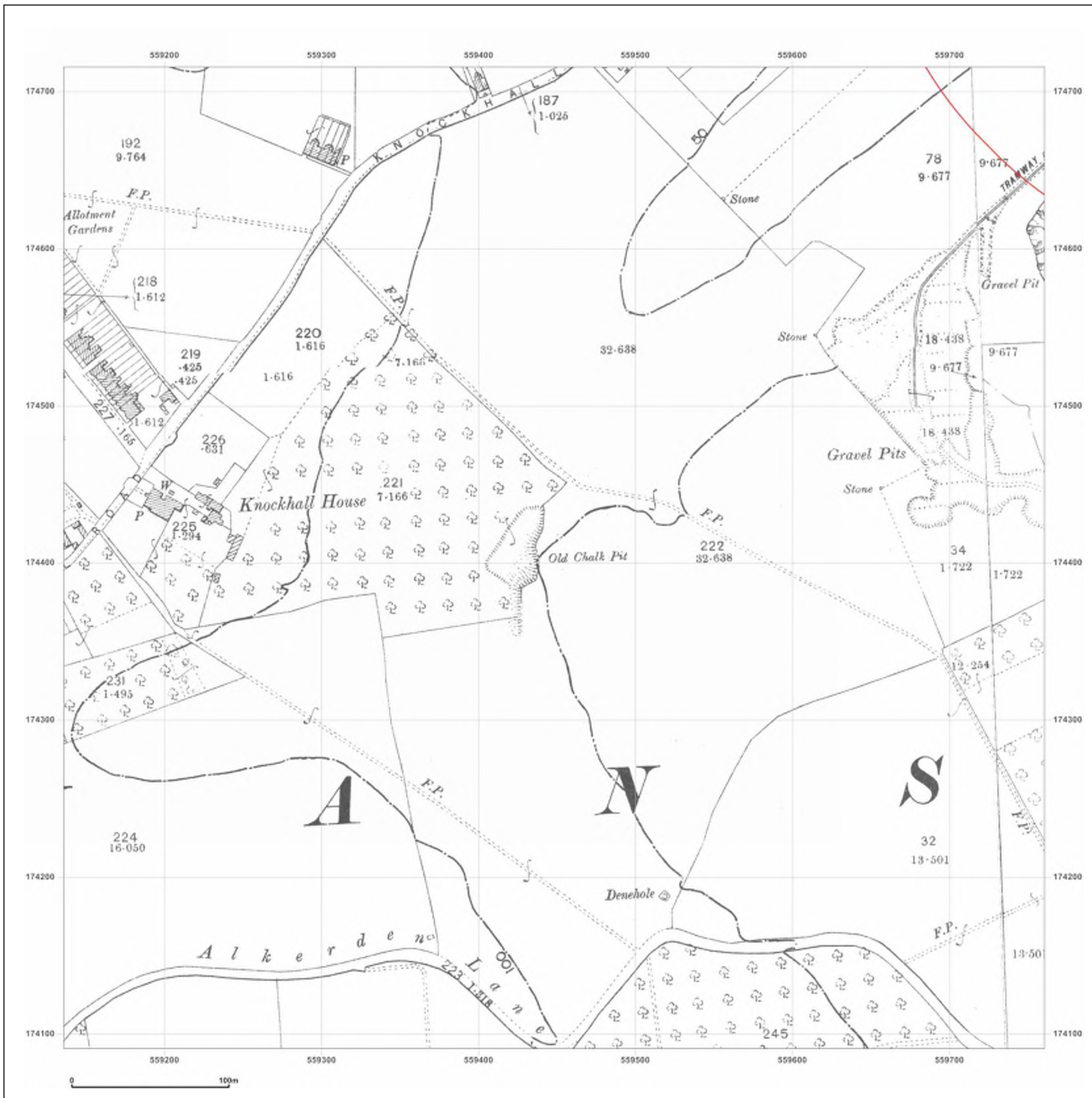


Produced by
 Groundsure Insights
 T: 08444 159000
 E: info@groundsure.com
 W: www.groundsure.com

© Crown copyright and database rights 2018 Ordnance Survey 100035207

Production date: 22 July 2020

Map legend available at:
www.groundsure.com/sites/default/files/groundsure_legend.pdf



Site Details:

London resort

Client Ref: London Resort
Report Ref: GSIP-2020-10332-1119_LS_3_5
Grid Ref: 559448, 174403

Map Name: County Series

Map date: 1909

Scale: 1:2,500

Printed at: 1:2,500



Surveyed 1909
 Revised 1909
 Edition N/A
 Copyright N/A
 Levelled N/A

Surveyed 1864
 Revised 1907
 Edition 1909
 Copyright N/A
 Levelled N/A

Surveyed 1909
 Revised 1909
 Edition N/A
 Copyright N/A
 Levelled N/A

Surveyed 1909
 Revised 1909
 Edition N/A
 Copyright N/A
 Levelled N/A

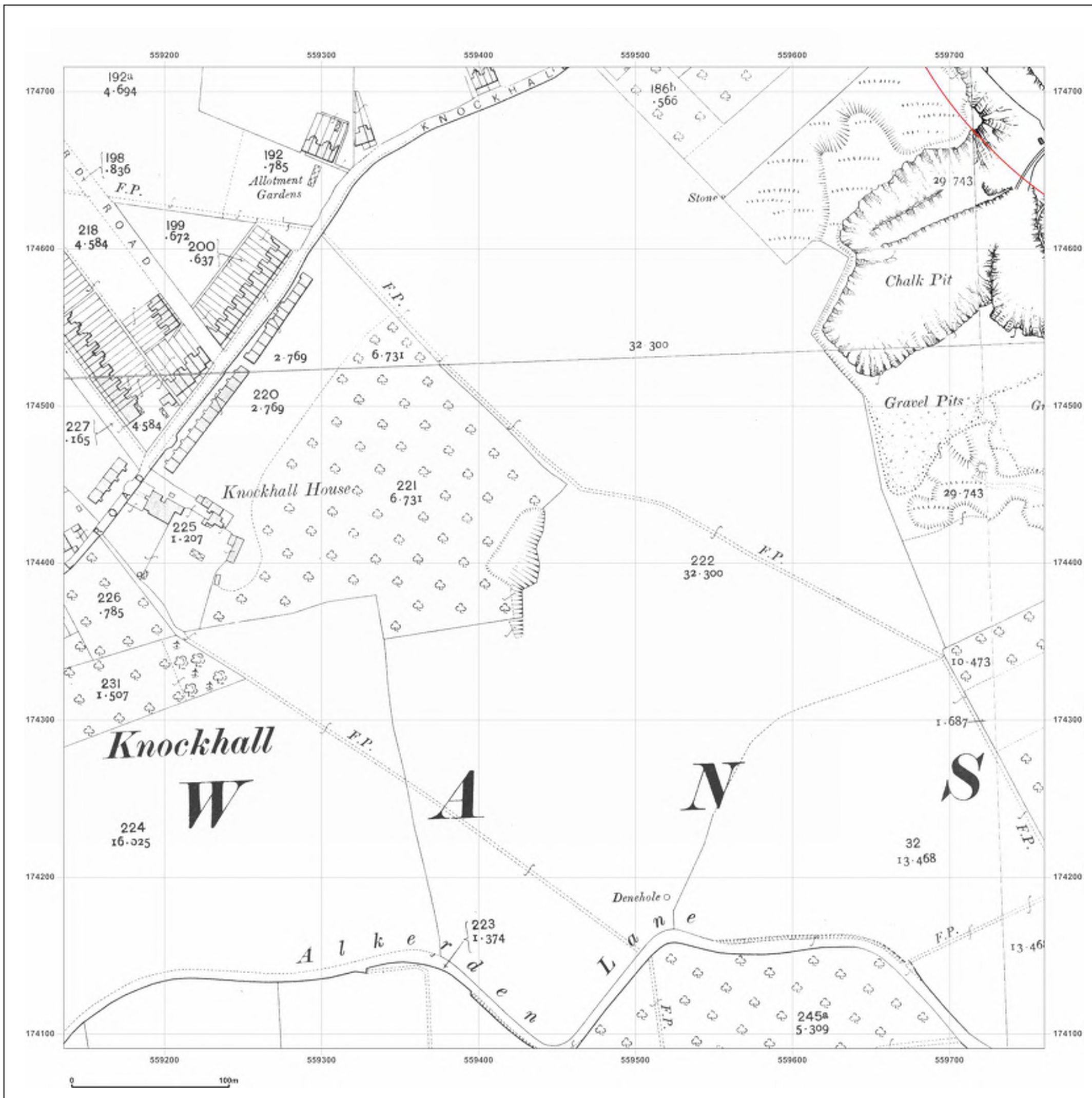


Produced by
 Groundsure Insights
 T: 08444 159000
 E: info@groundsure.com
 W: www.groundsure.com

© Crown copyright and database rights 2018 Ordnance Survey 100035207

Production date: 22 July 2020

Map legend available at:
www.groundsure.com/sites/default/files/groundsure_legend.pdf



Site Details:

London resort

Client Ref: London Resort
Report Ref: GSIP-2020-10332-1119_LS_3_5
Grid Ref: 559448, 174403

Map Name: County Series

Map date: 1931-1933

Scale: 1:2,500

Printed at: 1:2,500



Surveyed 1933
 Revised 1933
 Edition N/A
 Copyright N/A
 Levelled N/A

Surveyed 1932
 Revised 1932
 Edition N/A
 Copyright N/A
 Levelled N/A

Surveyed 1931
 Revised 1931
 Edition N/A
 Copyright N/A
 Levelled N/A

Surveyed 1932
 Revised 1932
 Edition N/A
 Copyright N/A
 Levelled N/A

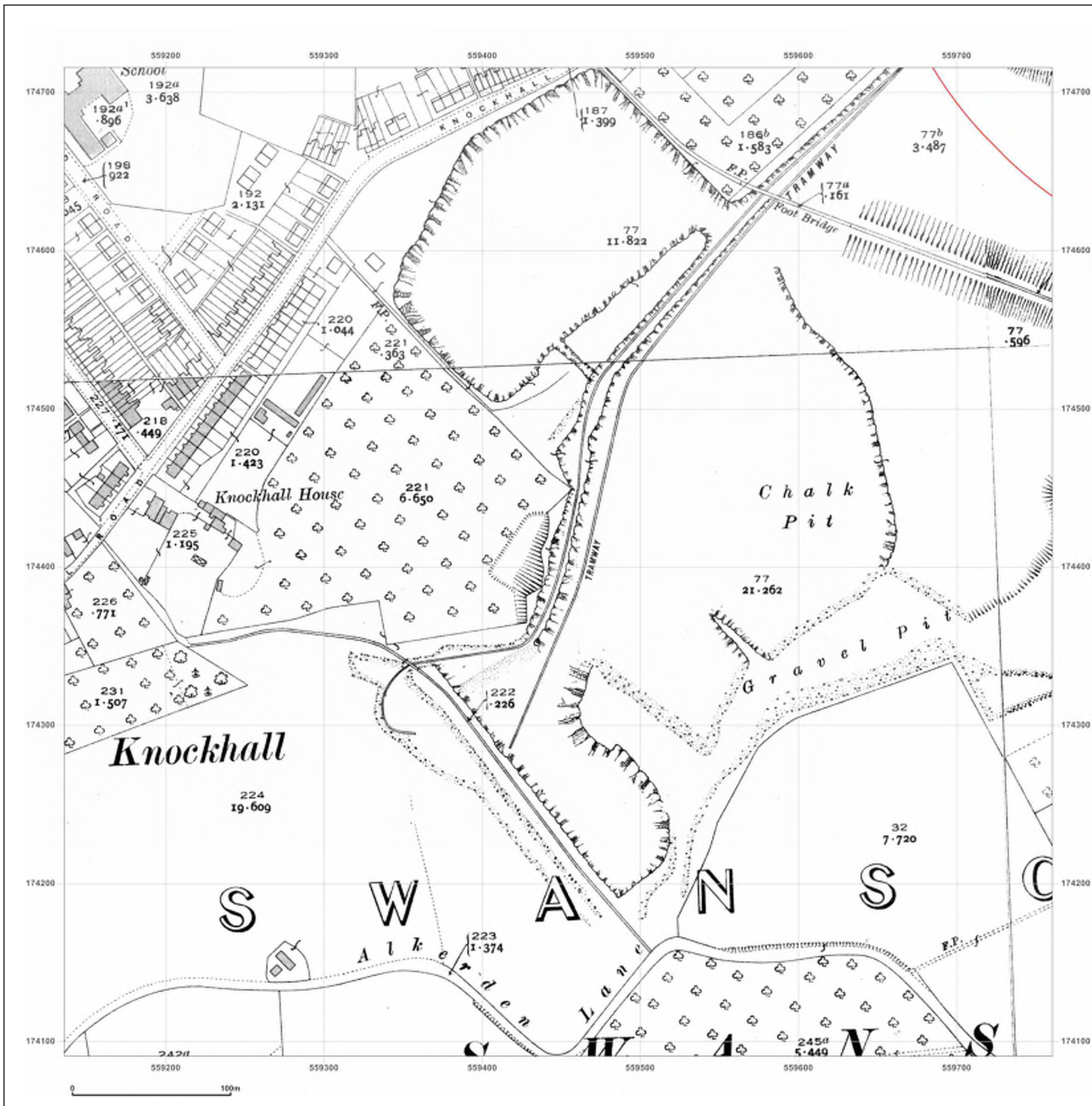


Produced by
 Groundsure Insights
 T: 08444 159000
 E: info@groundsure.com
 W: www.groundsure.com

© Crown copyright and database rights 2018 Ordnance Survey 100035207

Production date: 22 July 2020

Map legend available at:
www.groundsure.com/sites/default/files/groundsure_legend.pdf



Site Details:

London resort

Client Ref: London Resort
Report Ref: GSIP-2020-10332-1119_LS_3_5
Grid Ref: 559448, 174403

Map Name: County Series

Map date: 1938-1939

Scale: 1:2,500

Printed at: 1:2,500



Surveyed 1938
 Revised 1938
 Edition N/A
 Copyright N/A
 Levelled N/A

Surveyed 1939
 Revised 1939
 Edition N/A
 Copyright N/A
 Levelled N/A

Surveyed 1938
 Revised 1938
 Edition N/A
 Copyright N/A
 Levelled N/A

Surveyed 1938
 Revised 1938
 Edition N/A
 Copyright N/A
 Levelled N/A

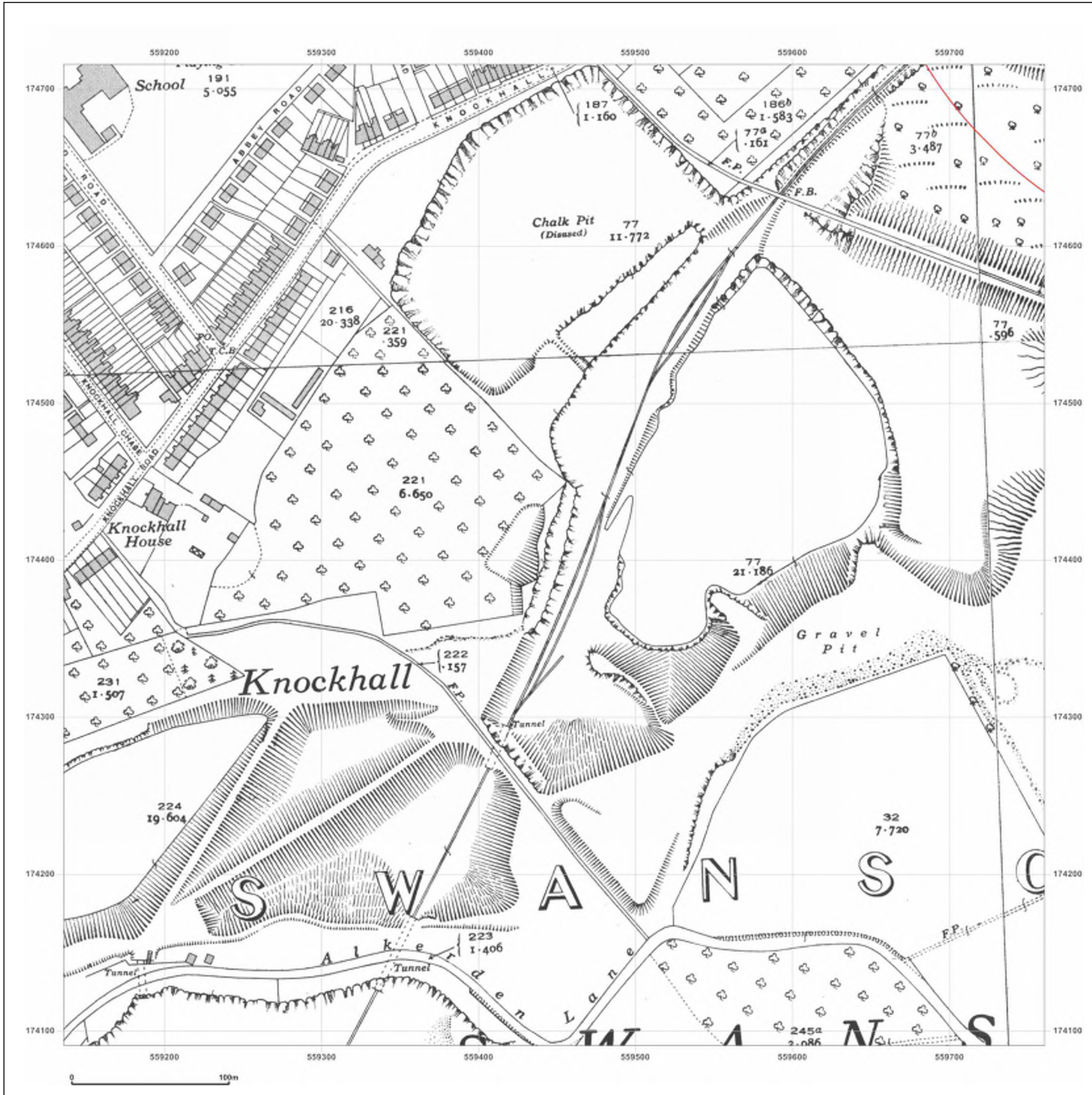


Produced by
 Groundsure Insights
 T: 08444 159000
 E: info@groundsure.com
 W: www.groundsure.com

© Crown copyright and database rights 2018 Ordnance Survey 100035207

Production date: 22 July 2020

Map legend available at:
www.groundsure.com/sites/default/files/groundsure_legend.pdf



Site Details:

London resort

Client Ref: London Resort
Report Ref: GSIP-2020-10332-1119_LS_3_5
Grid Ref: 559448, 174403

Map Name: National Grid

Map date: 1952

Scale: 1:2,500

Printed at: 1:2,500



Surveyed 1952
 Revised 1952
 Edition N/A
 Copyright N/A
 Levelled 1952

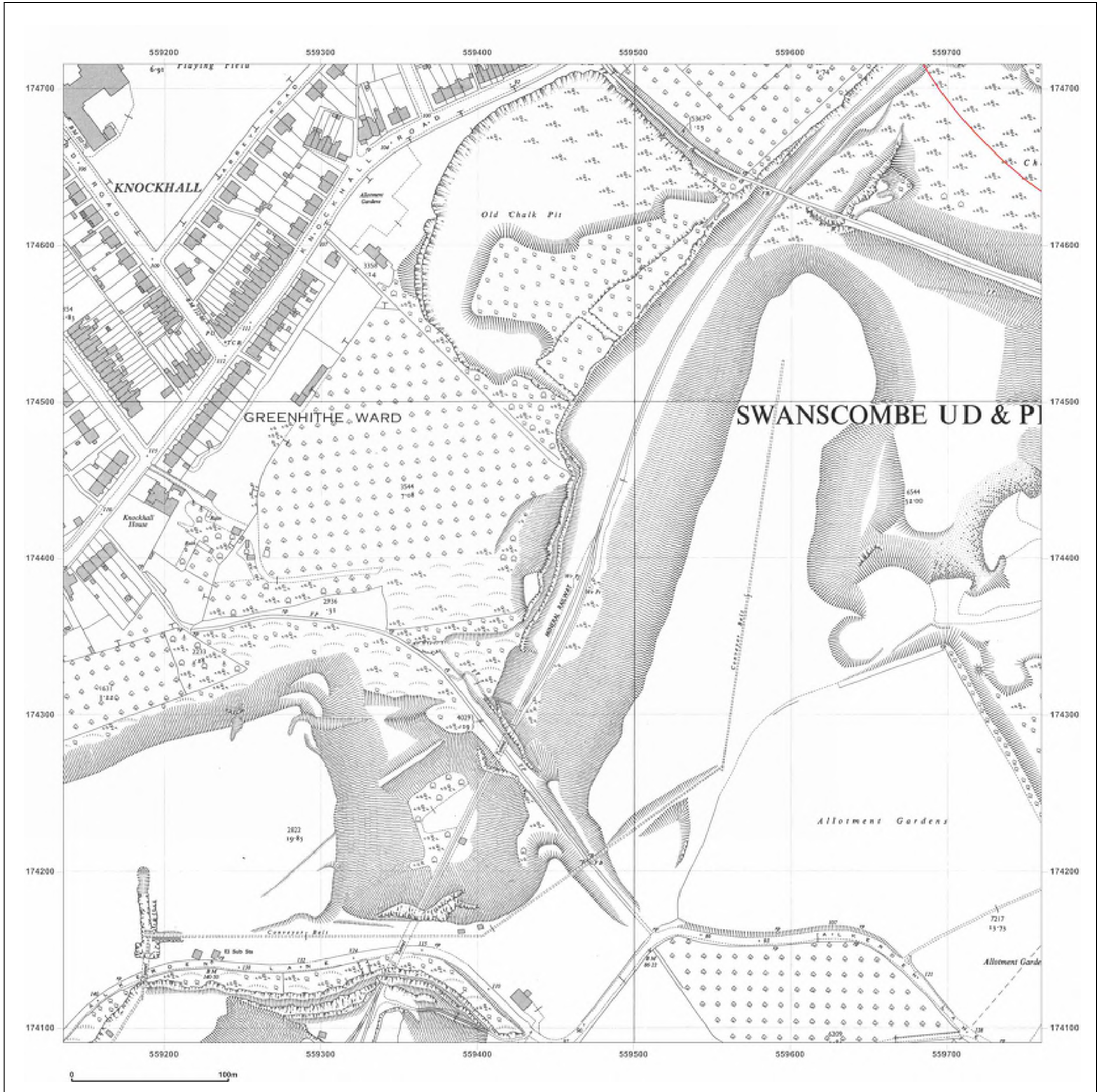


Produced by
 Groundsure Insights
 T: 08444 159000
 E: info@groundsure.com
 W: www.groundsure.com

© Crown copyright and database rights 2018 Ordnance Survey 100035207

Production date: 22 July 2020

Map legend available at:
www.groundsure.com/sites/default/files/groundsure_legend.pdf



Site Details:

London resort

Client Ref: London Resort
Report Ref: GSIP-2020-10332-1119_LS_3_6
Grid Ref: 559448, 175029

Map Name: County Series

Map date: 1865-1867


Scale: 1:2,500

Printed at: 1:2,500



Surveyed 1867
 Revised 1867
 Edition N/A
 Copyright N/A
 Levelled N/A

Surveyed 1865
 Revised 1865
 Edition N/A
 Copyright N/A
 Levelled N/A

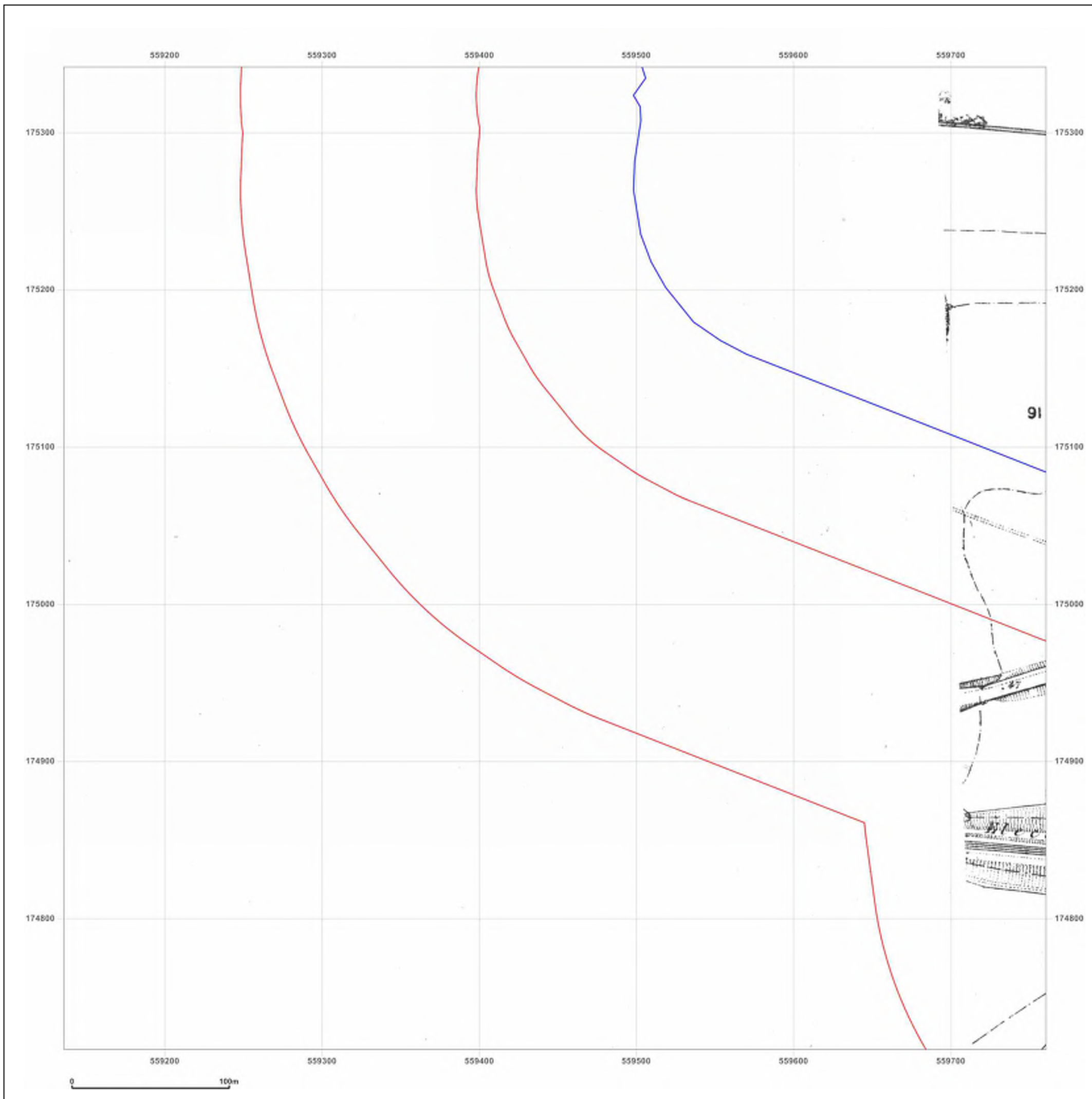


Produced by
 Groundsure Insights
 T: 08444 159000
 E: info@groundsure.com
 W: www.groundsure.com

© Crown copyright and database rights 2018 Ordnance Survey 100035207

Production date: 22 July 2020

Map legend available at:
www.groundsure.com/sites/default/files/groundsure_legend.pdf



Site Details:

London resort

Client Ref: London Resort
Report Ref: GSIP-2020-10332-1119_LS_3_6
Grid Ref: 559448, 175029

Map Name: County Series

Map date: 1865-1867


Scale: 1:2,500

Printed at: 1:2,500



Surveyed 1867
 Revised 1867
 Edition N/A
 Copyright N/A
 Levelled N/A

Surveyed 1865
 Revised 1865
 Edition N/A
 Copyright N/A
 Levelled N/A

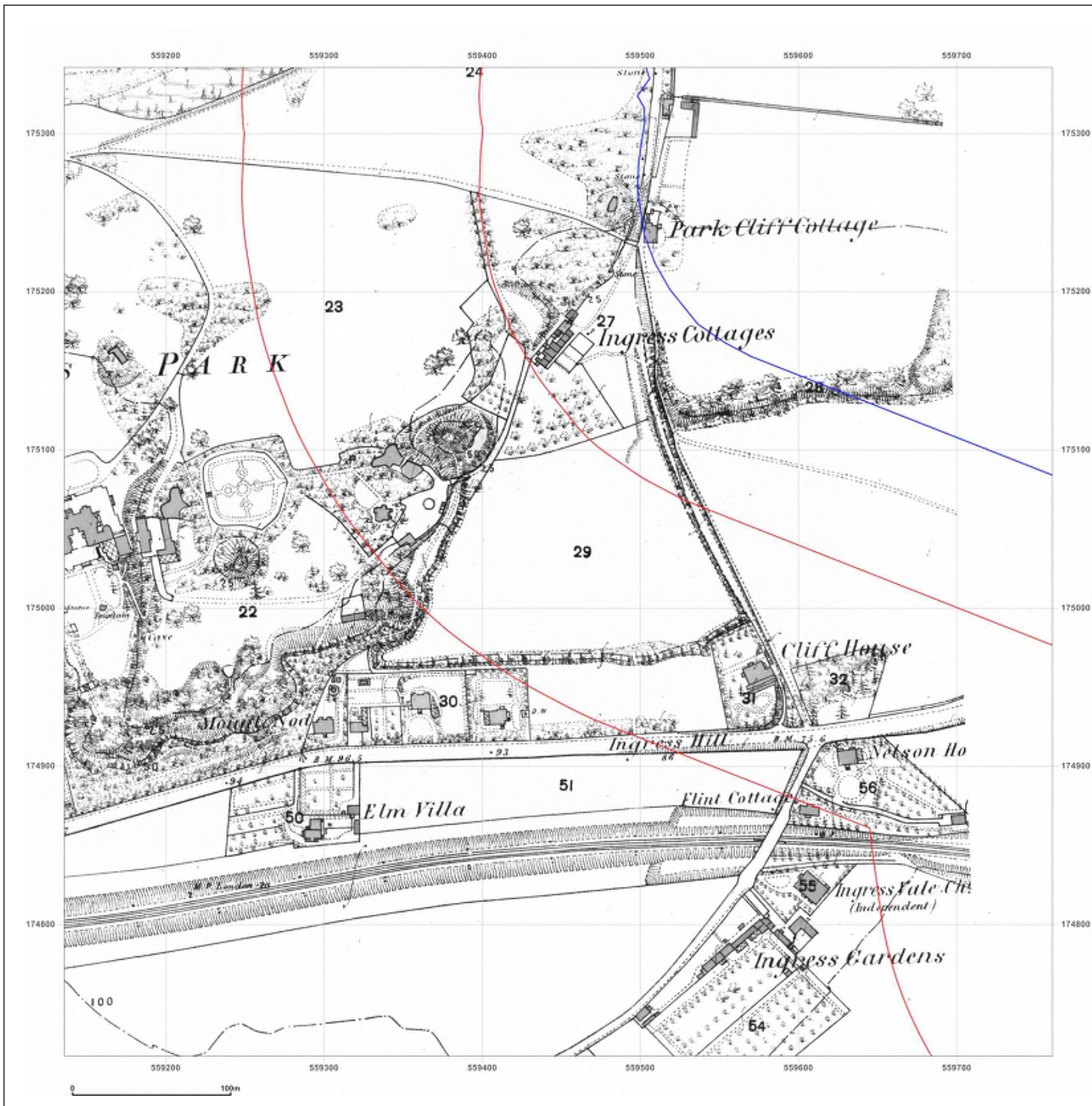


Produced by
 Groundsure Insights
 T: 08444 159000
 E: info@groundsure.com
 W: www.groundsure.com

© Crown copyright and database rights 2018 Ordnance Survey 100035207

Production date: 22 July 2020

Map legend available at:
www.groundsure.com/sites/default/files/groundsure_legend.pdf



Site Details:

London resort

Client Ref: London Resort
Report Ref: GSIP-2020-10332-1119_LS_3_6
Grid Ref: 559448, 175029

Map Name: County Series

Map date: 1897

Scale: 1:2,500

Printed at: 1:2,500



Surveyed 1897
 Revised 1897
 Edition N/A
 Copyright N/A
 Levelled N/A

Surveyed 1897
 Revised 1897
 Edition N/A
 Copyright N/A
 Levelled N/A

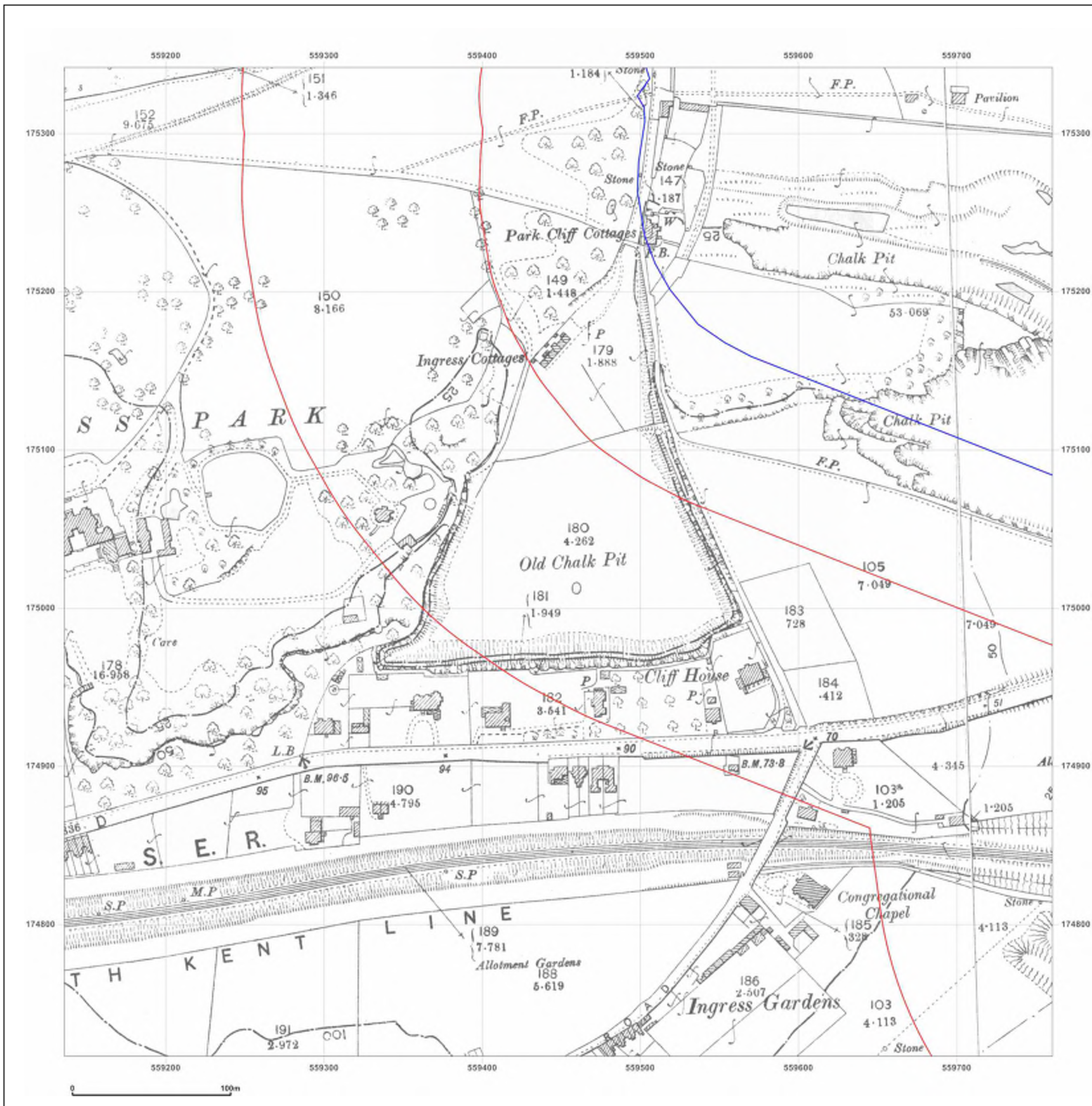


Produced by
 Groundsure Insights
 T: 08444 159000
 E: info@groundsure.com
 W: www.groundsure.com

© Crown copyright and database rights 2018 Ordnance Survey 100035207

Production date: 22 July 2020

Map legend available at:
www.groundsure.com/sites/default/files/groundsure_legend.pdf



Site Details:

London resort

Client Ref: London Resort
Report Ref: GSIP-2020-10332-1119_LS_3_6
Grid Ref: 559448, 175029

Map Name: County Series

Map date: 1909


Scale: 1:2,500

Printed at: 1:2,500



Surveyed 1909
 Revised 1909
 Edition N/A
 Copyright N/A
 Levelled N/A

Surveyed 1864
 Revised 1907
 Edition 1909
 Copyright N/A
 Levelled N/A

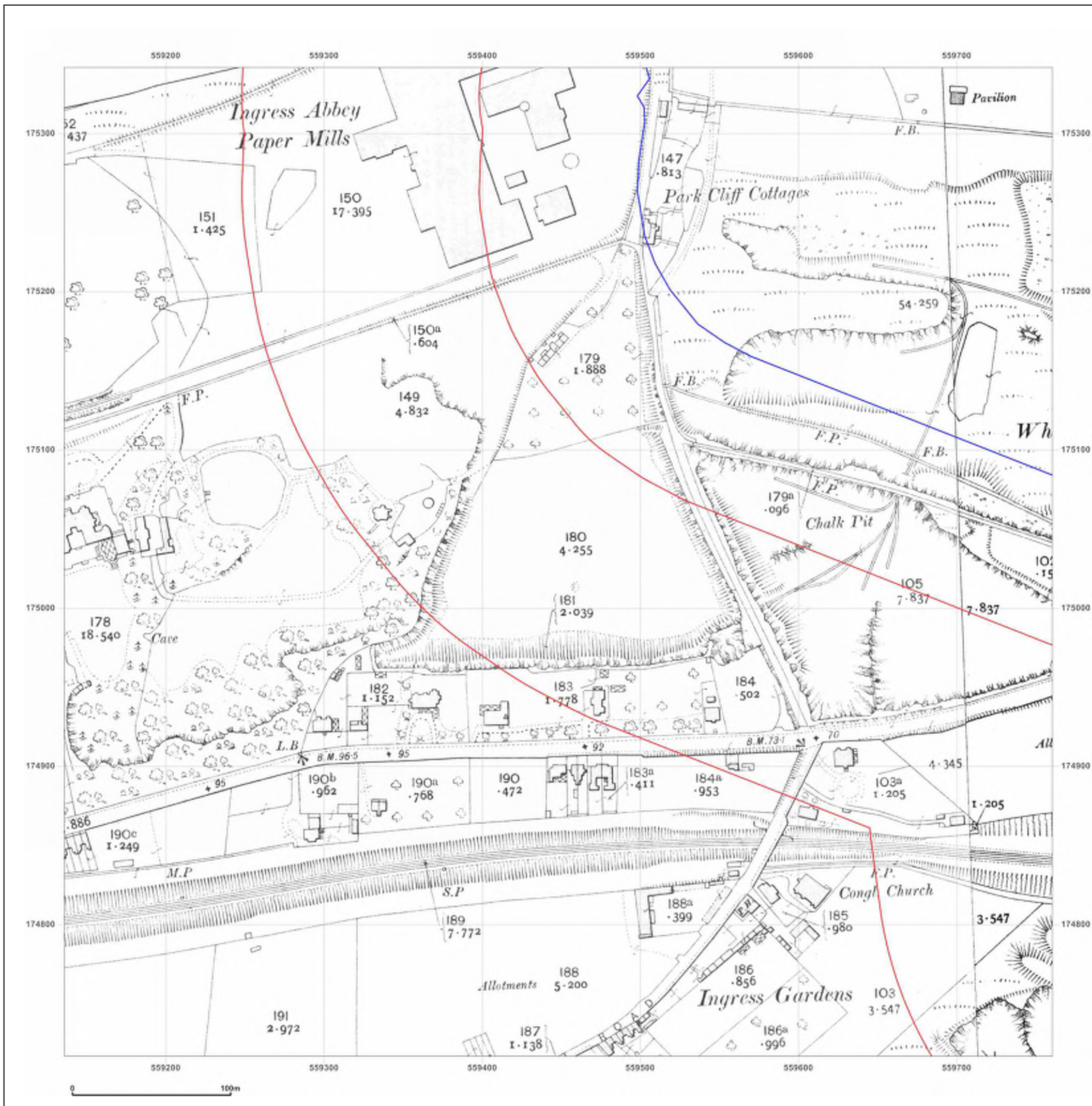


Produced by
 Groundsure Insights
 T: 08444 159000
 E: info@groundsure.com
 W: www.groundsure.com

© Crown copyright and database rights 2018 Ordnance Survey 100035207

Production date: 22 July 2020

Map legend available at:
www.groundsure.com/sites/default/files/groundsure_legend.pdf



Site Details:

London resort

Client Ref: London Resort
Report Ref: GSIP-2020-10332-1119_LS_3_6
Grid Ref: 559448, 175029

Map Name: County Series

Map date: 1932-1933

Scale: 1:2,500

Printed at: 1:2,500



Surveyed 1933
 Revised 1933
 Edition N/A
 Copyright N/A
 Levelled N/A

Surveyed 1932
 Revised 1932
 Edition N/A
 Copyright N/A
 Levelled N/A

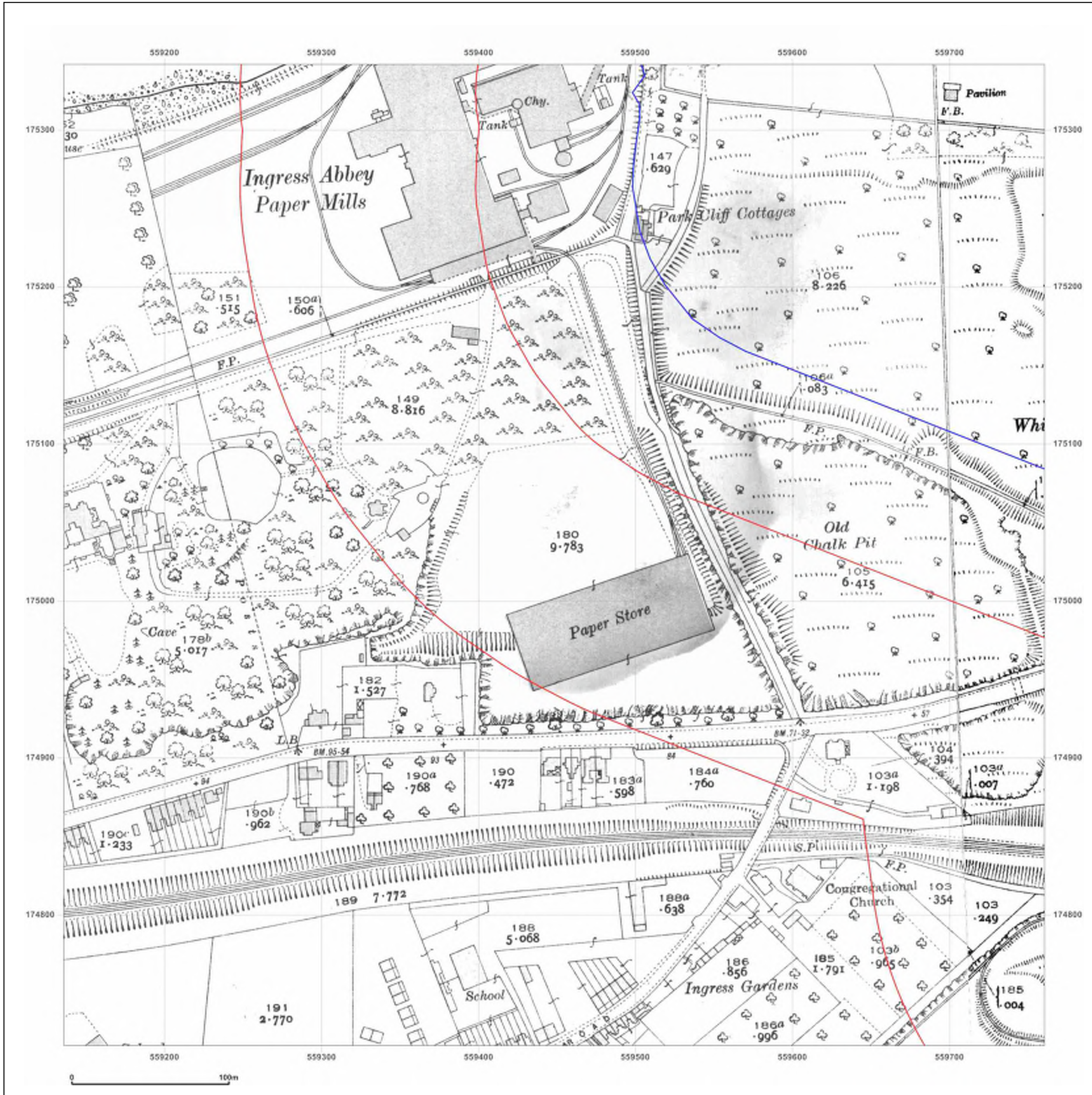


Produced by
 Groundsure Insights
 T: 08444 159000
 E: info@groundsure.com
 W: www.groundsure.com

© Crown copyright and database rights 2018 Ordnance Survey 100035207

Production date: 22 July 2020

Map legend available at:
www.groundsure.com/sites/default/files/groundsure_legend.pdf



Site Details:

London resort

Client Ref: London Resort
Report Ref: GSIP-2020-10332-1119_LS_3_6
Grid Ref: 559448, 175029

Map Name: County Series

Map date: 1938-1939

Scale: 1:2,500

Printed at: 1:2,500



Surveyed 1938
 Revised 1938
 Edition N/A
 Copyright N/A
 Levelled N/A

Surveyed 1939
 Revised 1939
 Edition N/A
 Copyright N/A
 Levelled N/A

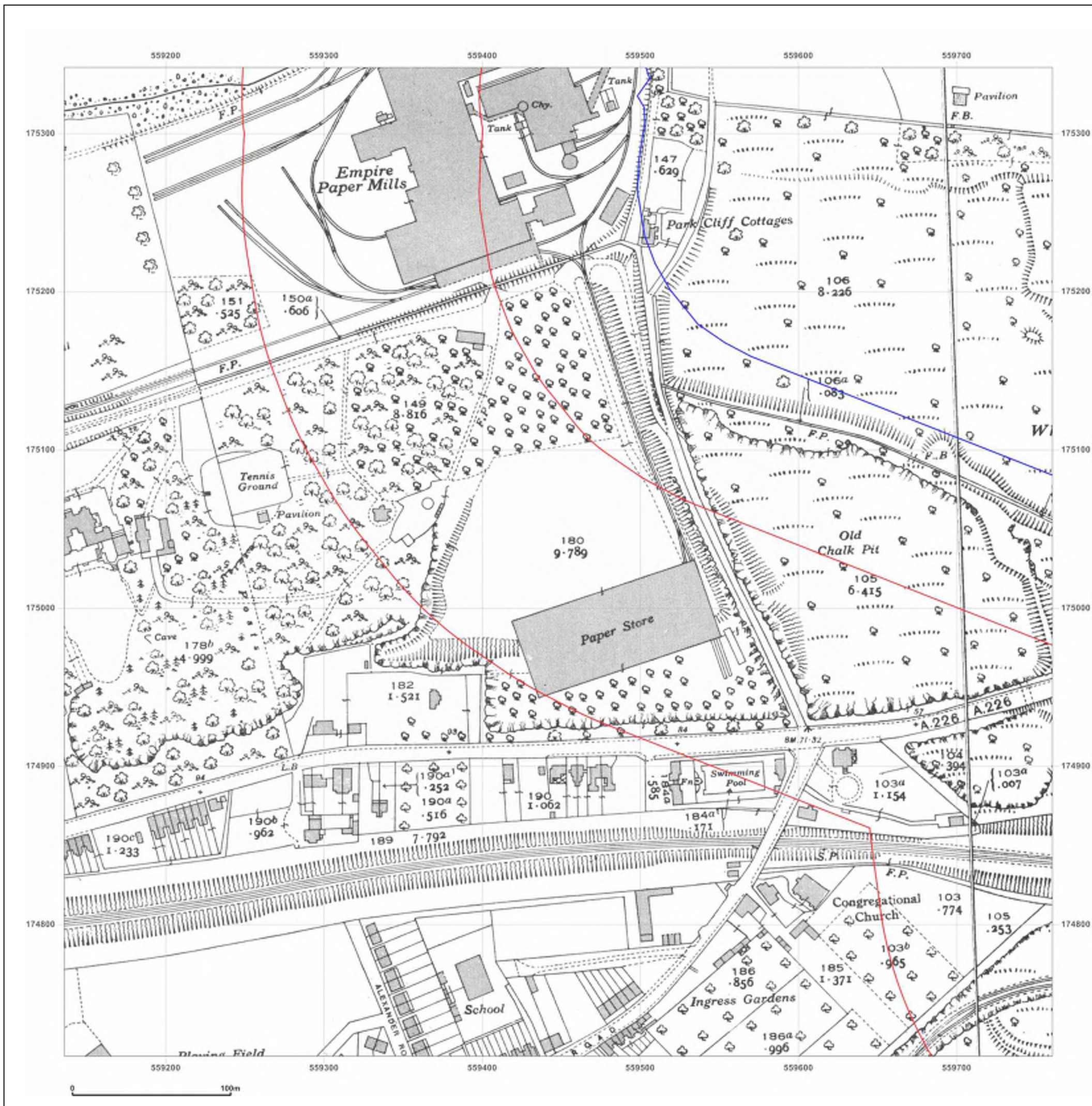


Produced by
 Groundsure Insights
 T: 08444 159000
 E: info@groundsure.com
 W: www.groundsure.com

© Crown copyright and database rights 2018 Ordnance Survey 100035207

Production date: 22 July 2020

Map legend available at:
www.groundsure.com/sites/default/files/groundsure_legend.pdf



Site Details:

London resort

Client Ref: London Resort
Report Ref: GSIP-2020-10332-1119_LS_3_6
Grid Ref: 559448, 175029

Map Name: National Grid

Map date: 1952

Scale: 1:2,500

Printed at: 1:2,500



Surveyed 1952
 Revised 1952
 Edition N/A
 Copyright N/A
 Levelled 1952

Surveyed 1952
 Revised 1952
 Edition N/A
 Copyright N/A
 Levelled 1952



Produced by
 Groundsure Insights
 T: 08444 159000
 E: info@groundsure.com
 W: www.groundsure.com

© Crown copyright and database rights 2018 Ordnance Survey 100035207

Production date: 22 July 2020

Map legend available at:
www.groundsure.com/sites/default/files/groundsure_legend.pdf

Site Details:

London resort

Client Ref: London Resort
Report Ref: GSIP-2020-10332-1119_LS_3_7
Grid Ref: 559448, 175654

Map Name: County Series


Map date: 1866

Scale: 1:2,500

Printed at: 1:2,500



Surveyed 1866
 Revised 1866
 Edition N/A
 Copyright N/A
 Levelled N/A

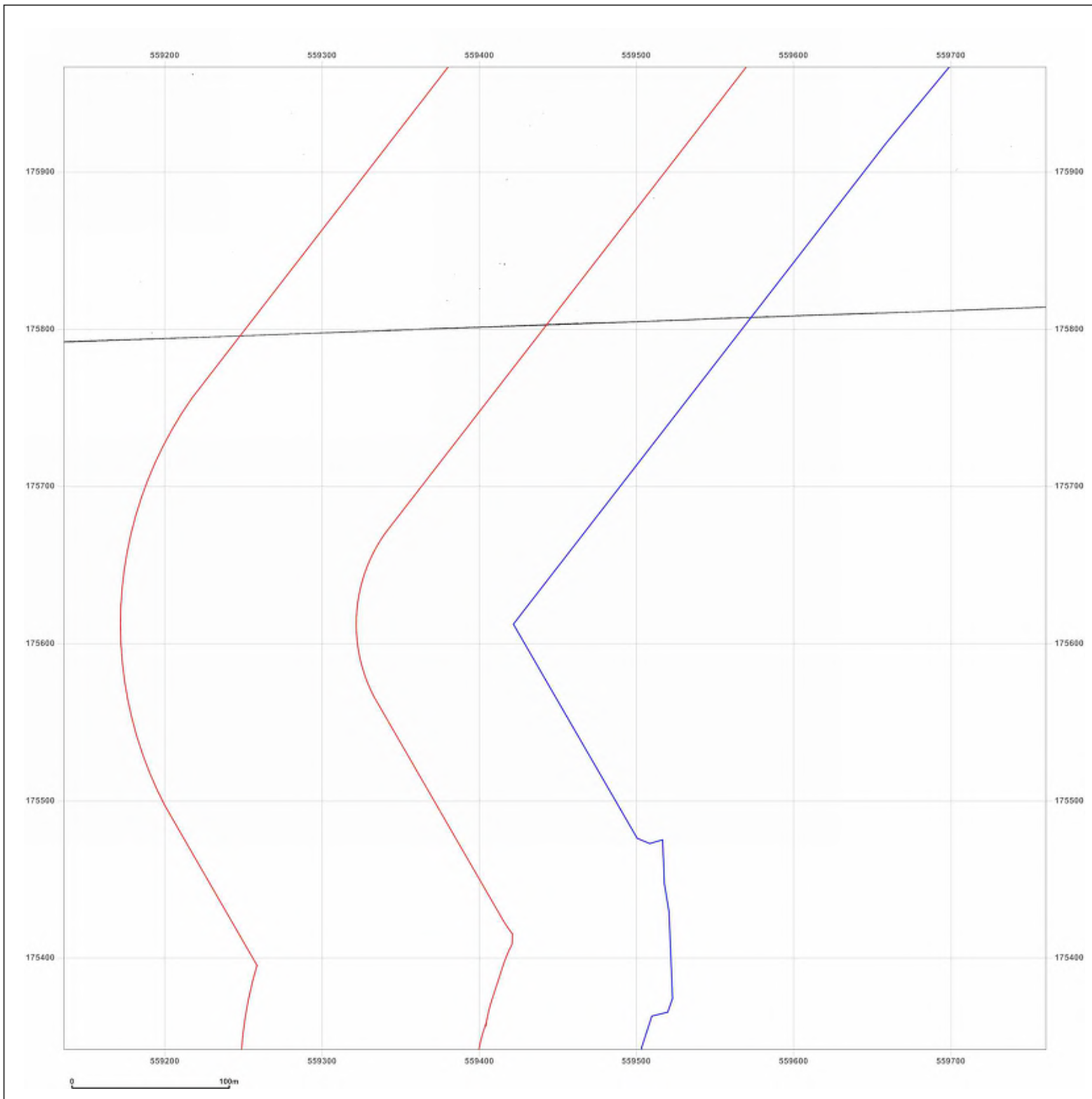


Produced by
 Groundsure Insights
 T: 08444 159000
 E: info@groundsure.com
 W: www.groundsure.com

© Crown copyright and database rights 2018 Ordnance Survey 100035207

Production date: 22 July 2020

Map legend available at:
www.groundsure.com/sites/default/files/groundsure_legend.pdf



Site Details:

London resort

Client Ref: London Resort
Report Ref: GSIP-2020-10332-1119_LS_3_7
Grid Ref: 559448, 175654

Map Name: County Series

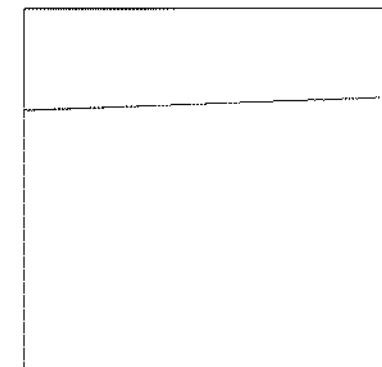
Map date: 1867

Scale: 1:2,500

Printed at: 1:2,500



Surveyed 1867
 Revised 1867
 Edition N/A
 Copyright N/A
 Levelled N/A

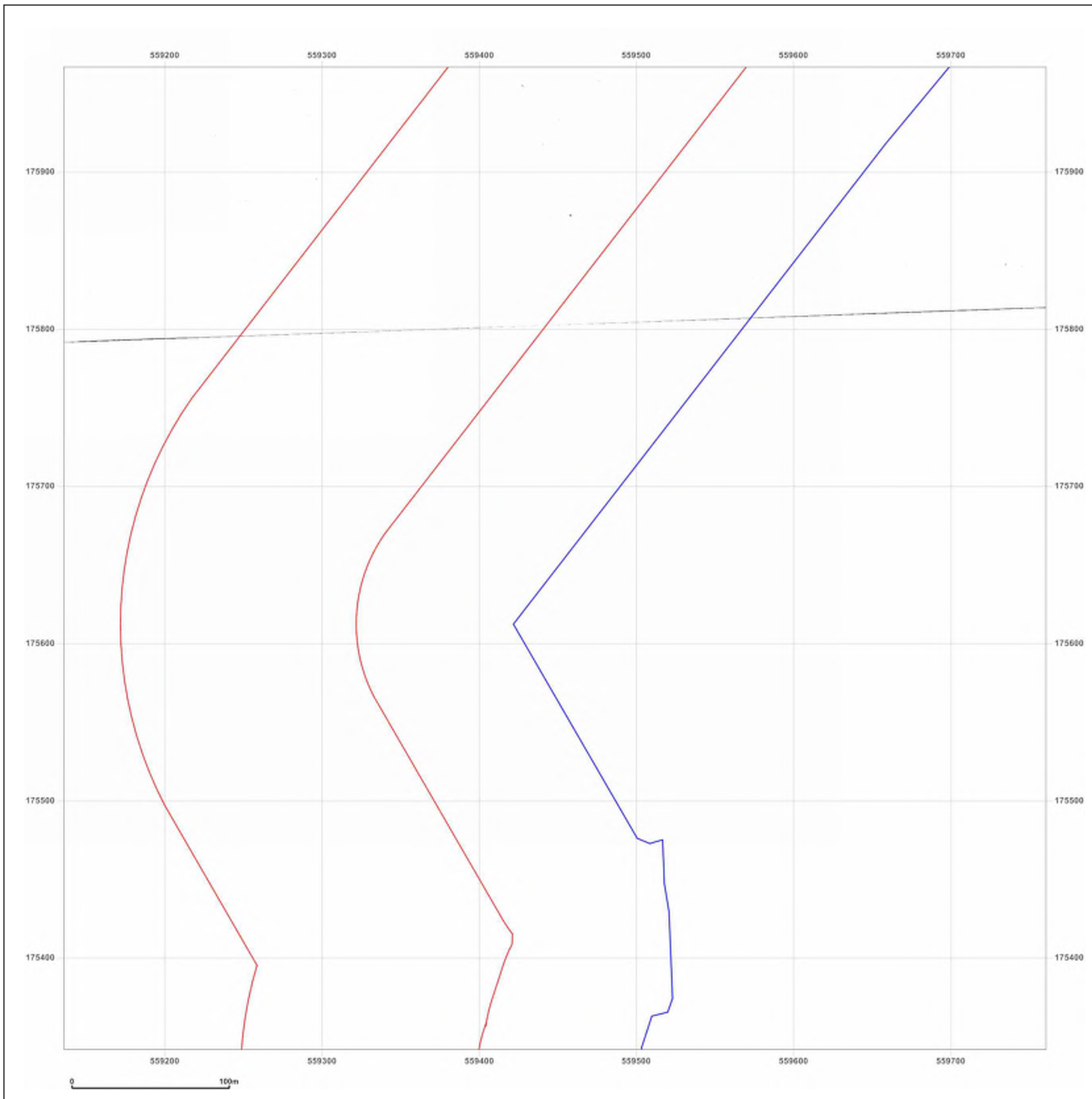


Produced by
 Groundsure Insights
 T: 08444 159000
 E: info@groundsure.com
 W: www.groundsure.com

© Crown copyright and database rights 2018 Ordnance Survey 100035207

Production date: 22 July 2020

Map legend available at:
www.groundsure.com/sites/default/files/groundsure_legend.pdf



Site Details:

London resort

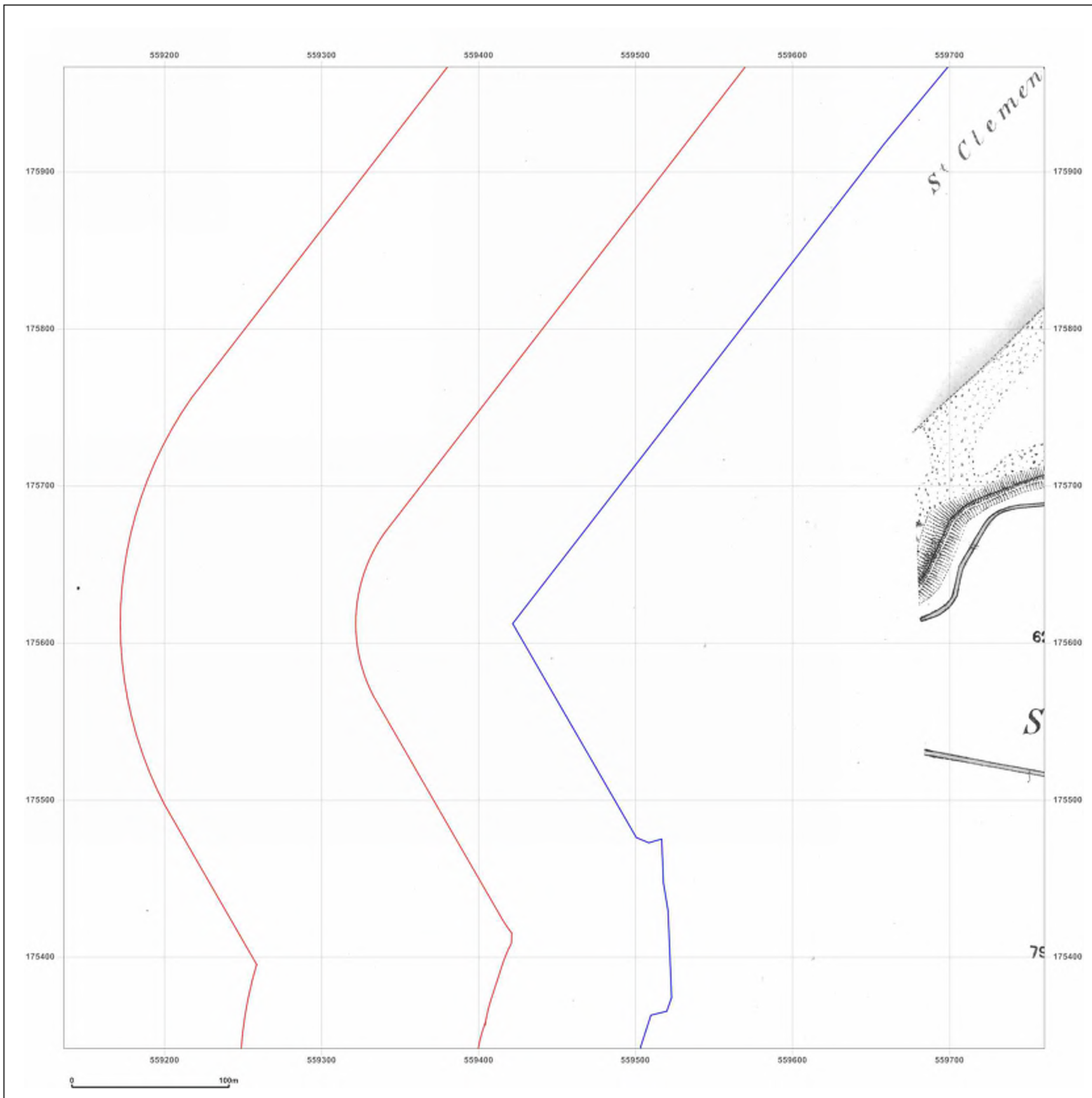

Client Ref: London Resort
Report Ref: GSIP-2020-10332-1119_LS_3_7
Grid Ref: 559448, 175654

Map Name: County Series

Map date: 1865-1867

Scale: 1:2,500

Printed at: 1:2,500

Surveyed 1867
 Revised 1867
 Edition N/A
 Copyright N/A
 Levelled N/A

Surveyed 1865
 Revised 1865
 Edition N/A
 Copyright N/A
 Levelled N/A



Produced by
 Groundsure Insights
 T: 08444 159000
 E: info@groundsure.com
 W: www.groundsure.com

© Crown copyright and database rights 2018 Ordnance Survey 100035207

Production date: 22 July 2020

Map legend available at:
www.groundsure.com/sites/default/files/groundsure_legend.pdf

Site Details:

London resort


Client Ref: London Resort
Report Ref: GSIP-2020-10332-1119_LS_3_7
Grid Ref: 559448, 175654

Map Name: County Series

Map date: 1865-1867


Scale: 1:2,500

Printed at: 1:2,500

Surveyed 1867
 Revised 1867
 Edition N/A
 Copyright N/A
 Levelled N/A

Surveyed 1865
 Revised 1865
 Edition N/A
 Copyright N/A
 Levelled N/A



Produced by
 Groundsure Insights
 T: 08444 159000
 E: info@groundsure.com
 W: www.groundsure.com

© Crown copyright and database rights 2018 Ordnance Survey 100035207

Production date: 22 July 2020

Map legend available at:
www.groundsure.com/sites/default/files/groundsure_legend.pdf

Site Details:

London resort


Client Ref: London Resort
Report Ref: GSIP-2020-10332-1119_LS_3_7
Grid Ref: 559448, 175654

Map Name: County Series

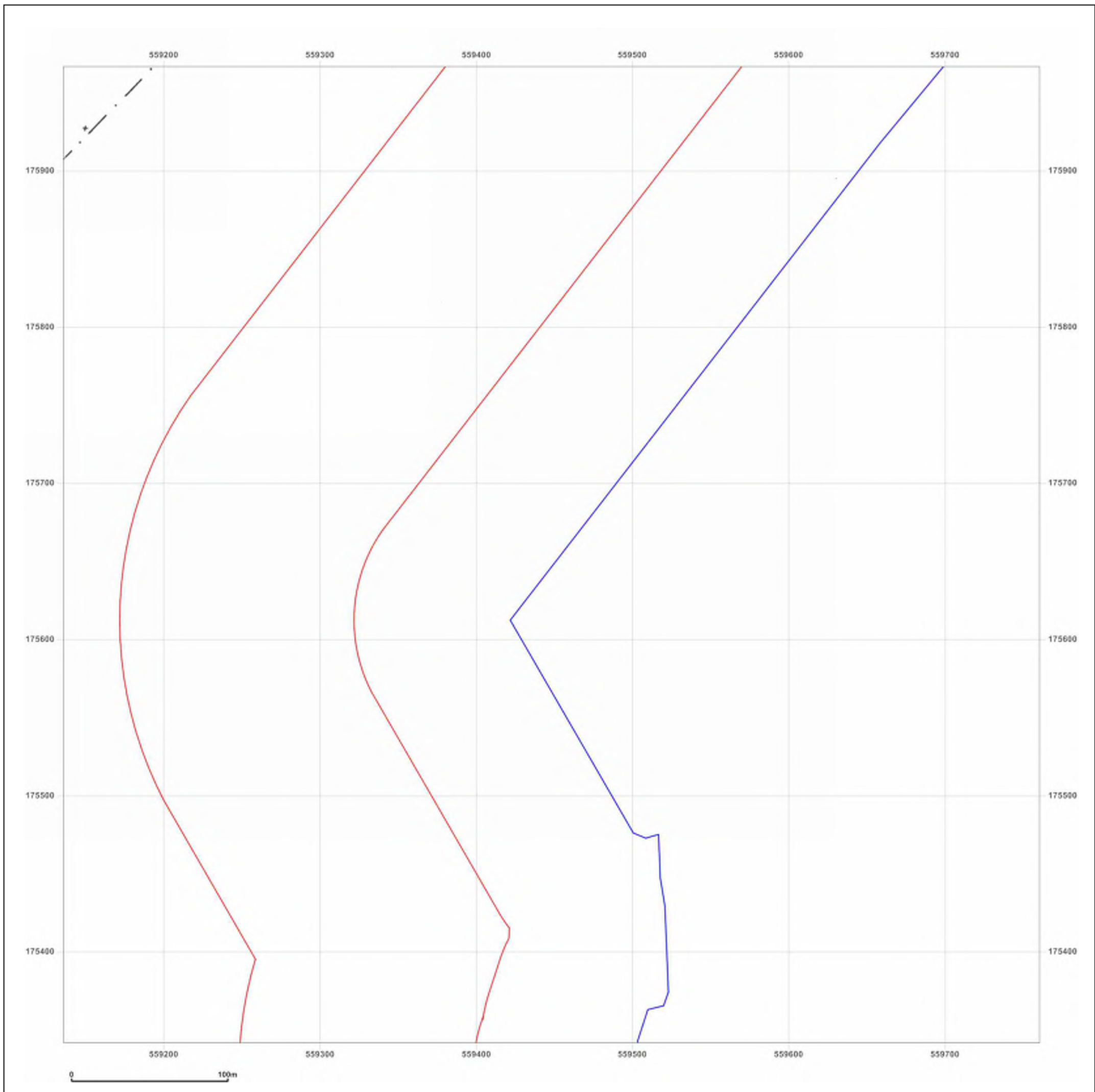
Map date: 1897

Scale: 1:2,500

Printed at: 1:2,500

Surveyed 1897
 Revised 1897
 Edition N/A
 Copyright N/A
 Levelled N/A



Produced by
 Groundsure Insights
 T: 08444 159000
 E: info@groundsure.com
 W: www.groundsure.com

© Crown copyright and database rights 2018 Ordnance Survey 100035207

Production date: 22 July 2020

Map legend available at:
www.groundsure.com/sites/default/files/groundsure_legend.pdf

Site Details:

London resort

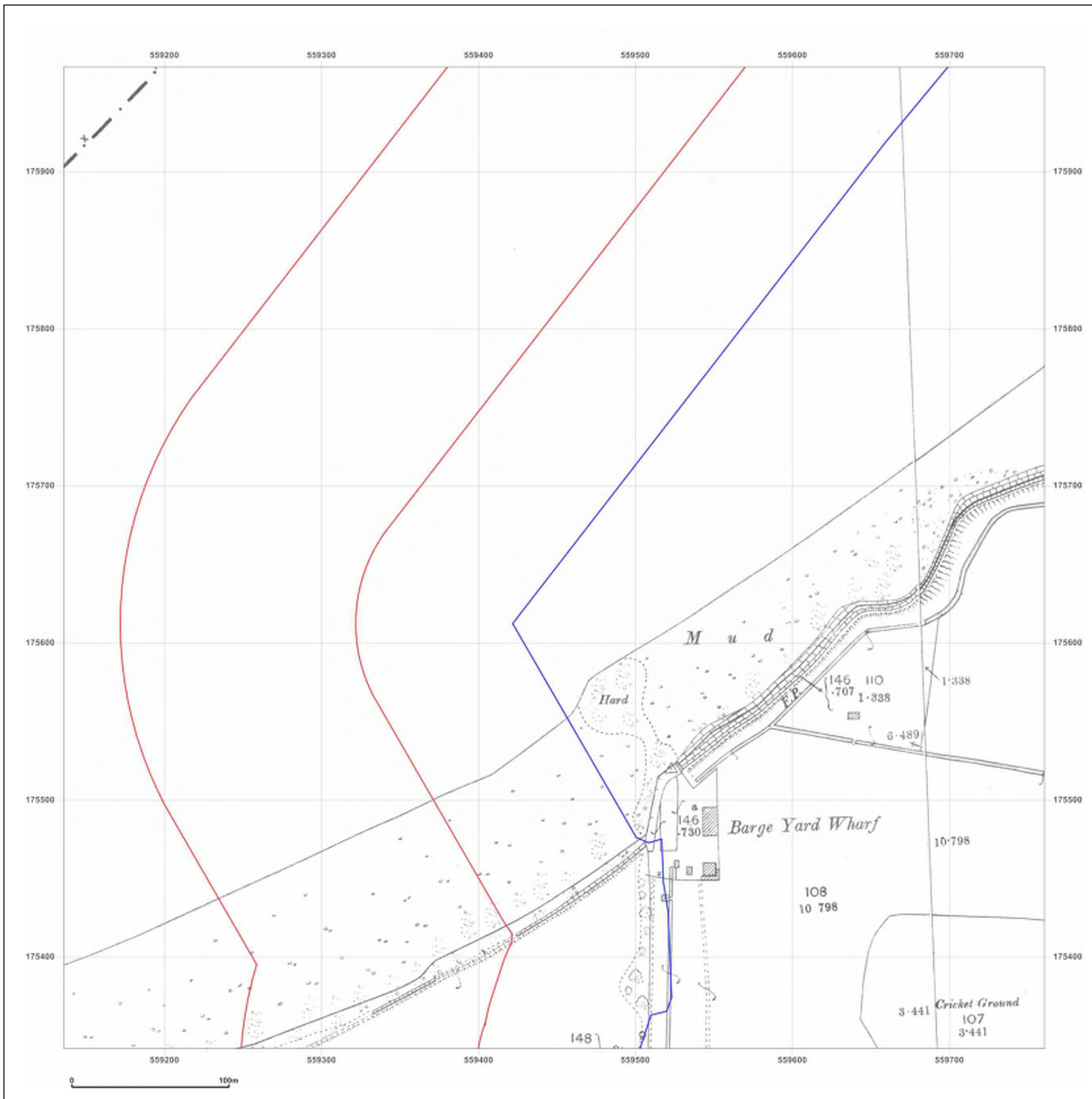
Client Ref: London Resort
Report Ref: GSIP-2020-10332-1119_LS_3_7
Grid Ref: 559448, 175654

Map Name: County Series

Map date: 1897

Scale: 1:2,500

Printed at: 1:2,500



Surveyed 1897
 Revised 1897
 Edition N/A
 Copyright N/A
 Levelled N/A



Produced by
 Groundsure Insights
 T: 08444 159000
 E: info@groundsure.com
 W: www.groundsure.com

© Crown copyright and database rights 2018 Ordnance Survey 100035207

Production date: 22 July 2020

Map legend available at:
www.groundsure.com/sites/default/files/groundsure_legend.pdf

Site Details:

London resort

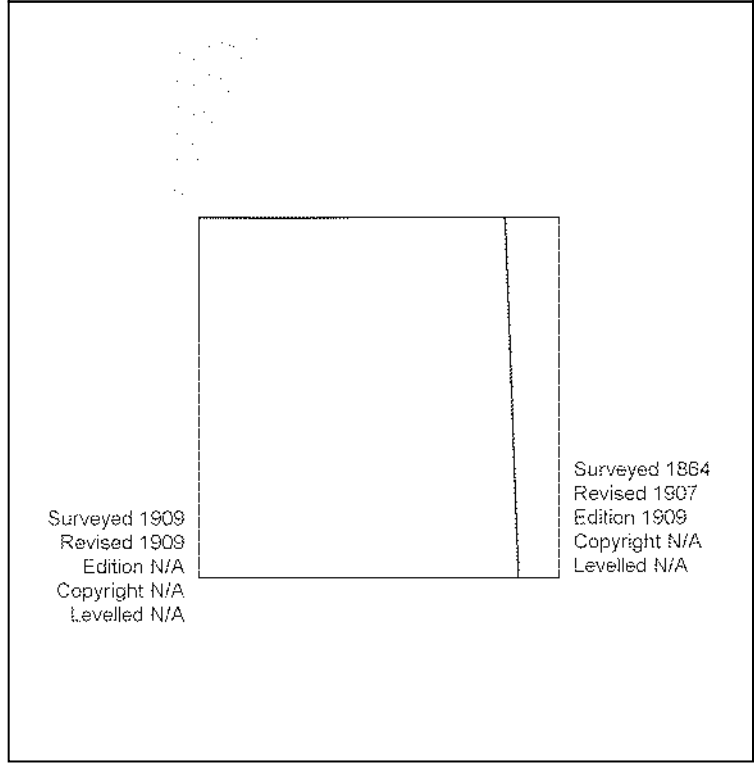
Client Ref: London Resort
Report Ref: GSIP-2020-10332-1119_LS_3_7
Grid Ref: 559448, 175654

Map Name: County Series

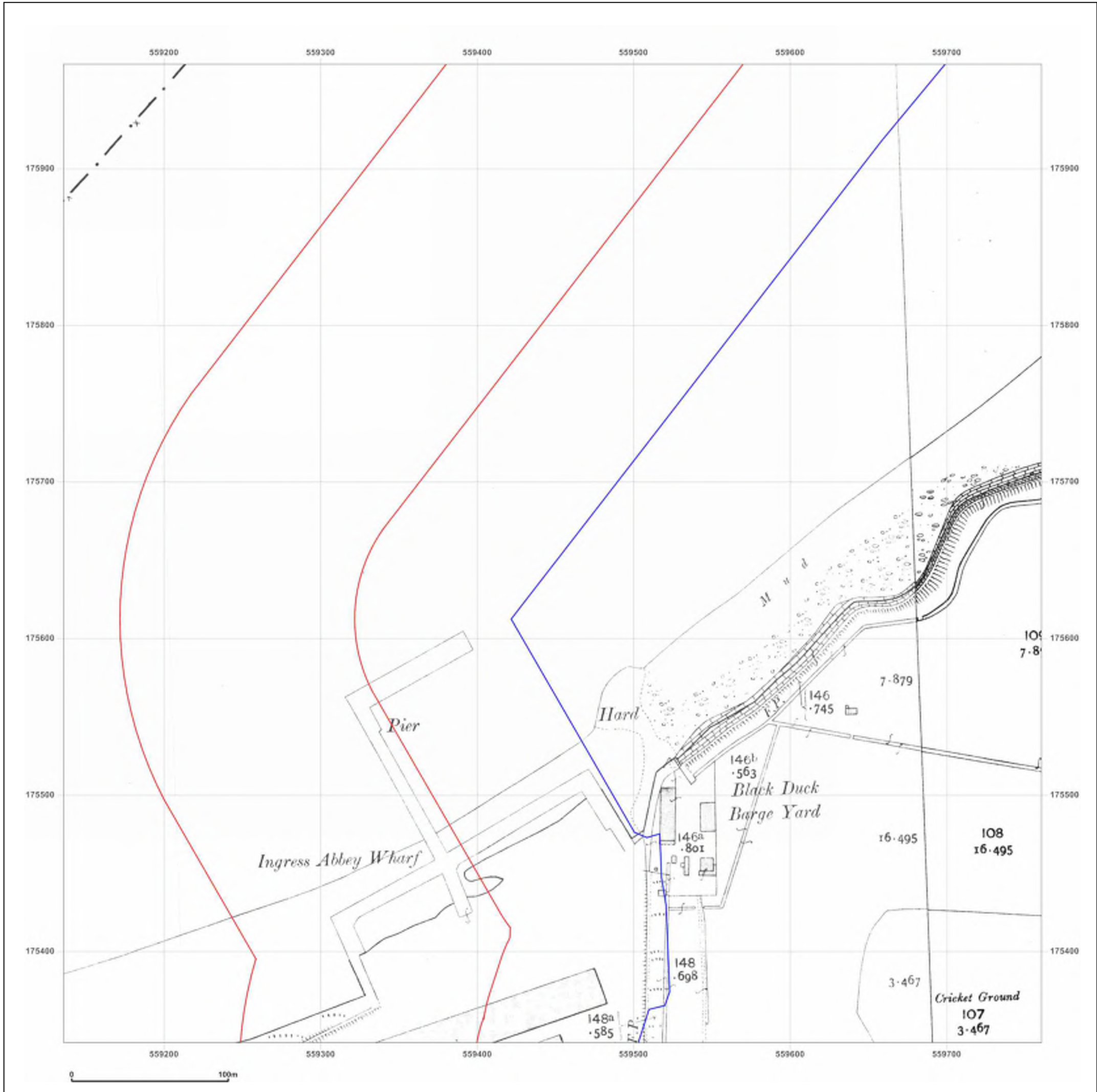
Map date: 1909

Scale: 1:2,500

Printed at: 1:2,500

Surveyed 1864
 Revised 1907
 Edition 1909
 Copyright N/A
 Levelled N/A



Produced by
 Groundsure Insights
 T: 08444 159000
 E: info@groundsure.com
 W: www.groundsure.com

© Crown copyright and database rights 2018 Ordnance Survey 100035207

Production date: 22 July 2020

Map legend available at:
www.groundsure.com/sites/default/files/groundsure_legend.pdf

Site Details:

London resort

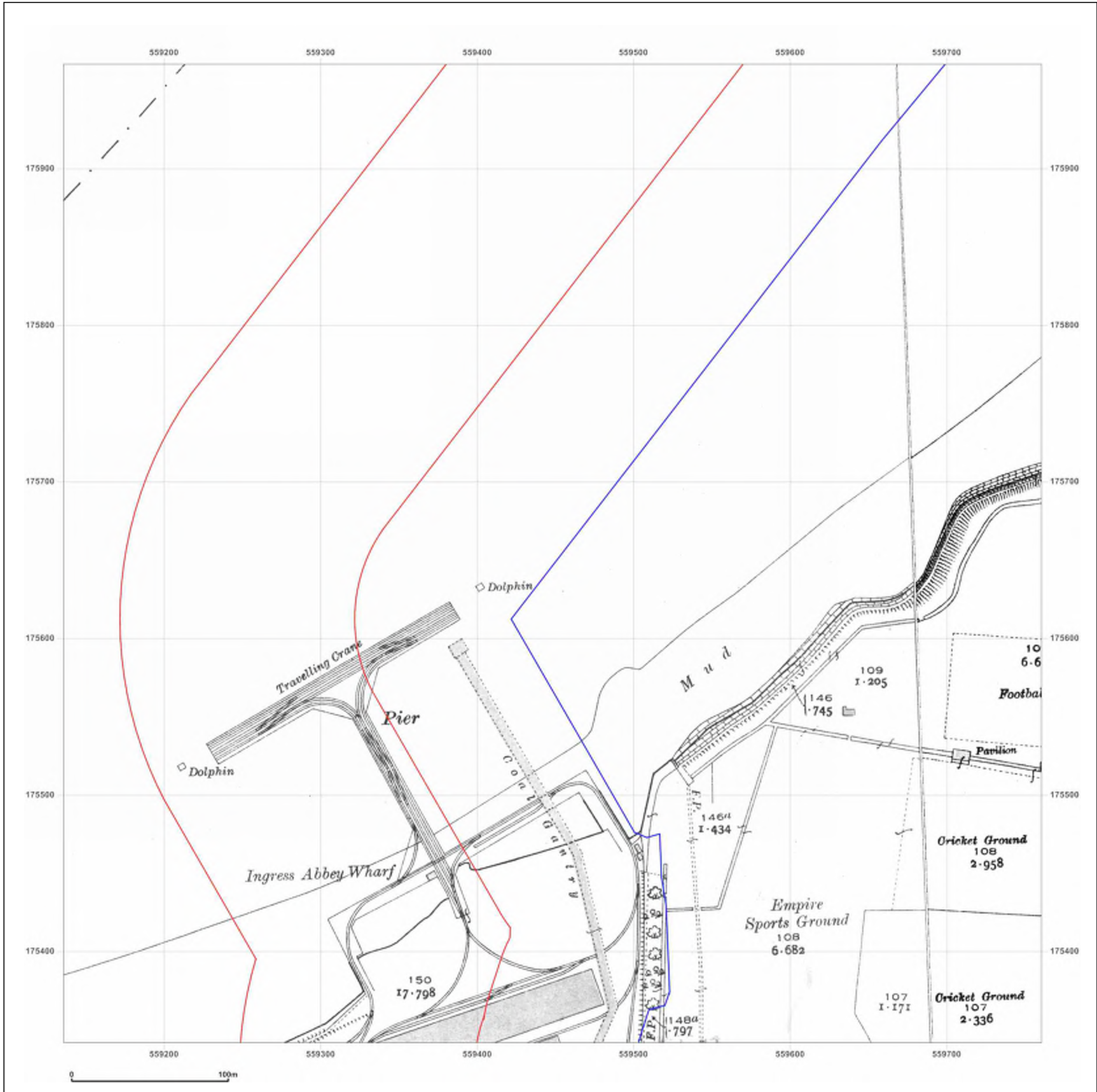
Client Ref: London Resort
Report Ref: GSIP-2020-10332-1119_LS_3_7
Grid Ref: 559448, 175654

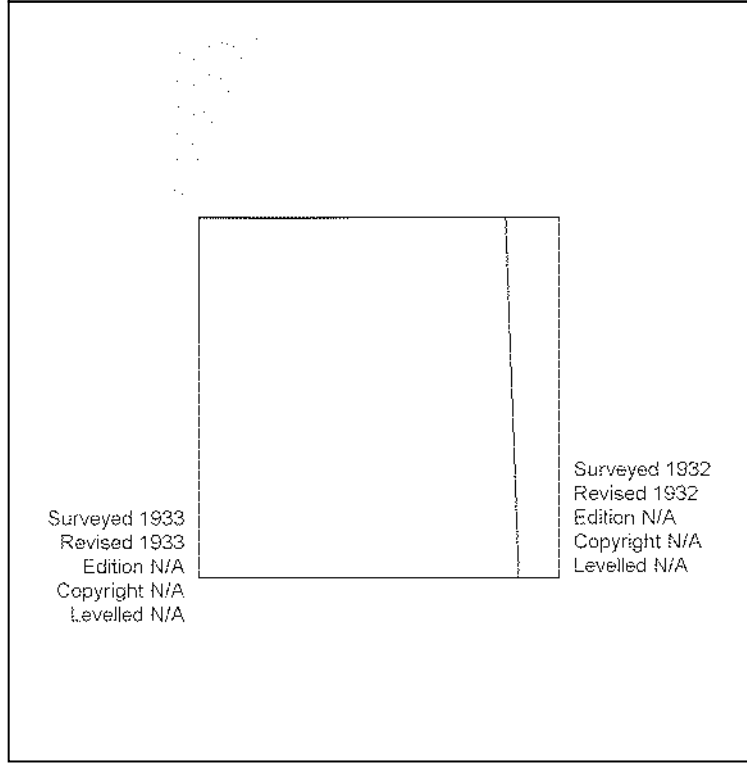
Map Name: County Series

Map date: 1932-1933

Scale: 1:2,500

Printed at: 1:2,500





Surveyed 1932
 Revised 1932
 Edition N/A
 Copyright N/A
 Levelled N/A



Produced by
 Groundsure Insights
 T: 08444 159000
 E: info@groundsure.com
 W: www.groundsure.com

© Crown copyright and database rights 2018 Ordnance Survey 100035207

Production date: 22 July 2020

Map legend available at:
www.groundsure.com/sites/default/files/groundsure_legend.pdf

Site Details:

London resort


Client Ref: London Resort
Report Ref: GSIP-2020-10332-1119_LS_3_7
Grid Ref: 559448, 175654

Map Name: County Series

Map date: 1938-1939

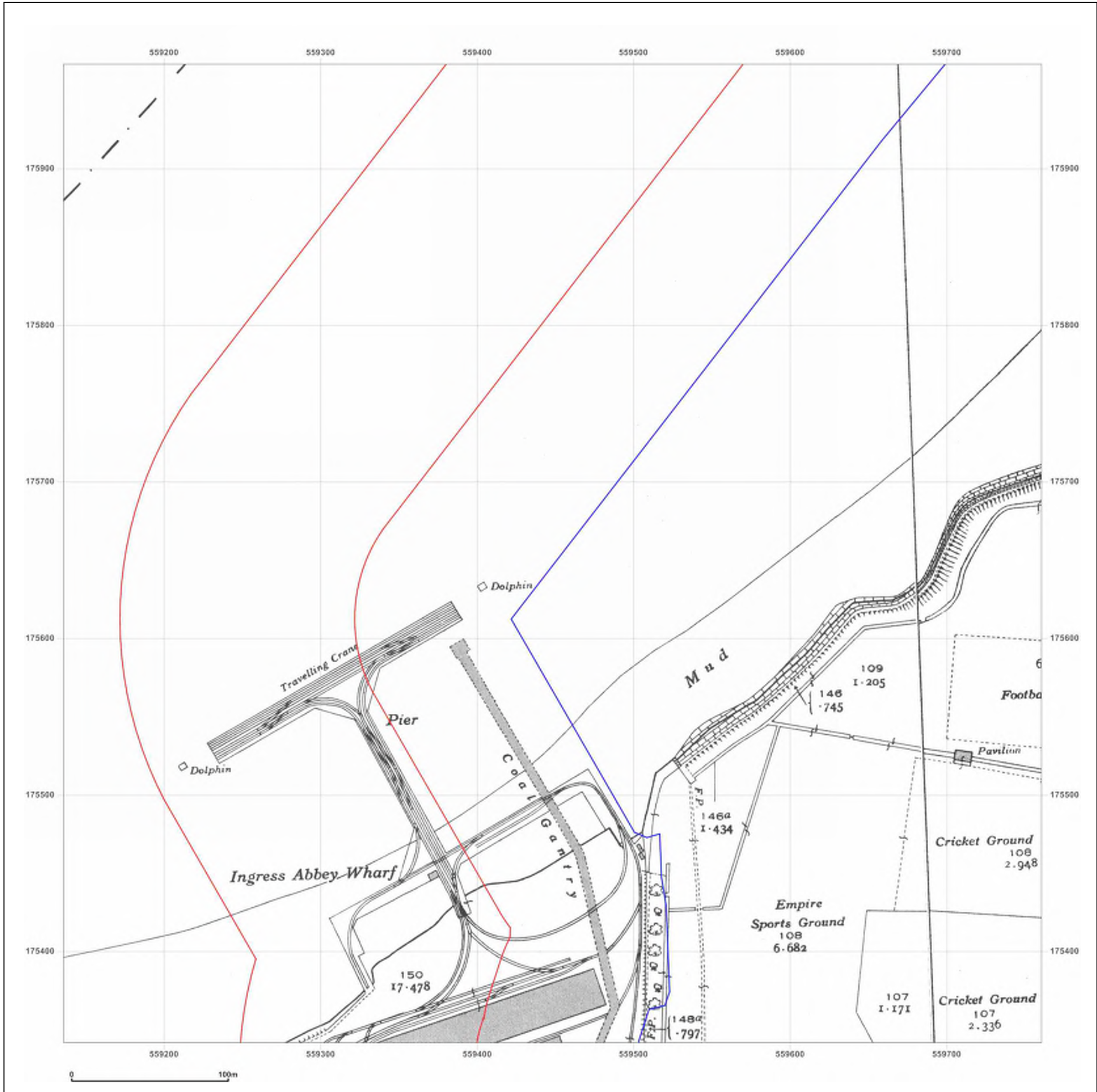
Scale: 1:2,500

Printed at: 1:2,500

Surveyed 1938
 Revised 1938
 Edition N/A
 Copyright N/A
 Levelled N/A

Surveyed 1939
 Revised 1939
 Edition N/A
 Copyright N/A
 Levelled N/A



Produced by
 Groundsure Insights
 T: 08444 159000
 E: info@groundsure.com
 W: www.groundsure.com

© Crown copyright and database rights 2018 Ordnance Survey 100035207

Production date: 22 July 2020

Map legend available at:
www.groundsure.com/sites/default/files/groundsure_legend.pdf

Site Details:

London resort

Client Ref: London Resort
Report Ref: GSIP-2020-10332-1119_LS_3_7
Grid Ref: 559448, 175654

Map Name: National Grid

Map date: 1952

Scale: 1:2,500

Printed at: 1:2,500



Surveyed 1952
 Revised 1952
 Edition N/A
 Copyright N/A
 Levelled 1952

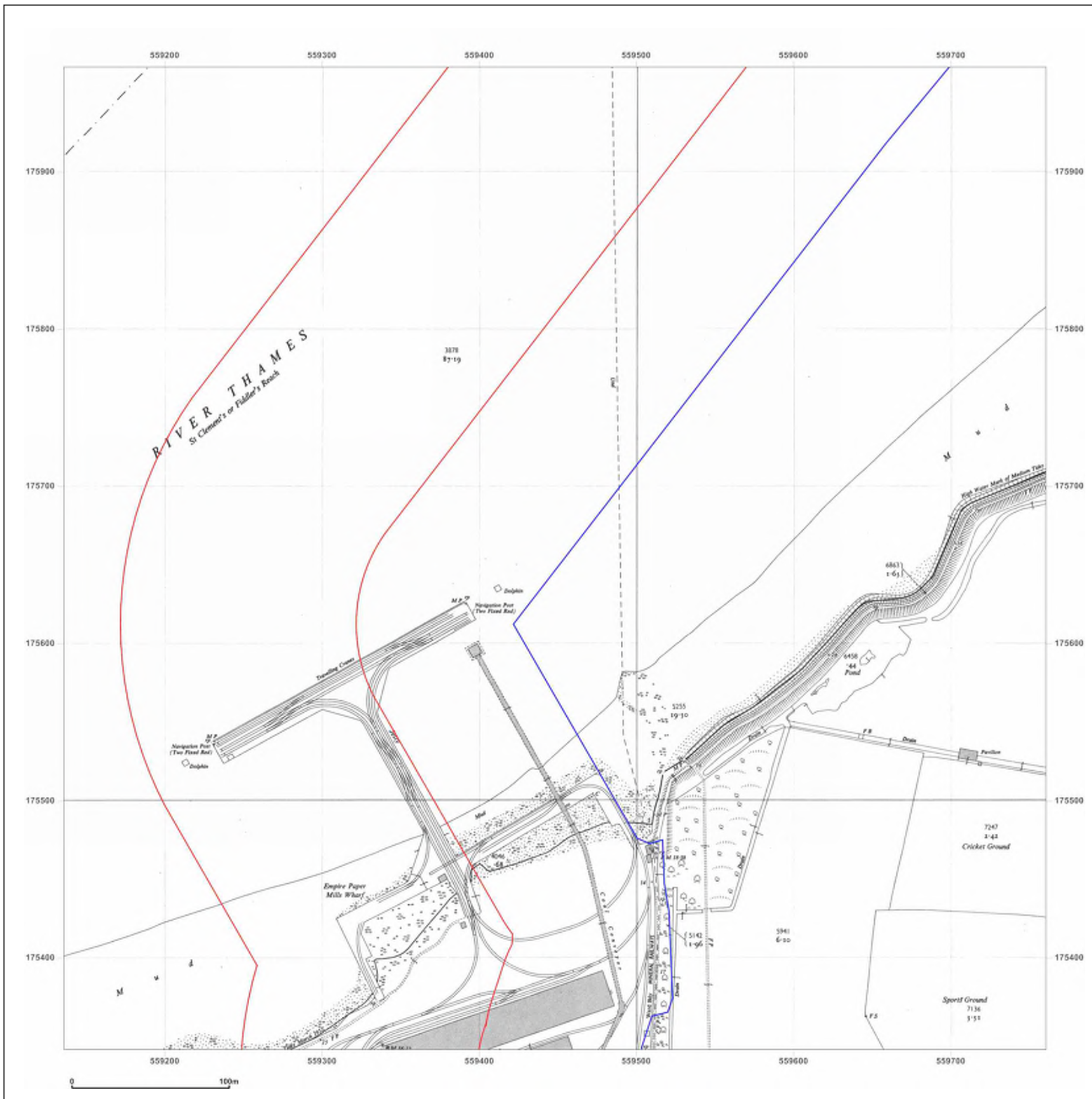


Produced by
 Groundsure Insights
 T: 08444 159000
 E: info@groundsure.com
 W: www.groundsure.com

© Crown copyright and database rights 2018 Ordnance Survey 100035207

Production date: 22 July 2020

Map legend available at:
www.groundsure.com/sites/default/files/groundsure_legend.pdf



Site Details:

London resort


Client Ref: London Resort
Report Ref: GSIP-2020-10332-1119_LS_3_8
Grid Ref: 559448, 176280

Map Name: County Series

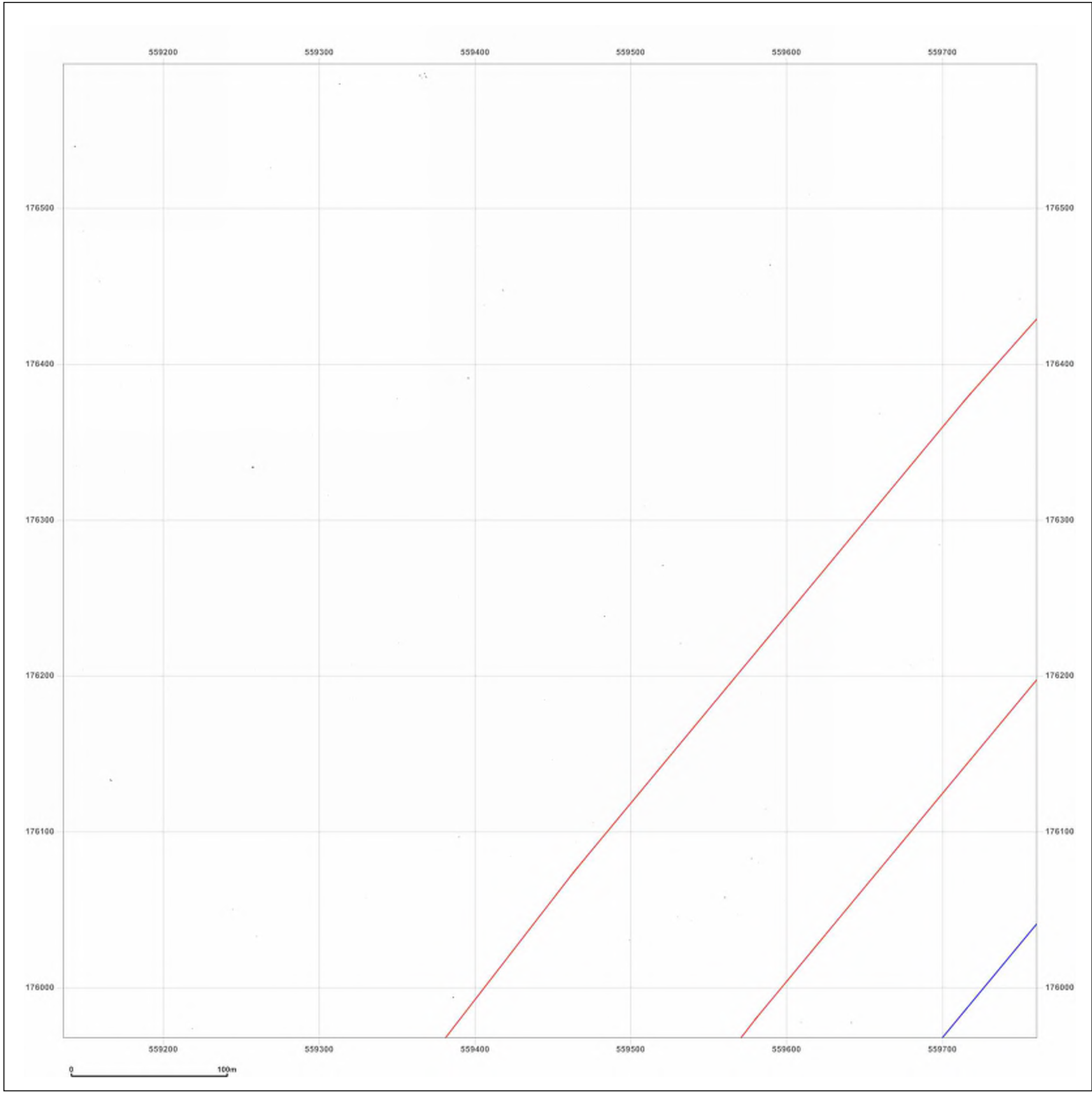
Map date: 1866

Scale: 1:2,500

Printed at: 1:2,500

Surveyed 1866
 Revised 1866
 Edition N/A
 Copyright N/A
 Levelled N/A



Produced by
 Groundsure Insights
 T: 08444 159000
 E: info@groundsure.com
 W: www.groundsure.com

© Crown copyright and database rights 2018 Ordnance Survey 100035207

Production date: 22 July 2020

Map legend available at:
www.groundsure.com/sites/default/files/groundsure_legend.pdf

Site Details:

London resort

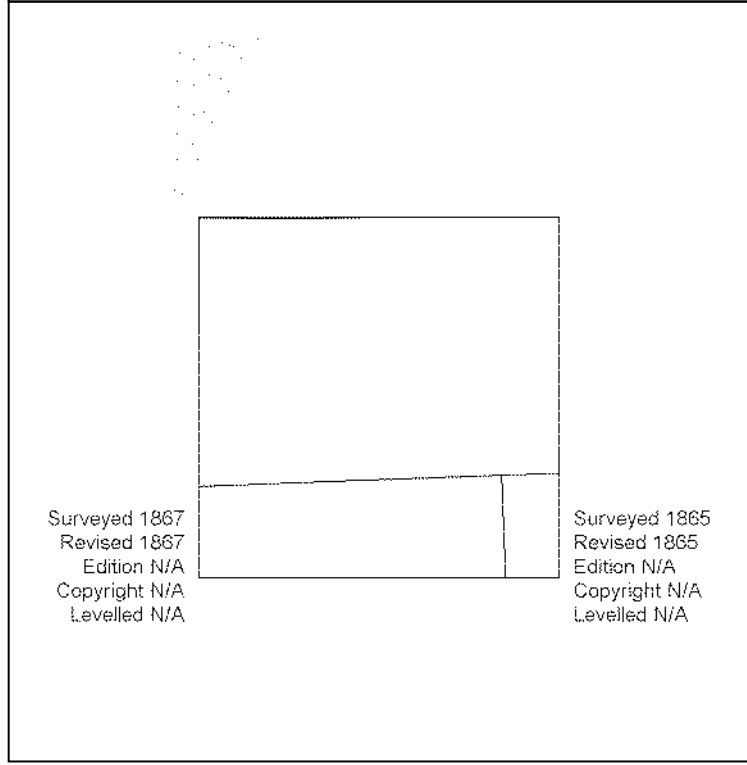
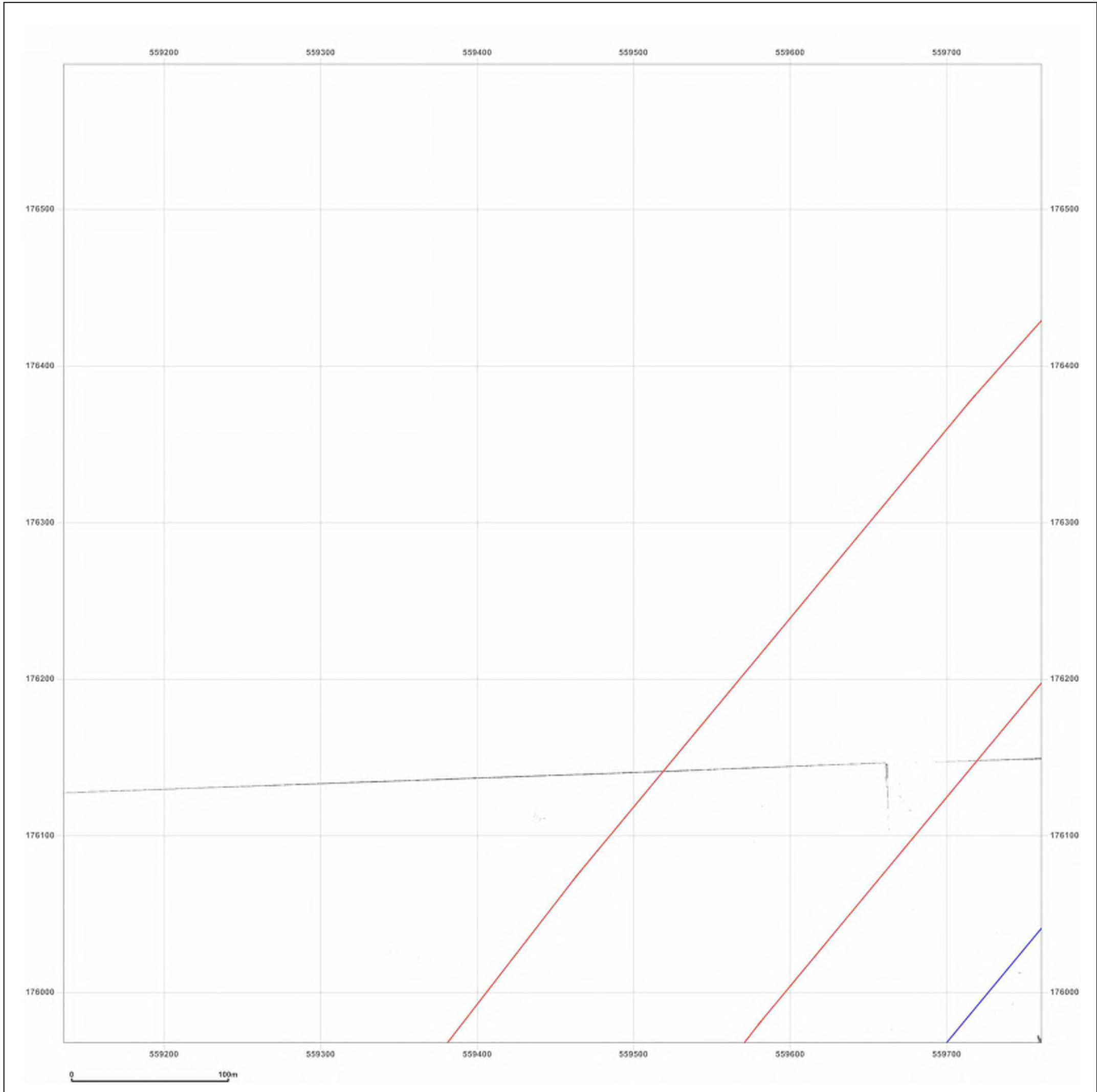
Client Ref: London Resort
Report Ref: GSIP-2020-10332-1119_LS_3_8
Grid Ref: 559448, 176280

Map Name: County Series

Map date: 1865-1867

Scale: 1:2,500

Printed at: 1:2,500



Produced by
 Groundsure Insights
 T: 08444 159000
 E: info@groundsure.com
 W: www.groundsure.com

© Crown copyright and database rights 2018 Ordnance Survey 100035207

Production date: 22 July 2020

Map legend available at:
www.groundsure.com/sites/default/files/groundsure_legend.pdf

Site Details:

London resort

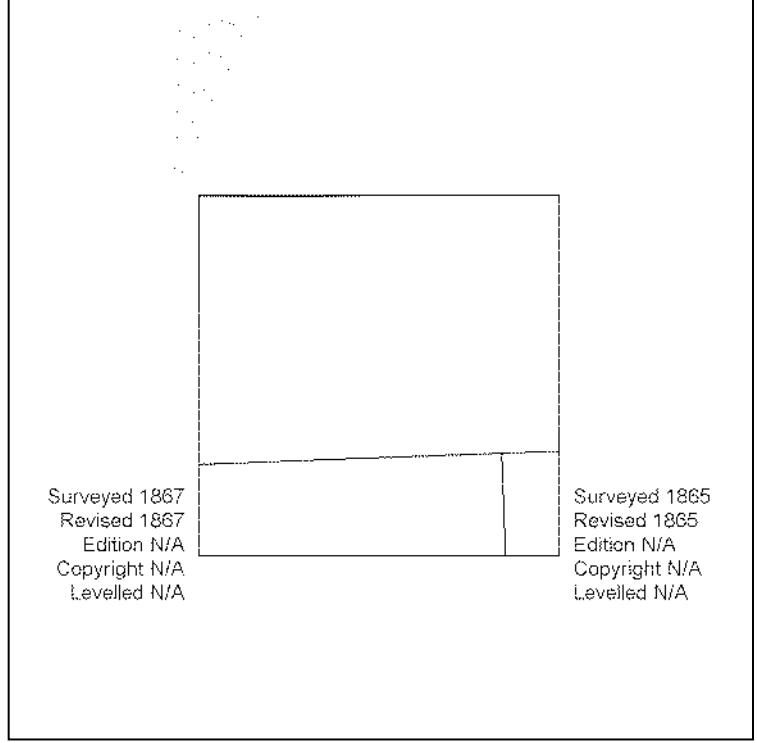
Client Ref: London Resort
Report Ref: GSIP-2020-10332-1119_LS_3_8
Grid Ref: 559448, 176280

Map Name: County Series

Map date: 1865-1867

Scale: 1:2,500

Printed at: 1:2,500

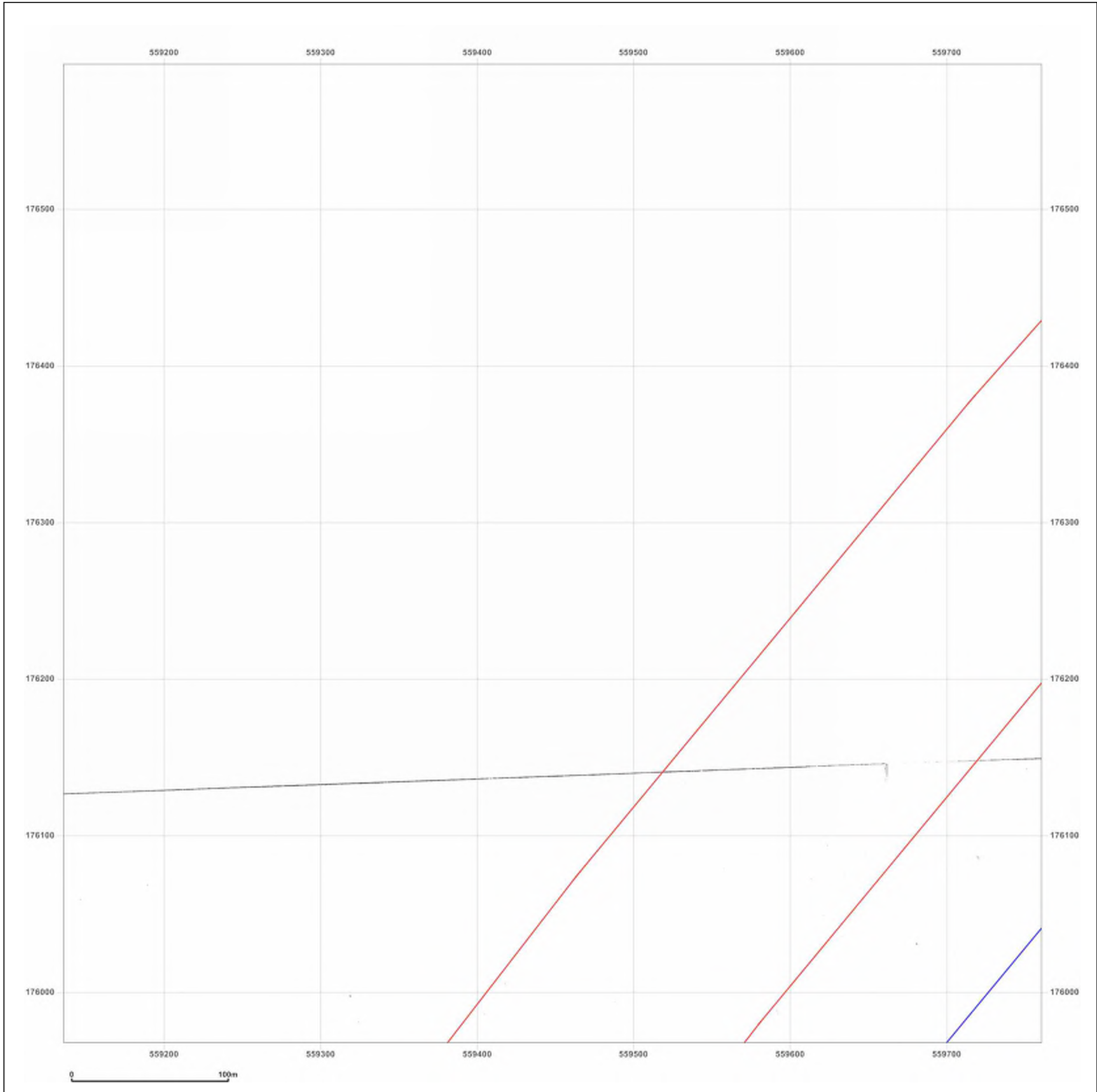


Produced by
 Groundsure Insights
 T: 08444 159000
 E: info@groundsure.com
 W: www.groundsure.com

© Crown copyright and database rights 2018 Ordnance Survey 100035207

Production date: 22 July 2020

Map legend available at:
www.groundsure.com/sites/default/files/groundsure_legend.pdf



Site Details:

London resort


Client Ref: London Resort
Report Ref: GSIP-2020-10332-1119_LS_3_8
Grid Ref: 559448, 176280

Map Name: County Series

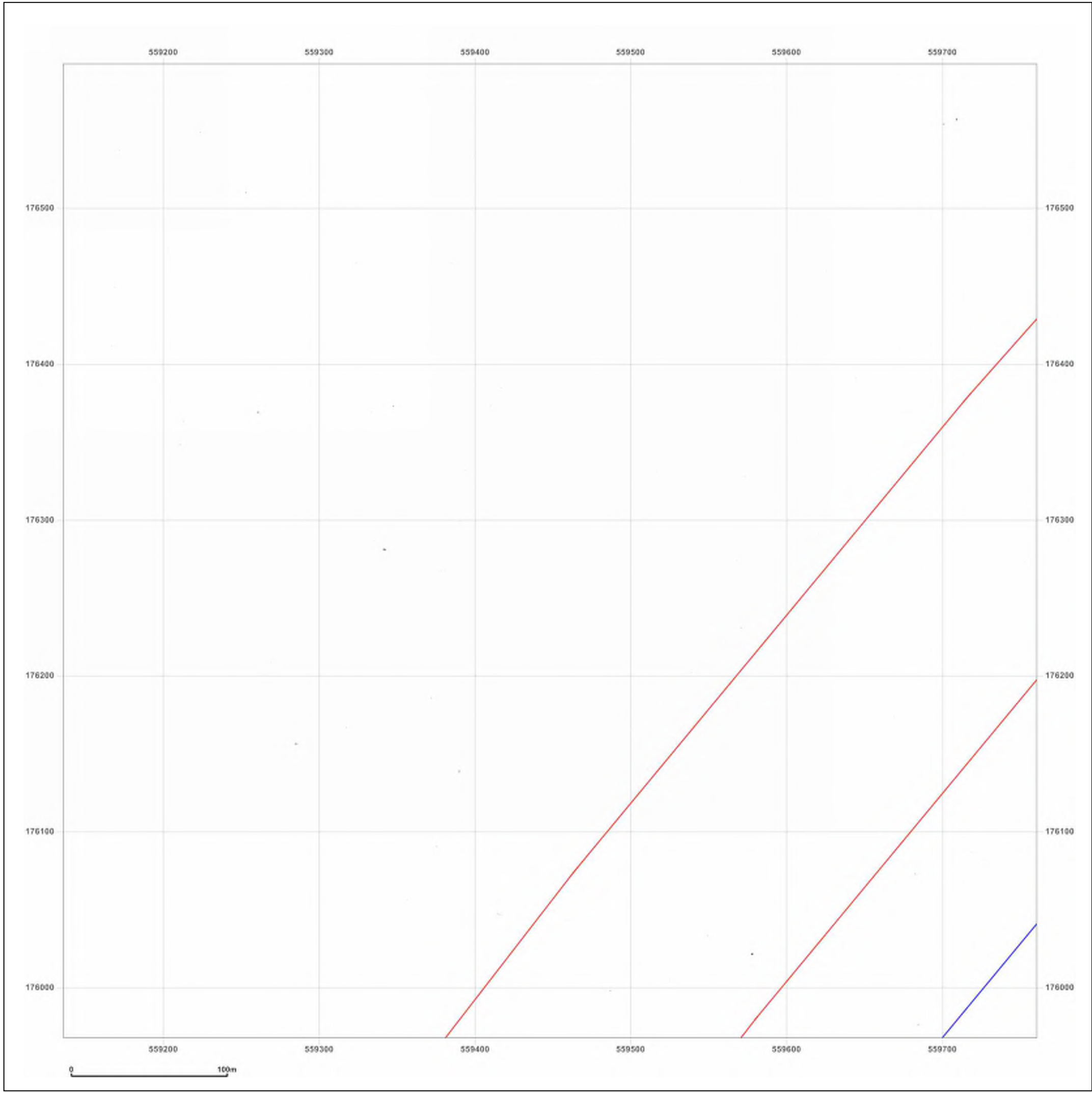
Map date: 1867

Scale: 1:2,500

Printed at: 1:2,500

Surveyed 1867
 Revised 1867
 Edition N/A
 Copyright N/A
 Levelled N/A



Produced by
 Groundsure Insights
 T: 08444 159000
 E: info@groundsure.com
 W: www.groundsure.com

© Crown copyright and database rights 2018 Ordnance Survey 100035207

Production date: 22 July 2020

Map legend available at:
www.groundsure.com/sites/default/files/groundsure_legend.pdf

Site Details:

London resort

Client Ref: London Resort
Report Ref: GSIP-2020-10332-1119_LS_3_8
Grid Ref: 559448, 176280


Map Name: County Series

Map date: 1897

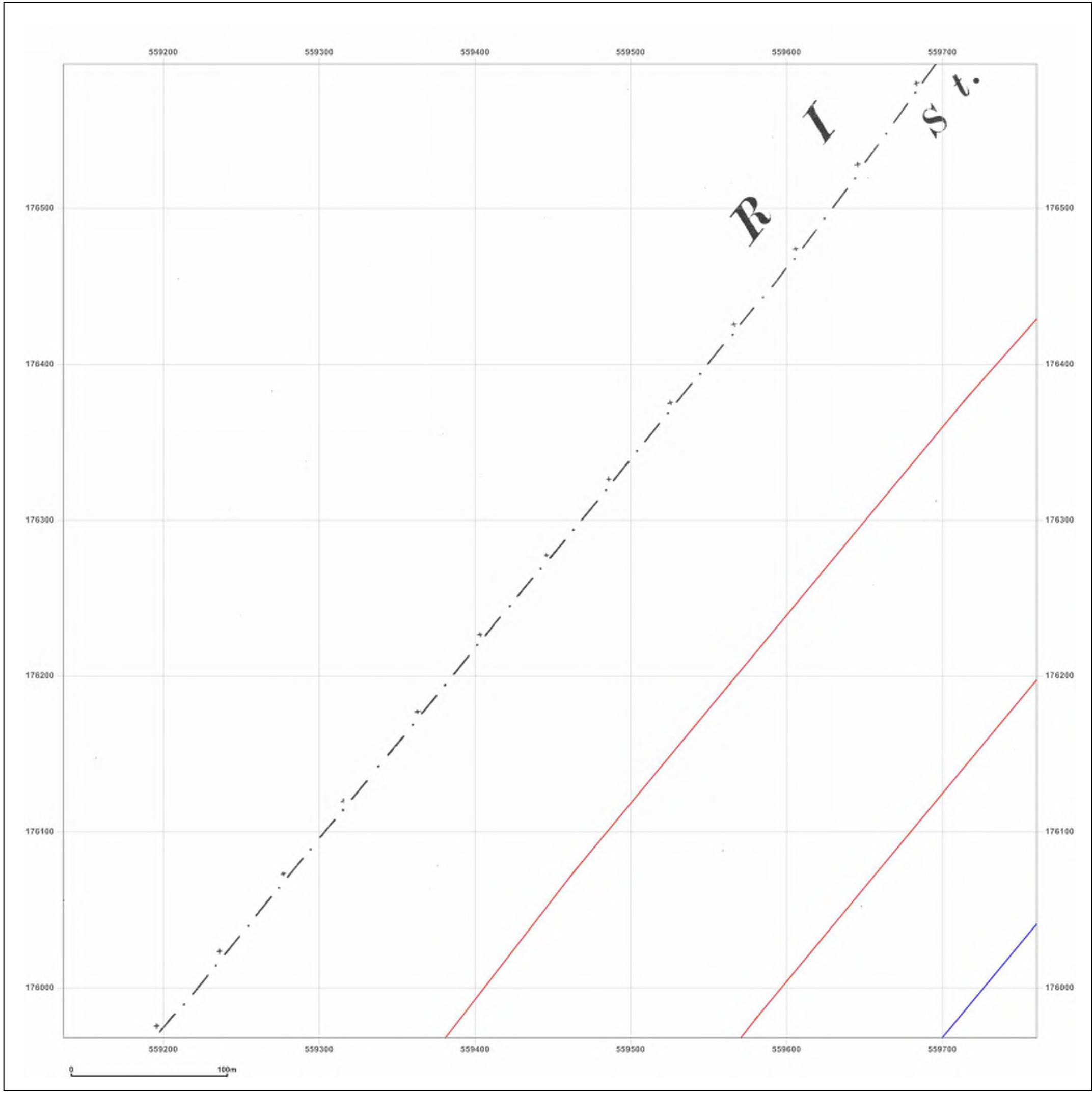
Scale: 1:2,500

Printed at: 1:2,500





Surveyed 1897
 Revised 1897
 Edition N/A
 Copyright N/A
 Levelled N/A



Produced by
 Groundsure Insights
 T: 08444 159000
 E: info@groundsure.com
 W: www.groundsure.com

© Crown copyright and database rights 2018 Ordnance Survey 100035207

Production date: 22 July 2020

Map legend available at:
www.groundsure.com/sites/default/files/groundsure_legend.pdf

Site Details:

London resort

Client Ref: London Resort
Report Ref: GSIP-2020-10332-1119_LS_3_8
Grid Ref: 559448, 176280

Map Name: County Series

Map date: 1897


Scale: 1:2,500

Printed at: 1:2,500



Surveyed 1897
 Revised 1897
 Edition N/A
 Copyright N/A
 Levelled N/A

Surveyed 1897
 Revised 1897
 Edition N/A
 Copyright N/A
 Levelled N/A



Surveyed 1897
 Revised 1897
 Edition N/A
 Copyright N/A
 Levelled N/A

Surveyed 1897
 Revised 1897
 Edition N/A
 Copyright N/A
 Levelled N/A

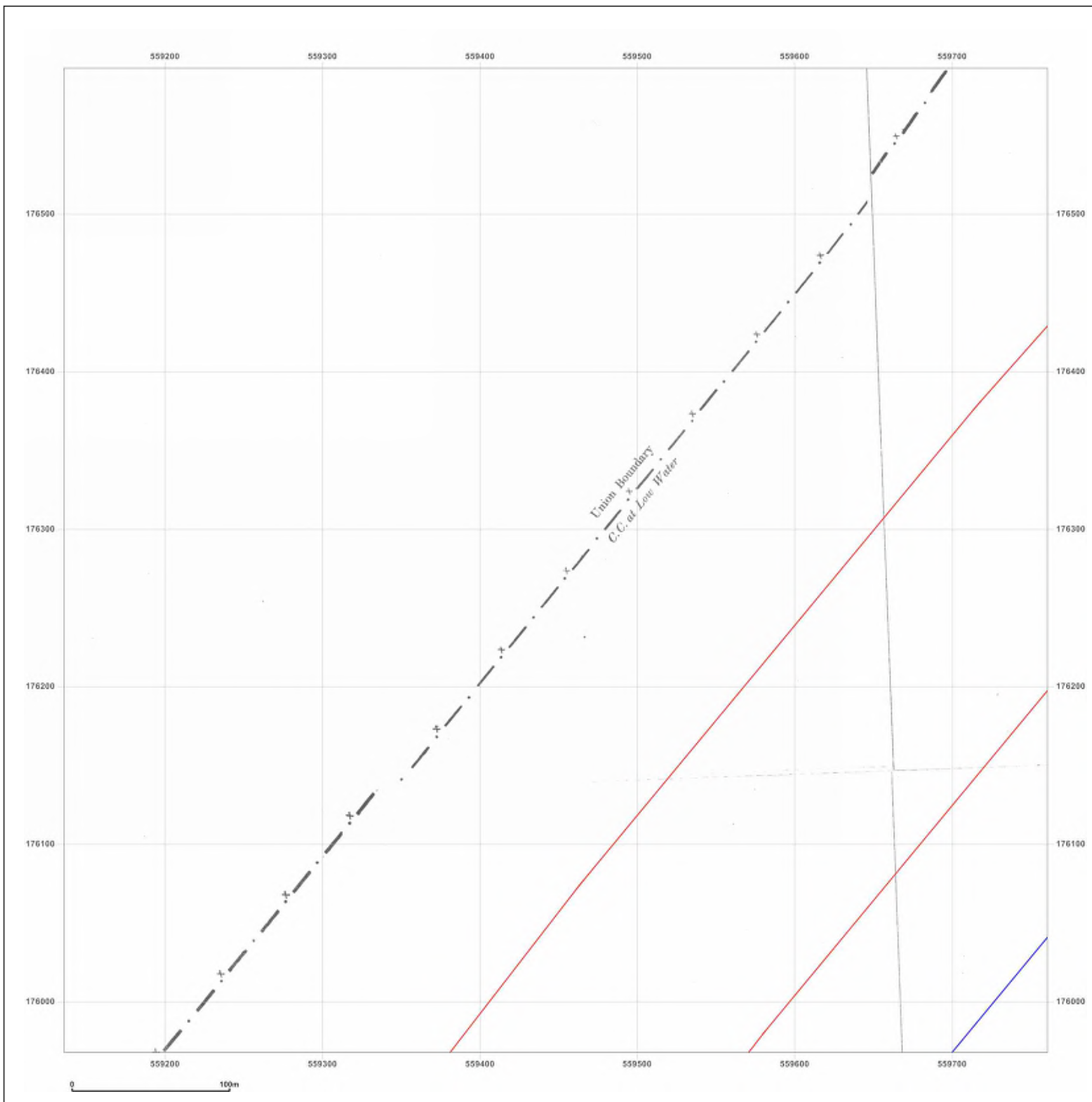


Produced by
 Groundsure Insights
 T: 08444 159000
 E: info@groundsure.com
 W: www.groundsure.com

© Crown copyright and database rights 2018 Ordnance Survey 100035207

Production date: 22 July 2020

Map legend available at:
www.groundsure.com/sites/default/files/groundsure_legend.pdf



Site Details:

London resort


Client Ref: London Resort
Report Ref: GSIP-2020-10332-1119_LS_3_8
Grid Ref: 559448, 176280

Map Name: County Series

Map date: 1909

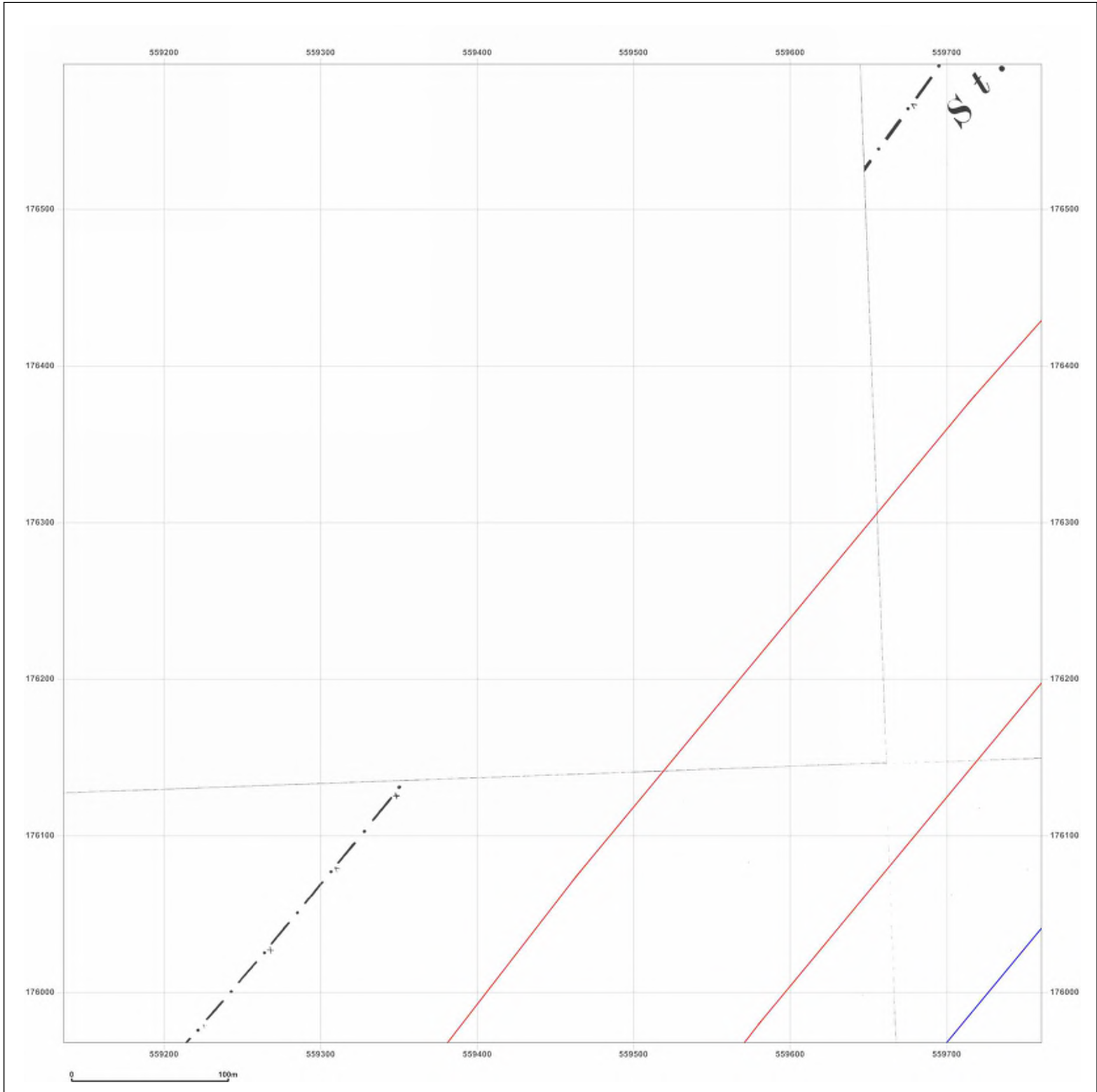
Scale: 1:2,500

Printed at: 1:2,500

Surveyed 1909
 Revised 1909
 Edition N/A
 Copyright N/A
 Levelled N/A

Surveyed 1864
 Revised 1907
 Edition 1909
 Copyright N/A
 Levelled N/A



Produced by
 Groundsure Insights
 T: 08444 159000
 E: info@groundsure.com
 W: www.groundsure.com

© Crown copyright and database rights 2018 Ordnance Survey 100035207

Production date: 22 July 2020

Map legend available at:
www.groundsure.com/sites/default/files/groundsure_legend.pdf

Site Details:

London resort

Client Ref: London Resort
Report Ref: GSIP-2020-10332-1119_LS_3_8
Grid Ref: 559448, 176280

Map Name: County Series

Map date: 1920-1924

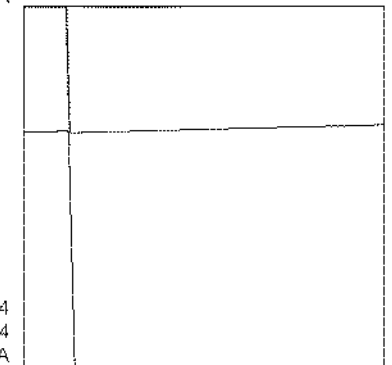
Scale: 1:2,500

Printed at: 1:2,500



Surveyed 1920
 Revised 1920
 Edition N/A
 Copyright N/A
 Levelled N/A

Surveyed 1920
 Revised 1920
 Edition N/A
 Copyright N/A
 Levelled N/A



Surveyed 1924
 Revised 1924
 Edition N/A
 Copyright N/A
 Levelled N/A

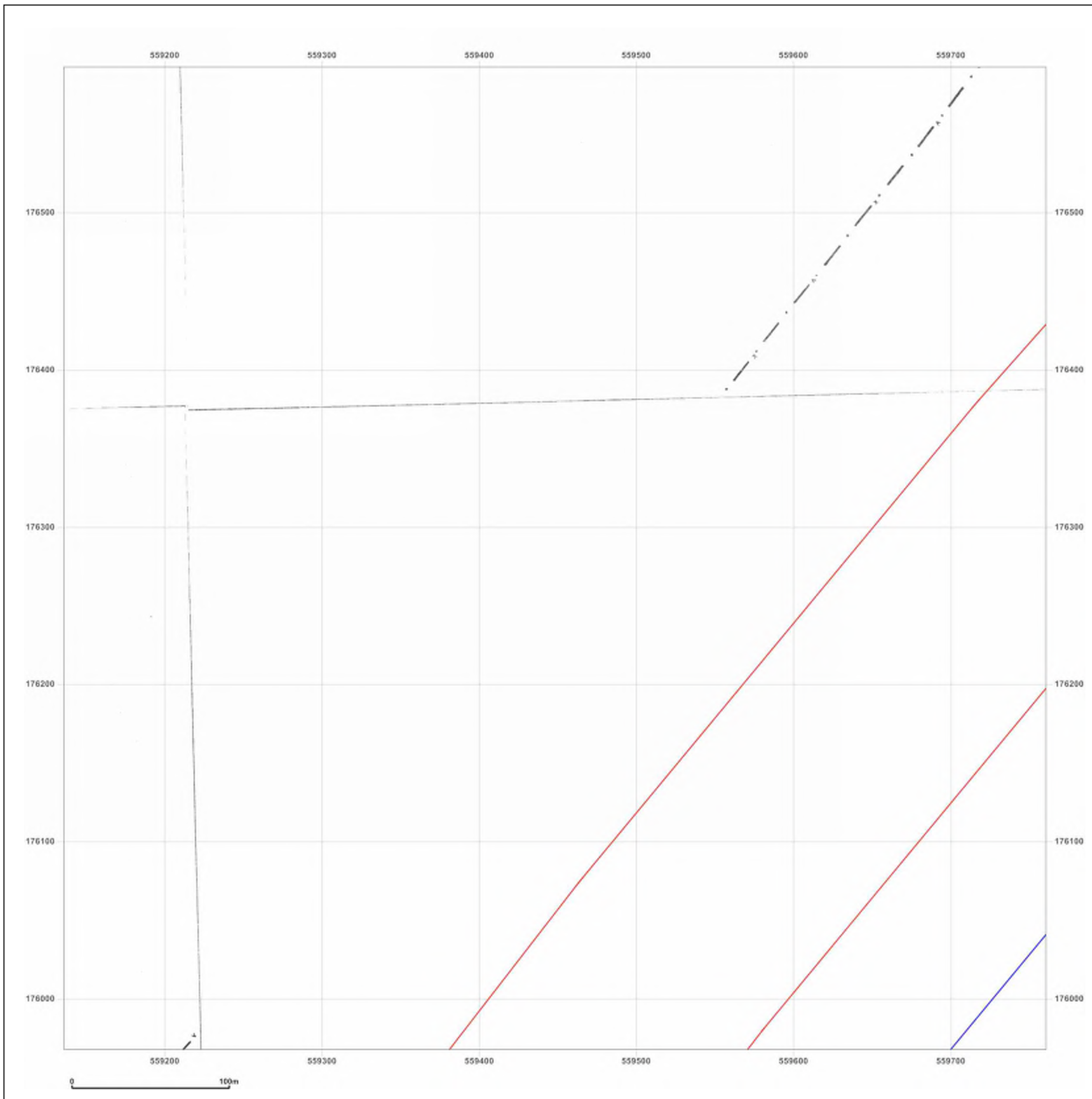


Produced by
 Groundsure Insights
 T: 08444 159000
 E: info@groundsure.com
 W: www.groundsure.com

© Crown copyright and database rights 2018 Ordnance Survey 100035207

Production date: 22 July 2020

Map legend available at:
www.groundsure.com/sites/default/files/groundsure_legend.pdf



Site Details:

London resort

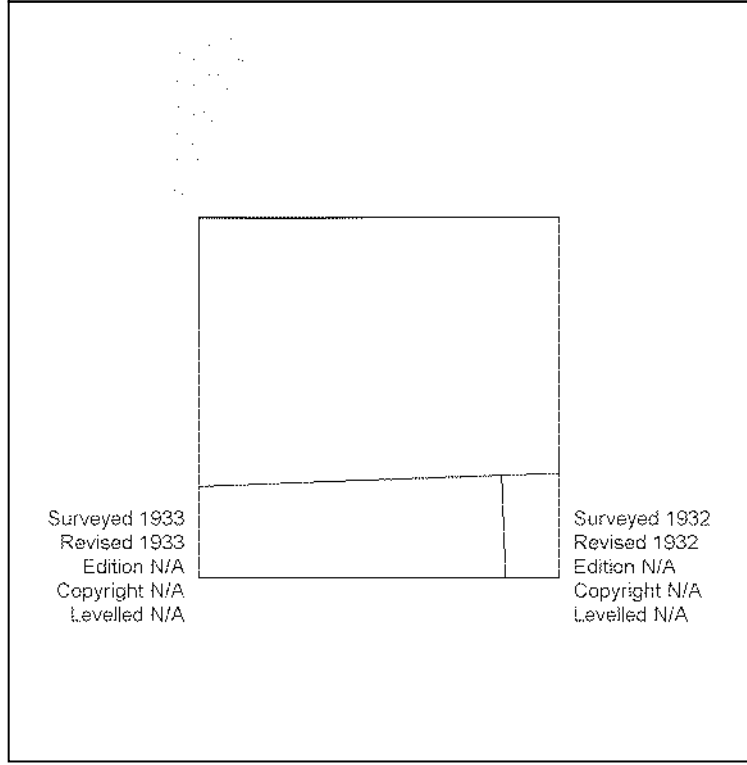
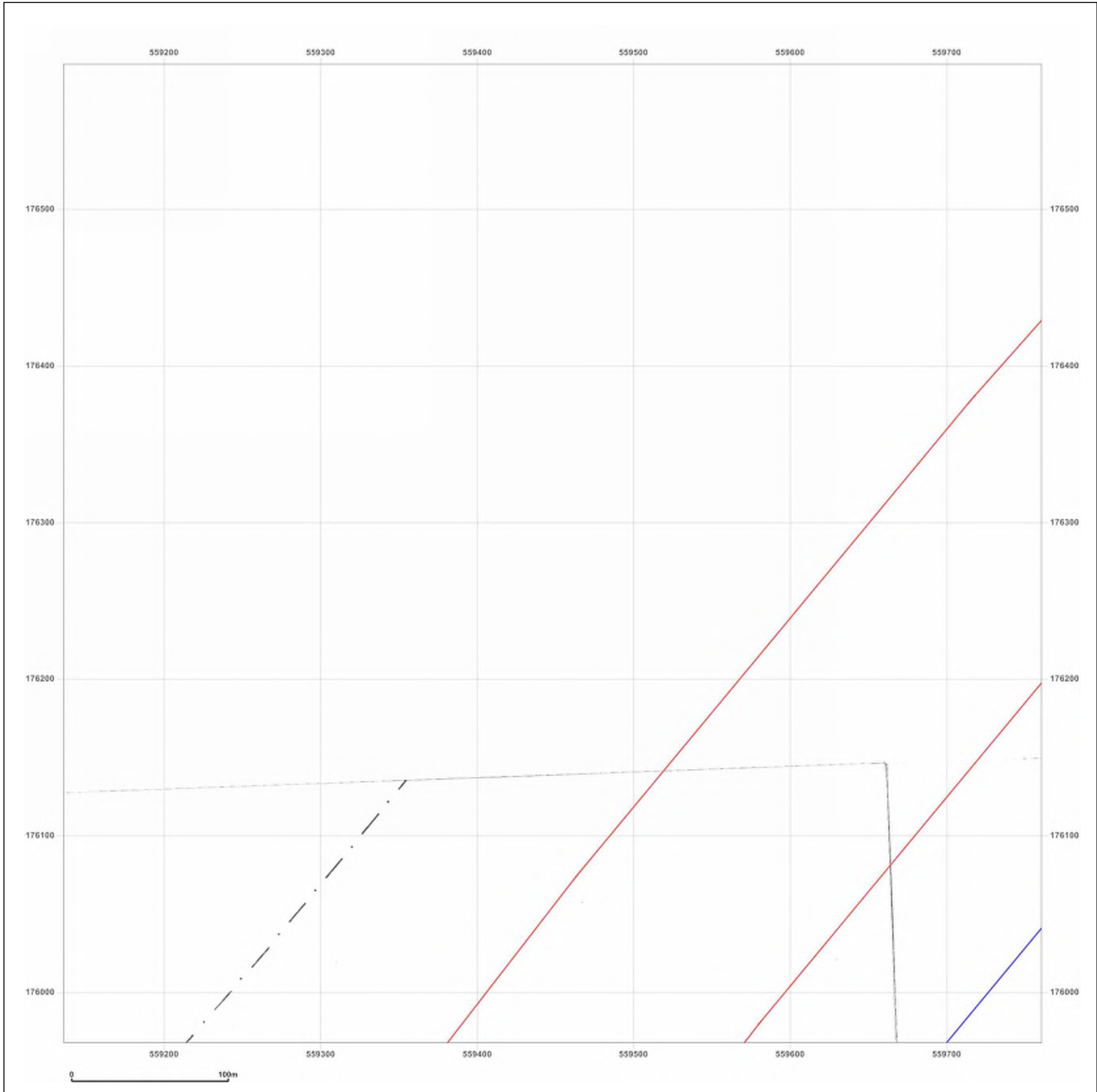
Client Ref: London Resort
Report Ref: GSIP-2020-10332-1119_LS_3_8
Grid Ref: 559448, 176280

Map Name: County Series

Map date: 1932-1933

Scale: 1:2,500

Printed at: 1:2,500



Produced by
 Groundsure Insights
 T: 08444 159000
 E: info@groundsure.com
 W: www.groundsure.com

© Crown copyright and database rights 2018 Ordnance Survey 100035207

Production date: 22 July 2020

Map legend available at:
www.groundsure.com/sites/default/files/groundsure_legend.pdf

Site Details:

London resort

Client Ref: London Resort
Report Ref: GSIP-2020-10332-1119_LS_3_8
Grid Ref: 559448, 176280

Map Name: County Series

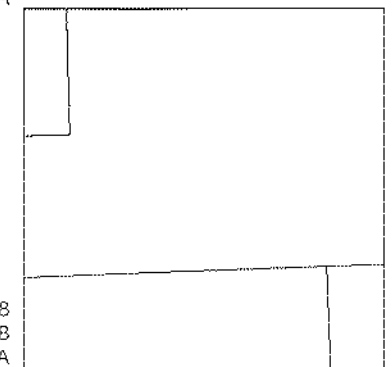
Map date: 1938-1939

Scale: 1:2,500

Printed at: 1:2,500



Surveyed 1939
 Revised 1939
 Edition N/A
 Copyright N/A
 Levelled N/A



Surveyed 1938
 Revised 1938
 Edition N/A
 Copyright N/A
 Levelled N/A

Surveyed 1939
 Revised 1939
 Edition N/A
 Copyright N/A
 Levelled N/A

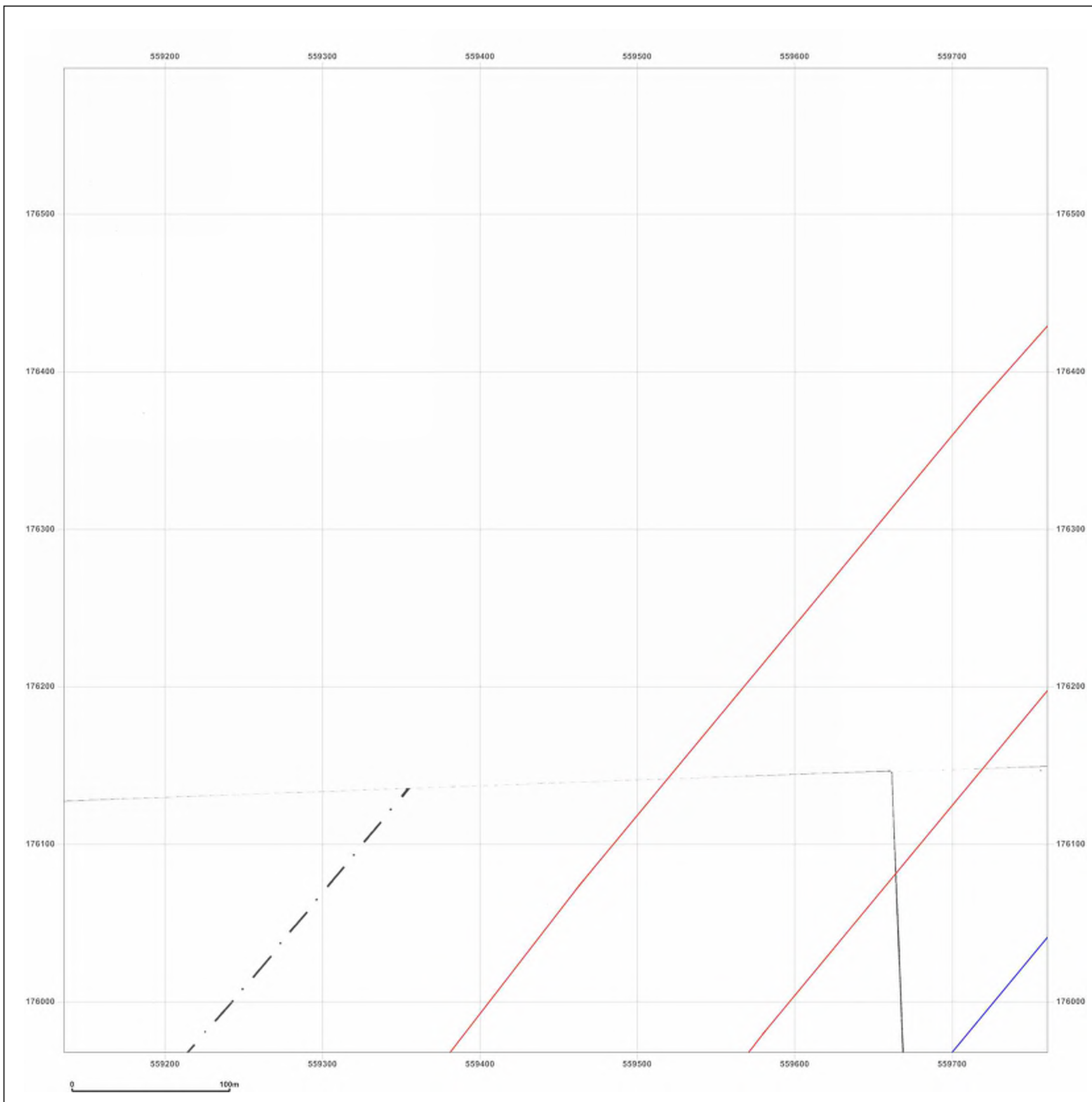


Produced by
 Groundsure Insights
 T: 08444 159000
 E: info@groundsure.com
 W: www.groundsure.com

© Crown copyright and database rights 2018 Ordnance Survey 100035207

Production date: 22 July 2020

Map legend available at:
www.groundsure.com/sites/default/files/groundsure_legend.pdf



Site Details:

London resort

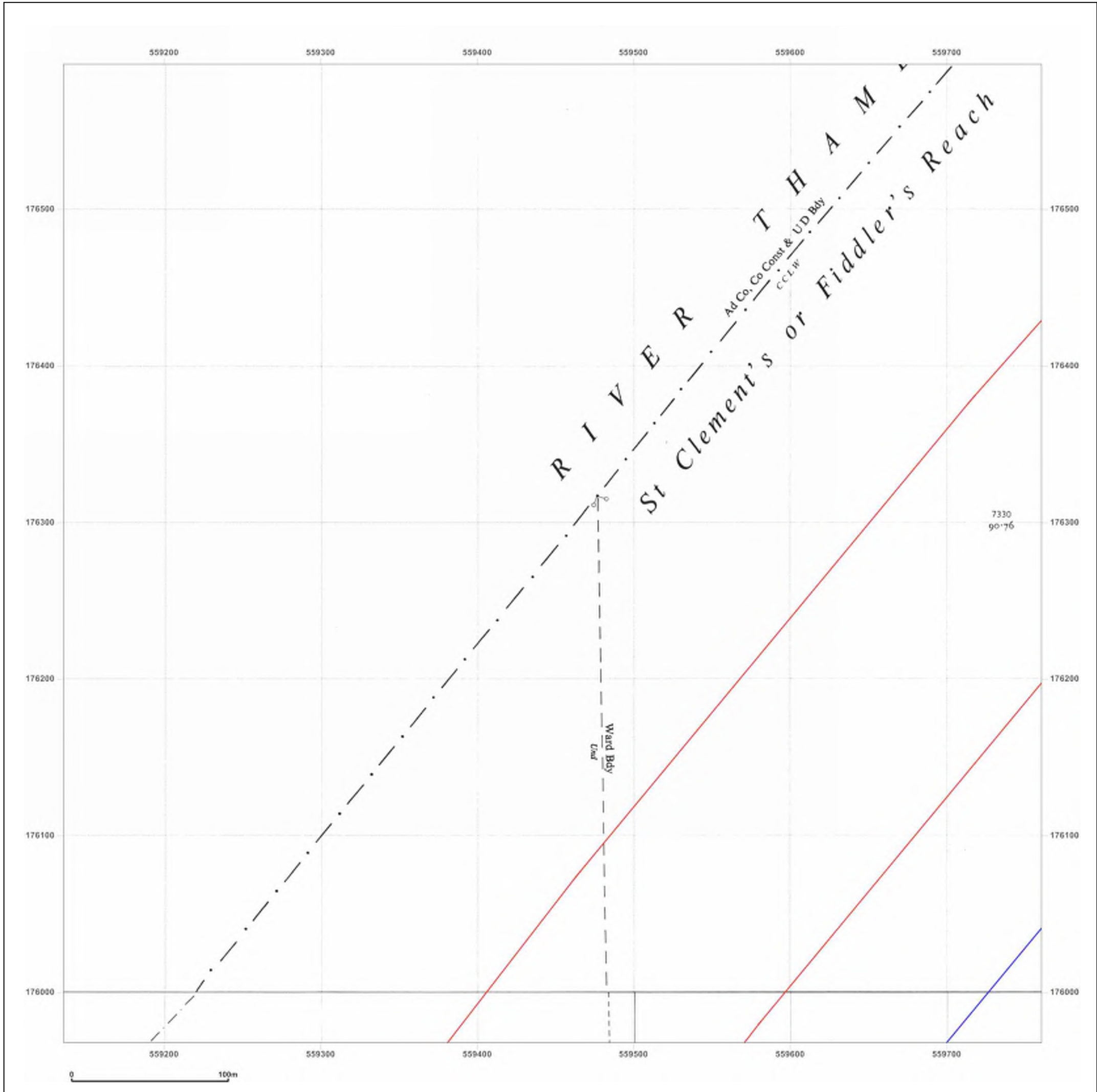
Client Ref: London Resort
Report Ref: GSIP-2020-10332-1119_LS_3_8
Grid Ref: 559448, 176280

Map Name: National Grid

Map date: 1951-1952

Scale: 1:2,500

Printed at: 1:2,500



Surveyed 1951
 Revised 1951
 Edition N/A
 Copyright N/A
 Levelled 1948

Surveyed 1952
 Revised 1952
 Edition N/A
 Copyright N/A
 Levelled 1952



Produced by
 Groundsure Insights
 T: 08444 159000
 E: info@groundsure.com
 W: www.groundsure.com

© Crown copyright and database rights 2018 Ordnance Survey 100035207

Production date: 22 July 2020

Map legend available at:
www.groundsure.com/sites/default/files/groundsure_legend.pdf

Site Details:

London resort

Client Ref: London Resort
Report Ref: GSIP-2020-10332-1119_LS_3_8
Grid Ref: 559448, 176280

Map Name: National Grid

Map date: 1961

Scale: 1:2,500

Printed at: 1:2,500



Surveyed N/A
 Revised N/A
 Edition N/A
 Copyright N/A
 Levelled 1961

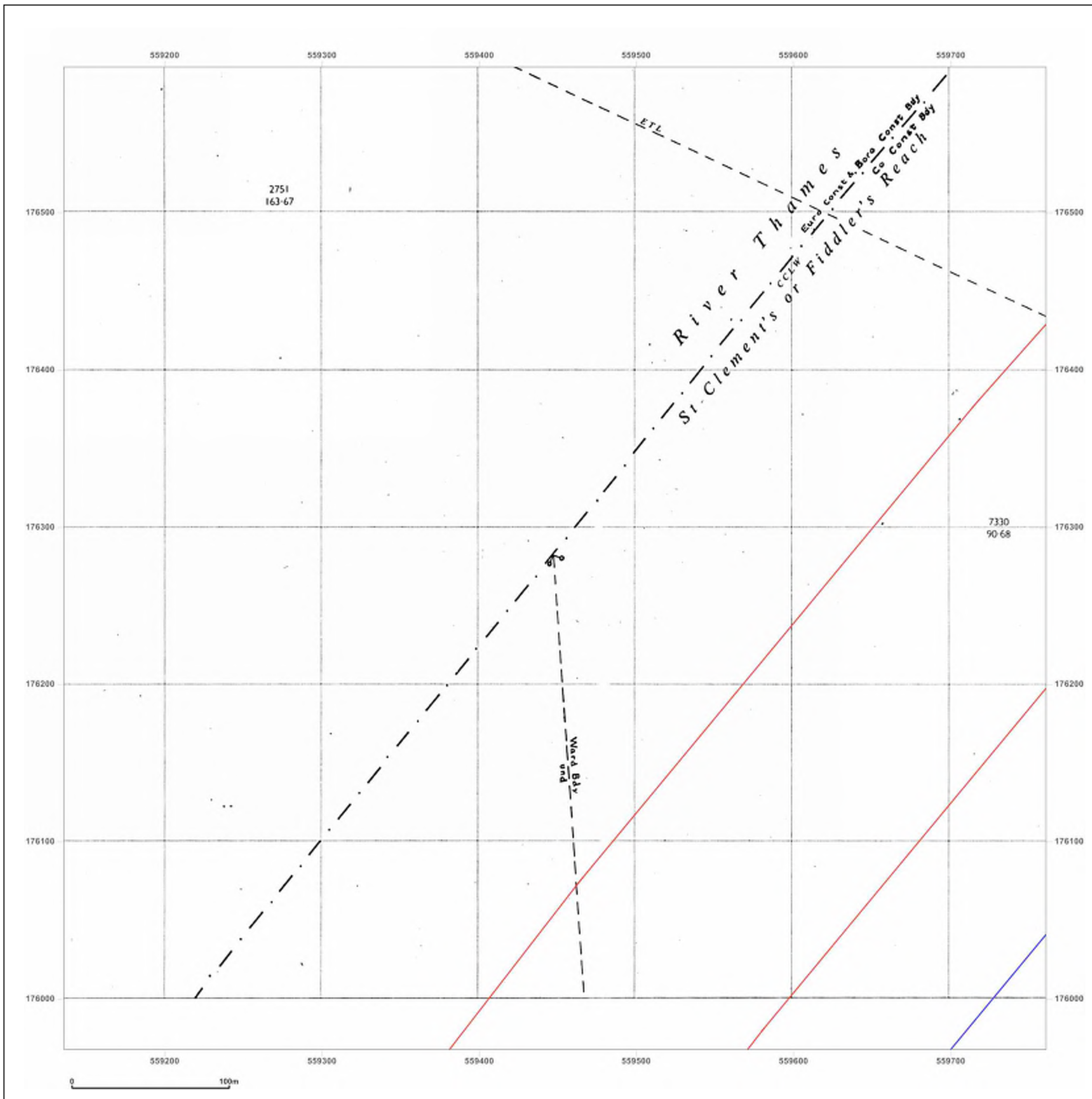


Produced by
 Groundsure Insights
 T: 08444 159000
 E: info@groundsure.com
 W: www.groundsure.com

© Crown copyright and database rights 2018 Ordnance Survey 100035207

Production date: 22 July 2020

Map legend available at:
www.groundsure.com/sites/default/files/groundsure_legend.pdf



Site Details:

London resort

Client Ref: London Resort
Report Ref: GSIP-2020-10332-1119_LS_3_8
Grid Ref: 559448, 176280

Map Name: National Grid


Map date: 1966

Scale: 1:2,500

Printed at: 1:2,500



Surveyed 1951
 Revised 1966
 Edition N/A
 Copyright 1967
 Levelled 1961

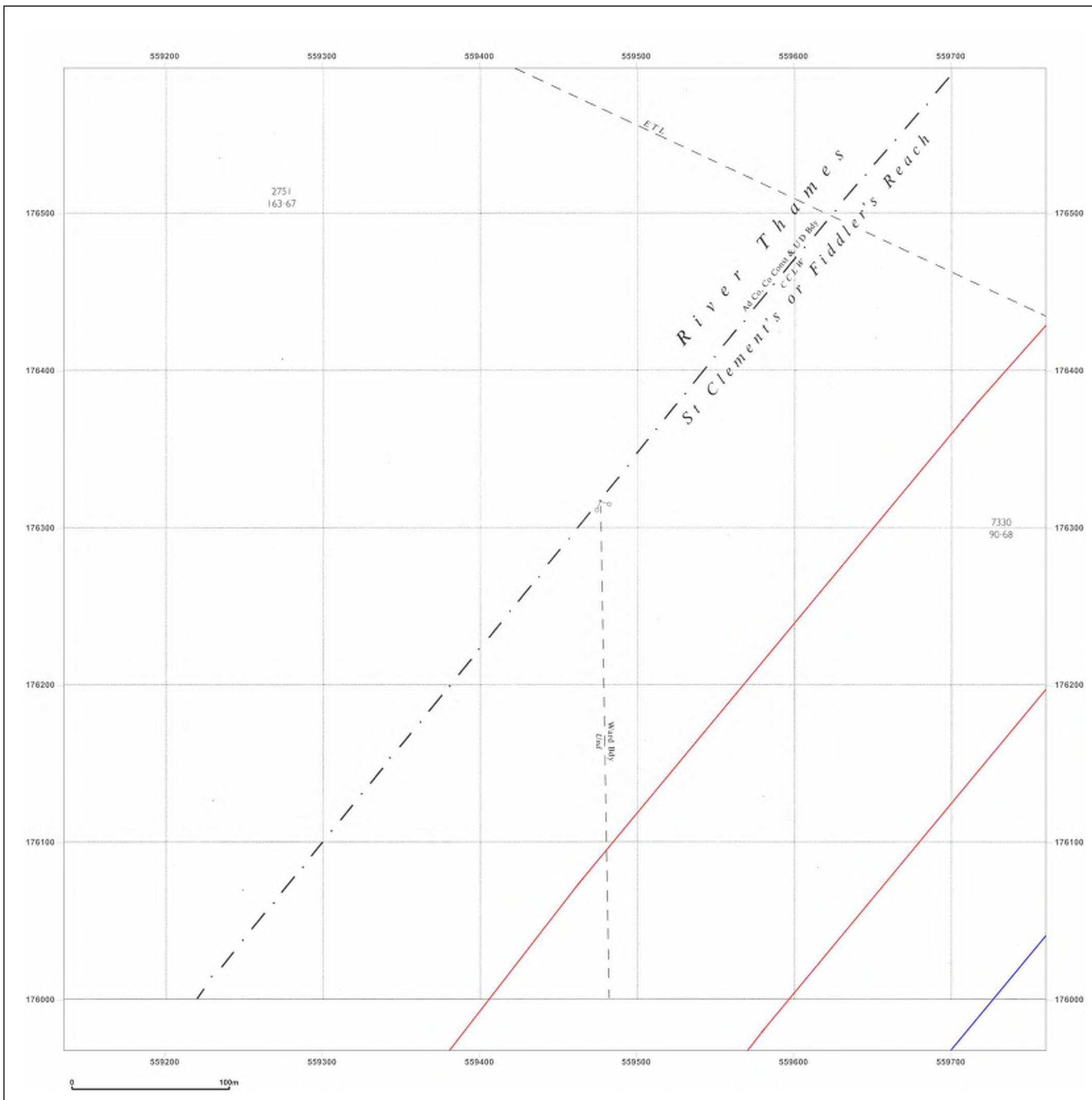


Produced by
 Groundsure Insights
 T: 08444 159000
 E: info@groundsure.com
 W: www.groundsure.com

© Crown copyright and database rights 2018 Ordnance Survey 100035207

Production date: 22 July 2020

Map legend available at:
www.groundsure.com/sites/default/files/groundsure_legend.pdf



Site Details:

London resort

Client Ref: London Resort
Report Ref: GSIP-2020-10332-1119_LS_3_8
Grid Ref: 559448, 176280

Map Name: National Grid

Map date: 1981

Scale: 1:2,500

Printed at: 1:2,500



Surveyed N/A
 Revised N/A
 Edition N/A
 Copyright N/A
 Levelled N/A

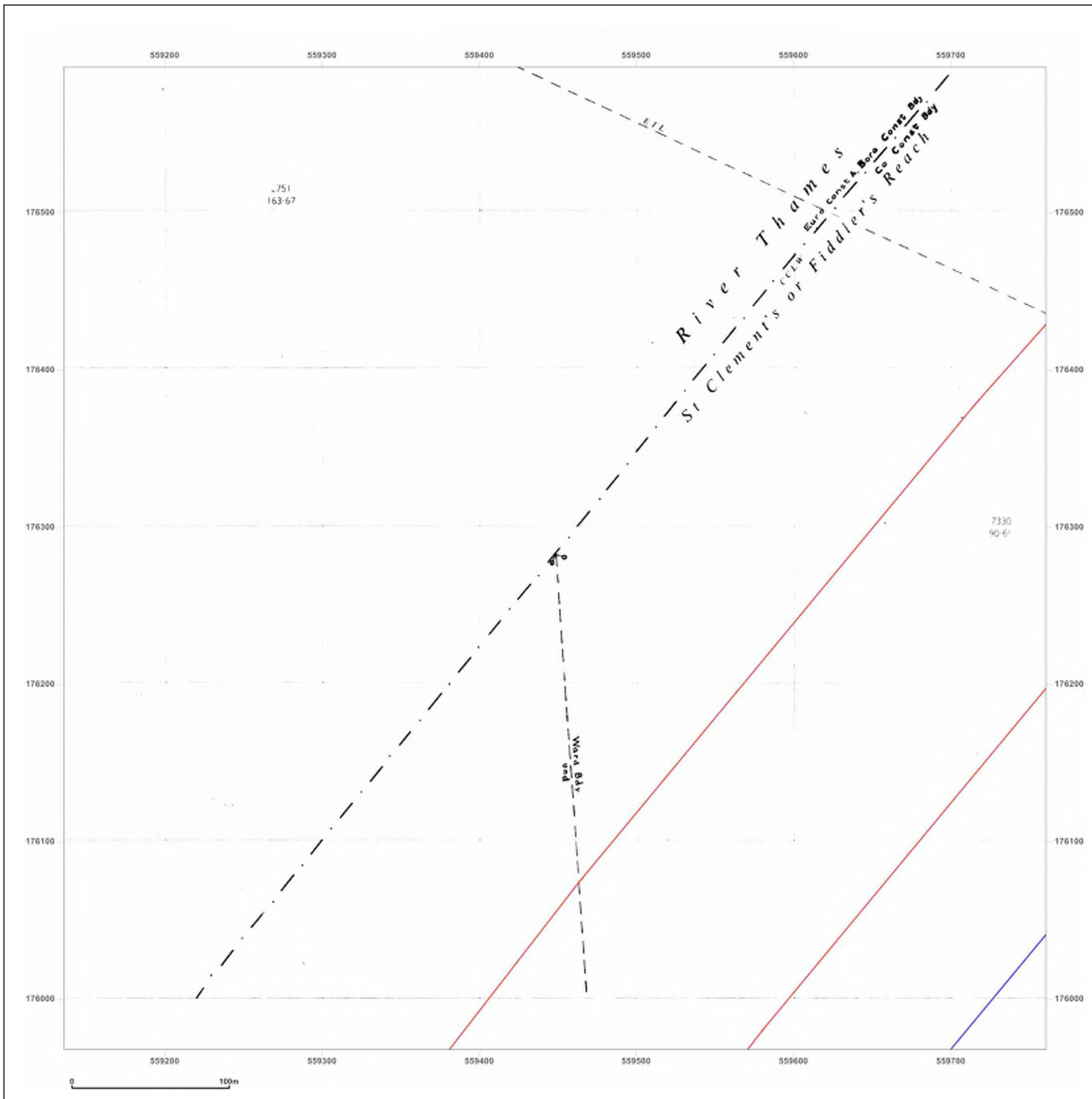


Produced by
 Groundsure Insights
 T: 08444 159000
 E: info@groundsure.com
 W: www.groundsure.com

© Crown copyright and database rights 2018 Ordnance Survey 100035207

Production date: 22 July 2020

Map legend available at:
www.groundsure.com/sites/default/files/groundsure_legend.pdf



Site Details:

London resort

Client Ref: London Resort
Report Ref: GSIP-2020-10332-1119_LS_3_8
Grid Ref: 559448, 176280

Map Name: National Grid

Map date: 1992

Scale: 1:2,500

Printed at: 1:2,500



Surveyed N/A
 Revised N/A
 Edition N/A
 Copyright 1992
 Levelled N/A

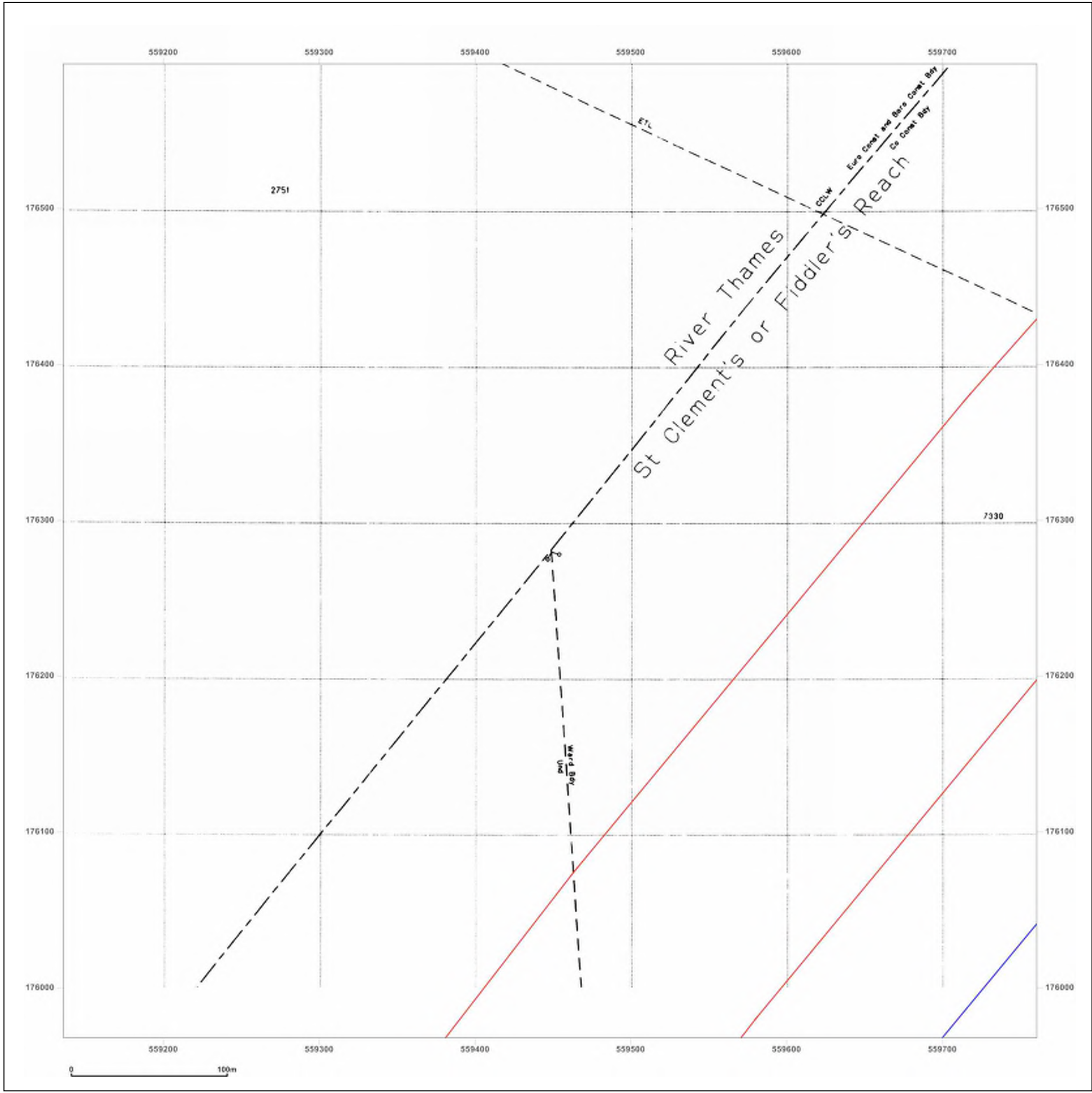


Produced by
 Groundsure Insights
 T: 08444 159000
 E: info@groundsure.com
 W: www.groundsure.com

© Crown copyright and database rights 2018 Ordnance Survey 100035207

Production date: 22 July 2020

Map legend available at:
www.groundsure.com/sites/default/files/groundsure_legend.pdf



Site Details:

London resort

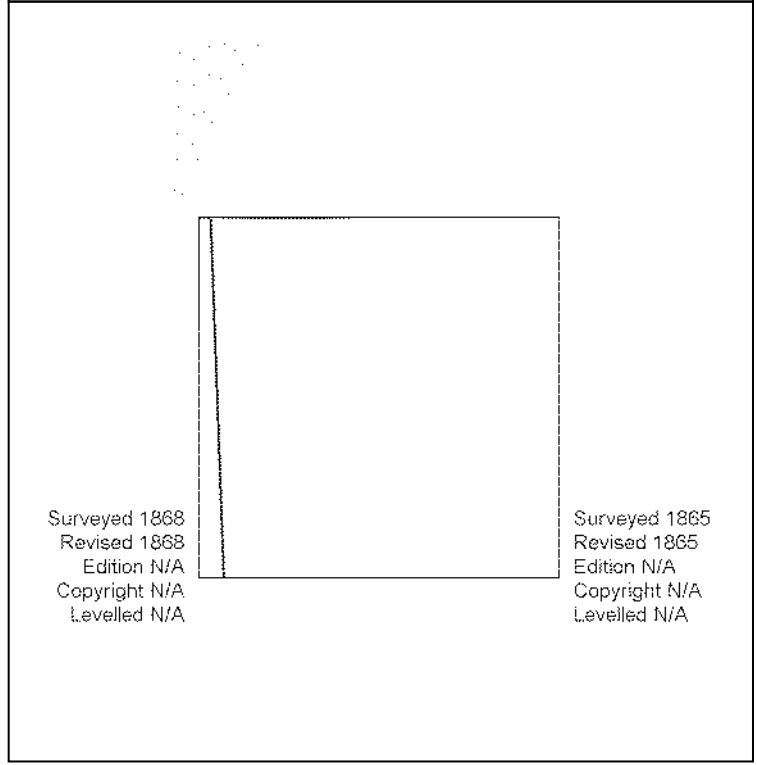
Client Ref: London Resort
Report Ref: GSIP-2020-10332-1119_LS_4_2
Grid Ref: 560073, 172527

Map Name: County Series

Map date: 1865-1868

Scale: 1:2,500

Printed at: 1:2,500



Surveyed 1868
 Revised 1868
 Edition N/A
 Copyright N/A
 Levelled N/A

Surveyed 1865
 Revised 1865
 Edition N/A
 Copyright N/A
 Levelled N/A

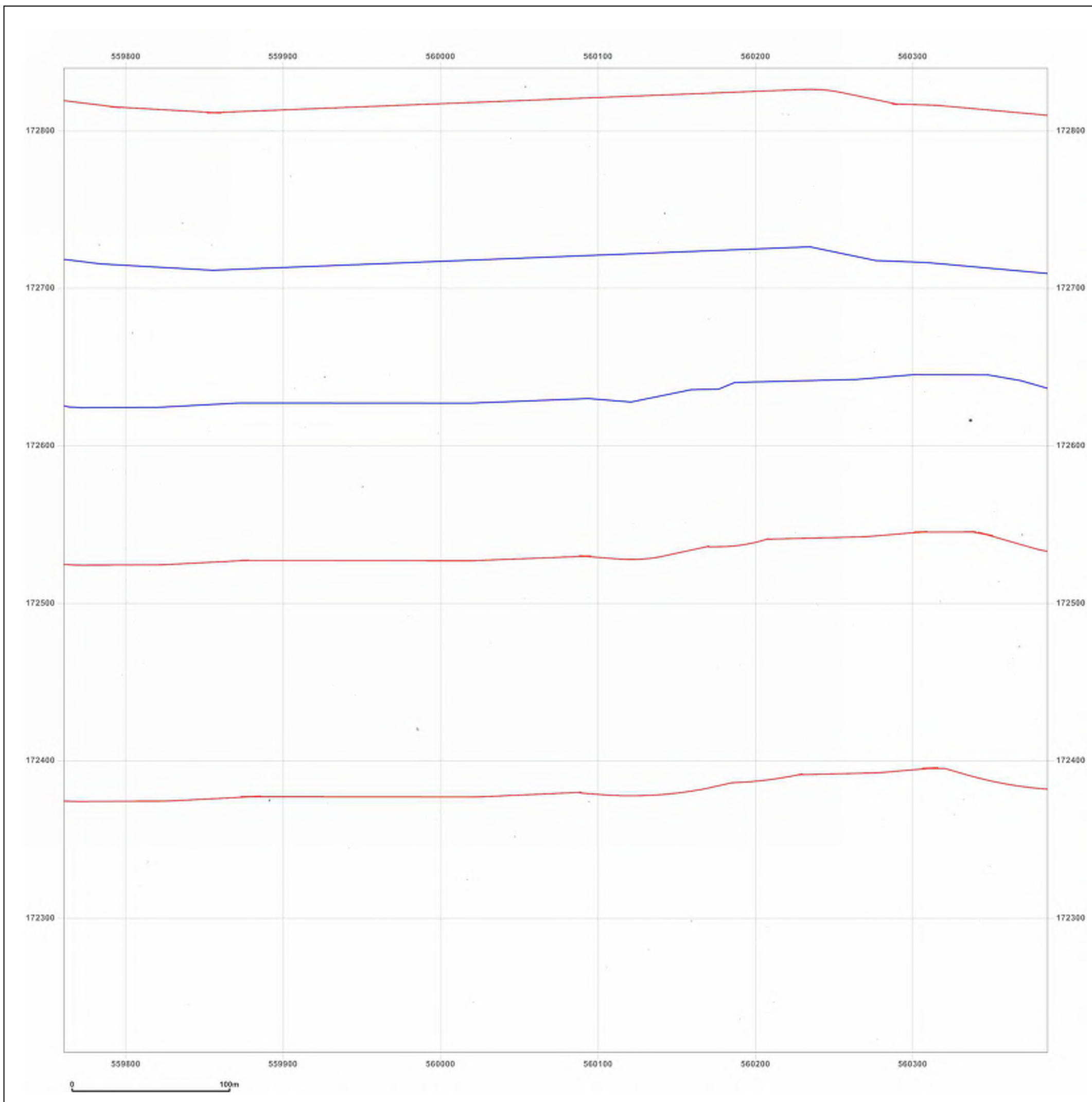


Produced by
 Groundsure Insights
 T: 08444 159000
 E: info@groundsure.com
 W: www.groundsure.com

© Crown copyright and database rights 2018 Ordnance Survey 100035207

Production date: 22 July 2020

Map legend available at:
www.groundsure.com/sites/default/files/groundsure_legend.pdf



Site Details:

London resort


Client Ref: London Resort
Report Ref: GSIP-2020-10332-1119_LS_4_2
Grid Ref: 560073, 172527

Map Name: County Series

Map date: 1868

Scale: 1:2,500

Printed at: 1:2,500

Surveyed 1868
 Revised 1868
 Edition N/A
 Copyright N/A
 Levelled N/A

Surveyed 1868
 Revised 1868
 Edition N/A
 Copyright N/A
 Levelled N/A

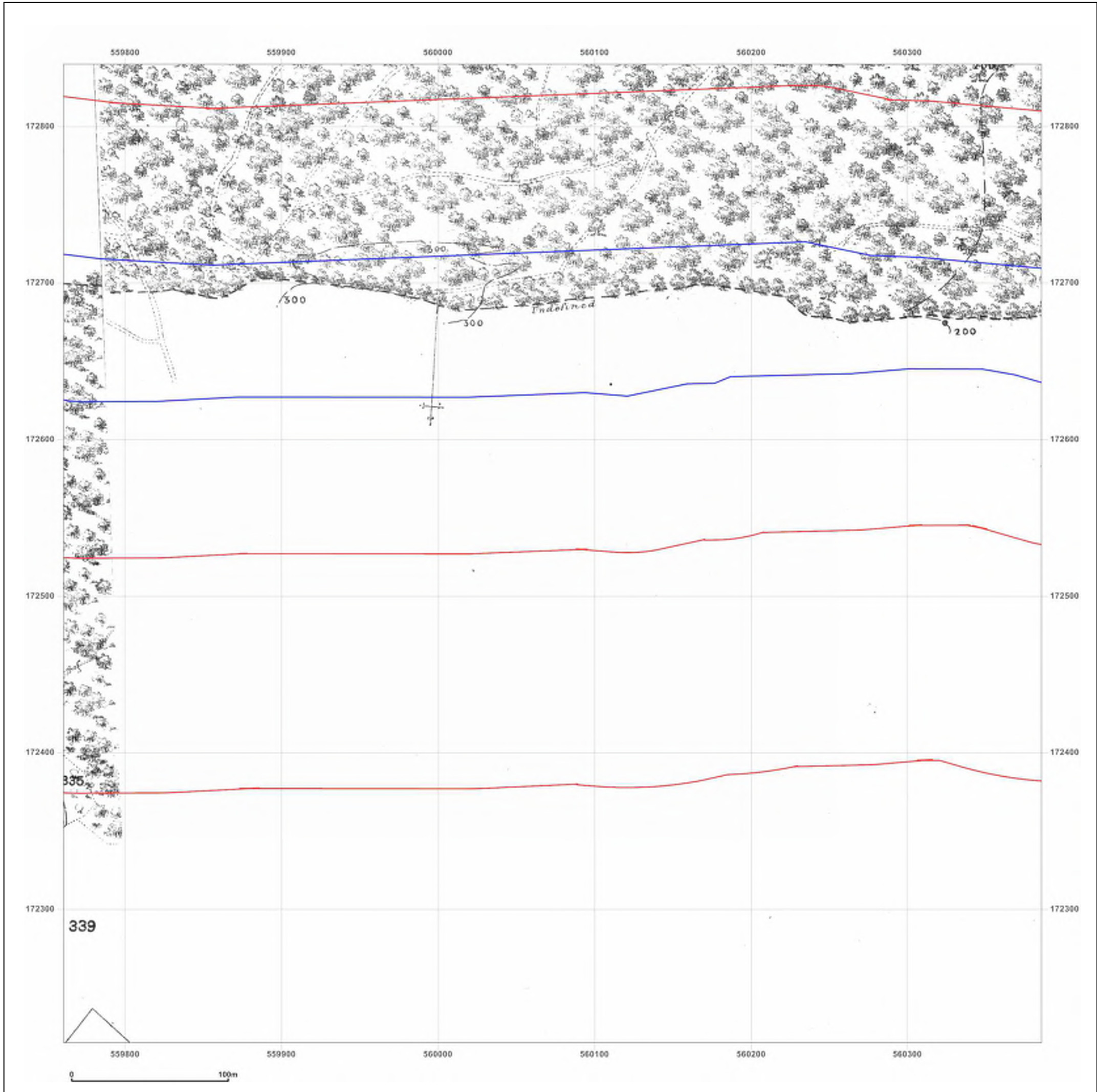


Produced by
 Groundsure Insights
 T: 08444 159000
 E: info@groundsure.com
 W: www.groundsure.com

© Crown copyright and database rights 2018 Ordnance Survey 100035207

Production date: 22 July 2020

Map legend available at:
www.groundsure.com/sites/default/files/groundsure_legend.pdf



Site Details:

London resort

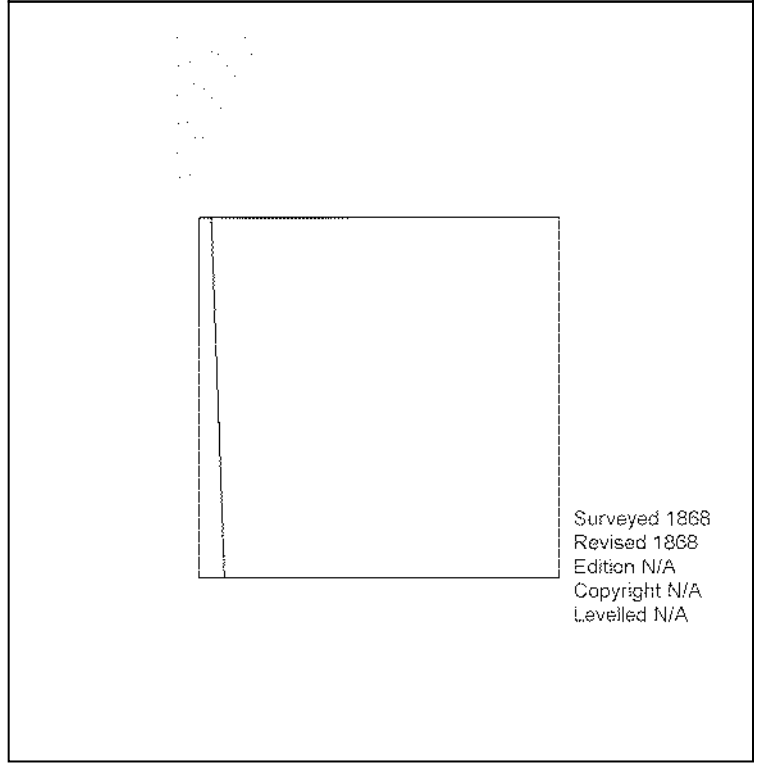
Client Ref: London Resort
Report Ref: GSIP-2020-10332-1119_LS_4_2
Grid Ref: 560073, 172527

Map Name: County Series

Map date: 1868

Scale: 1:2,500

Printed at: 1:2,500



Surveyed 1868
 Revised 1868
 Edition N/A
 Copyright N/A
 Levelled N/A

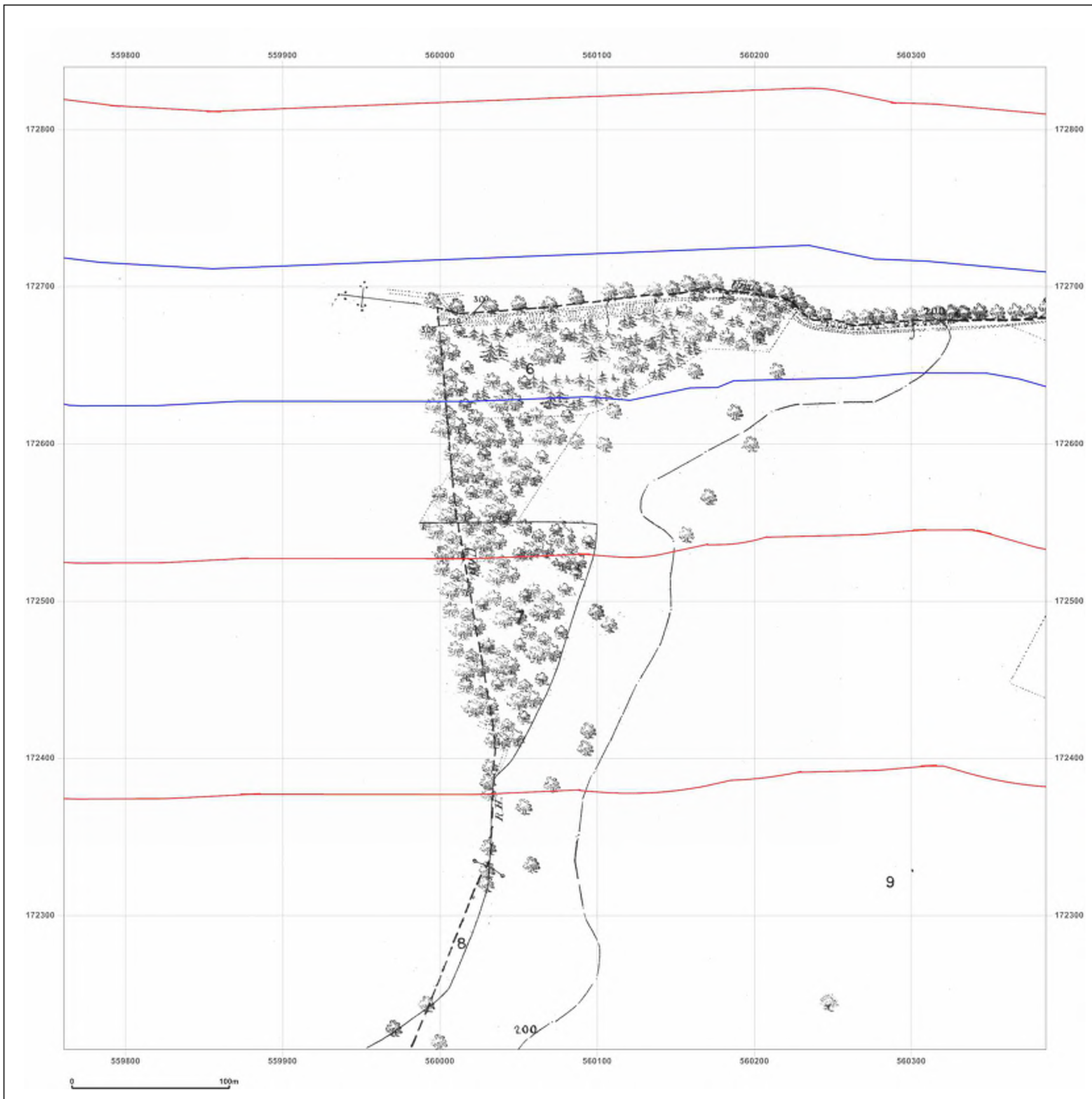


Produced by
 Groundsure Insights
 T: 08444 159000
 E: info@groundsure.com
 W: www.groundsure.com

© Crown copyright and database rights 2018 Ordnance Survey 100035207

Production date: 22 July 2020

Map legend available at:
www.groundsure.com/sites/default/files/groundsure_legend.pdf



Site Details:

London resort

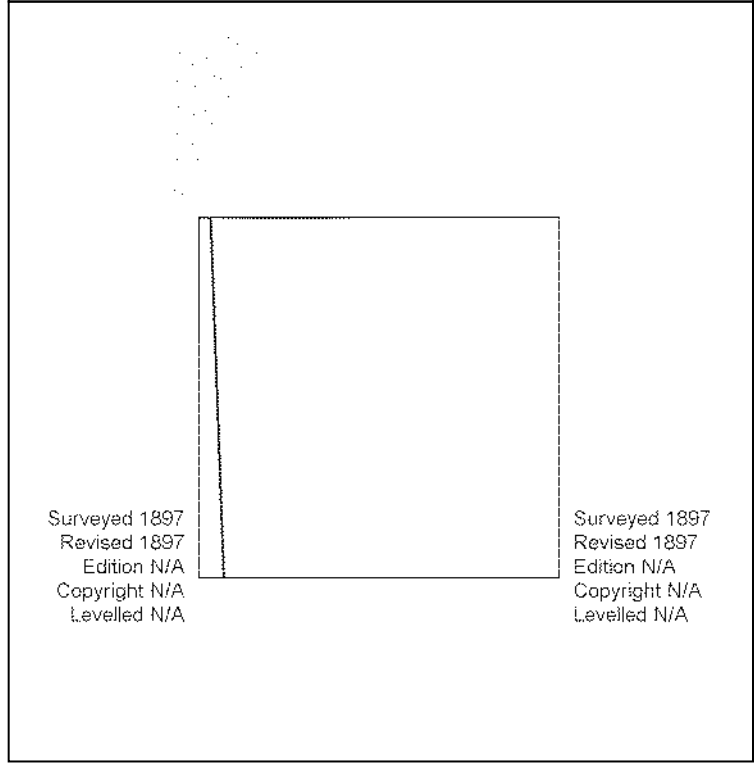
Client Ref: London Resort
Report Ref: GSIP-2020-10332-1119_LS_4_2
Grid Ref: 560073, 172527

Map Name: County Series

Map date: 1897

Scale: 1:2,500

Printed at: 1:2,500

Surveyed 1897
 Revised 1897
 Edition N/A
 Copyright N/A
 Levelled N/A

Surveyed 1897
 Revised 1897
 Edition N/A
 Copyright N/A
 Levelled N/A

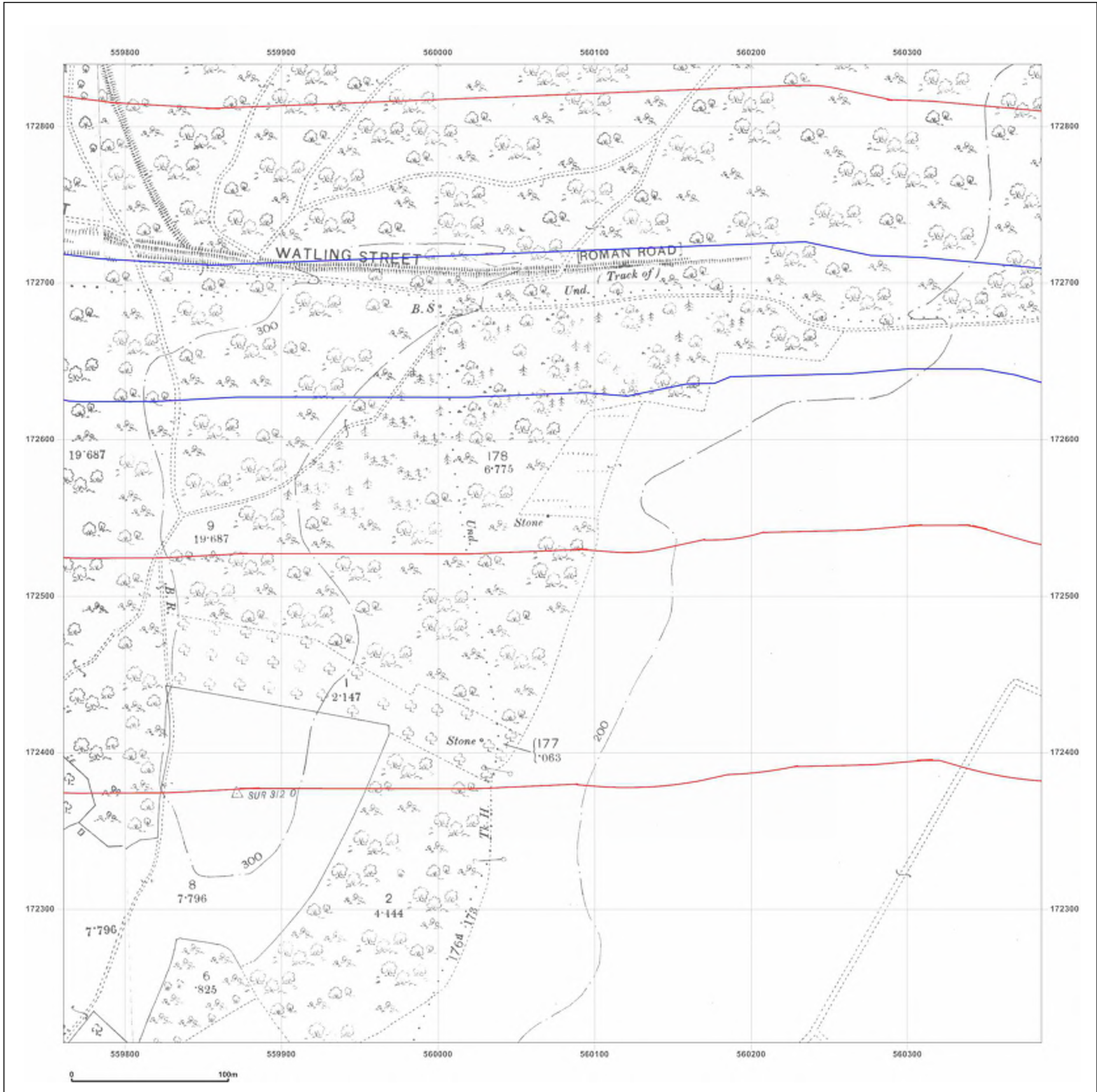


Produced by
 Groundsure Insights
 T: 08444 159000
 E: info@groundsure.com
 W: www.groundsure.com

© Crown copyright and database rights 2018 Ordnance Survey 100035207

Production date: 22 July 2020

Map legend available at:
www.groundsure.com/sites/default/files/groundsure_legend.pdf



Site Details:

London resort

Client Ref: London Resort
Report Ref: GSIP-2020-10332-1119_LS_4_2
Grid Ref: 560073, 172527


Map Name: County Series

Map date: 1909

Scale: 1:2,500

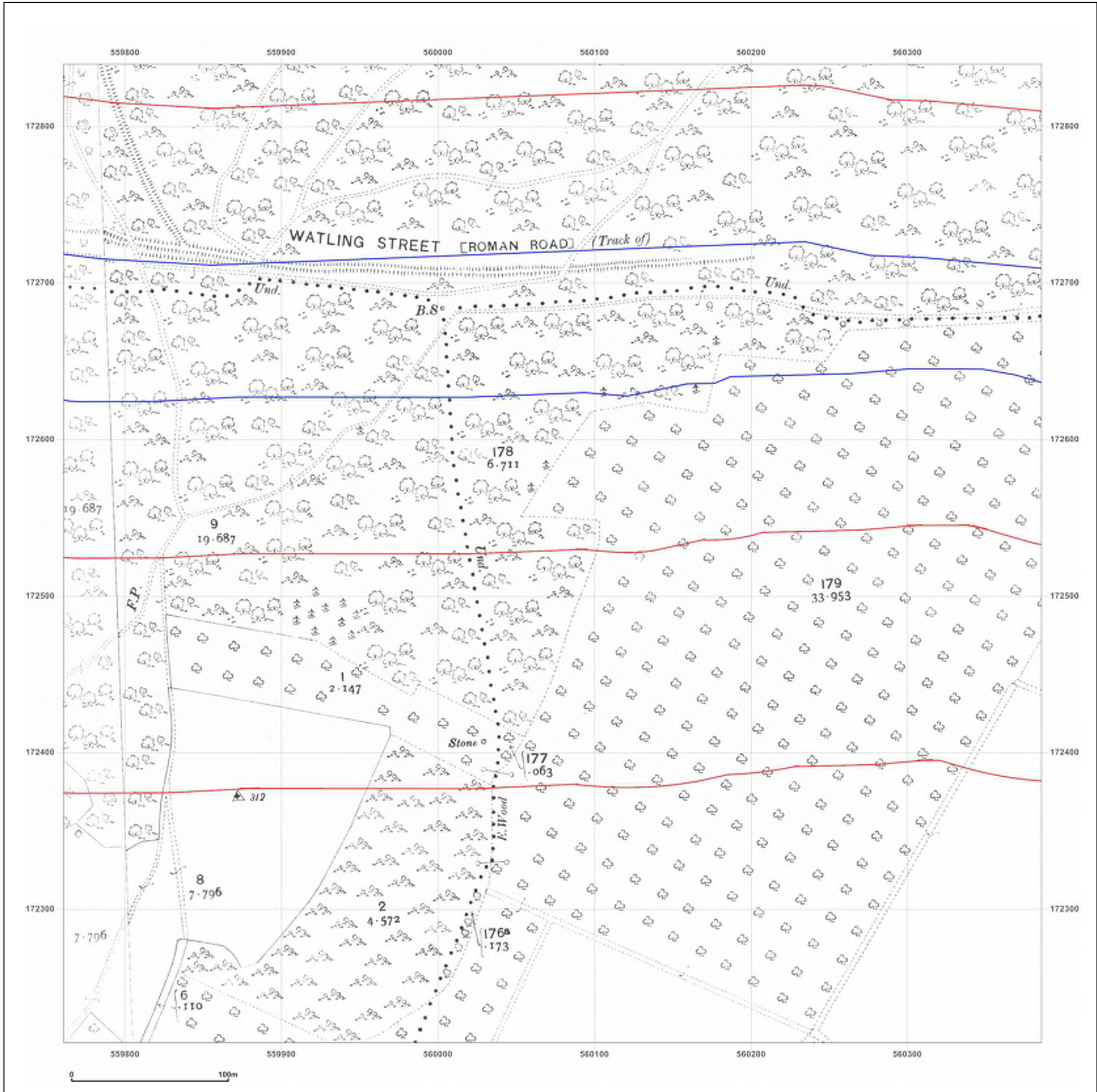
Printed at: 1:2,500





Surveyed 1909
 Revised 1909
 Edition N/A
 Copyright N/A
 Levelled N/A

Surveyed 1909
 Revised 1909
 Edition N/A
 Copyright N/A
 Levelled N/A



Produced by
 Groundsure Insights
 T: 08444 159000
 E: info@groundsure.com
 W: www.groundsure.com

© Crown copyright and database rights 2018 Ordnance Survey 100035207

Production date: 22 July 2020

Map legend available at:
www.groundsure.com/sites/default/files/groundsure_legend.pdf

Site Details:

London resort


Client Ref: London Resort
Report Ref: GSIP-2020-10332-1119_LS_4_2
Grid Ref: 560073, 172527

Map Name: County Series

Map date: 1933

Scale: 1:2,500

Printed at: 1:2,500



Surveyed 1933
 Revised 1933
 Edition N/A
 Copyright N/A
 Levelled N/A

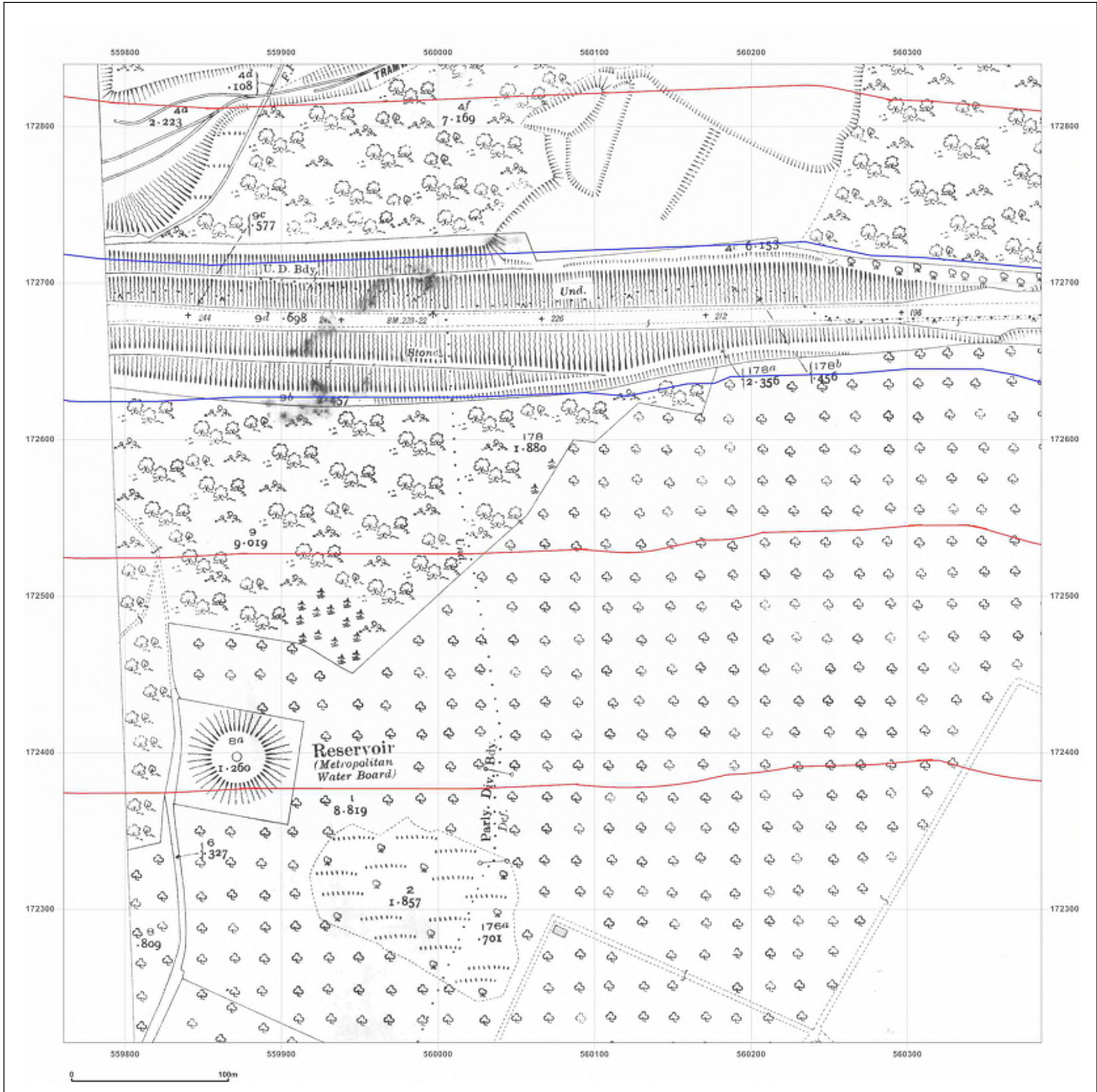


Produced by
 Groundsure Insights
 T: 08444 159000
 E: info@groundsure.com
 W: www.groundsure.com

© Crown copyright and database rights 2018 Ordnance Survey 100035207

Production date: 22 July 2020

Map legend available at:
www.groundsure.com/sites/default/files/groundsure_legend.pdf



Site Details:

London resort

Client Ref: London Resort
Report Ref: GSIP-2020-10332-1119_LS_4_2
Grid Ref: 560073, 172527

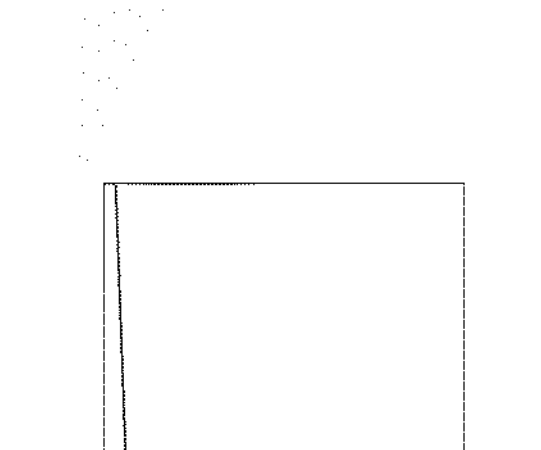
Map Name: County Series

Map date: 1938-1939

Scale: 1:2,500

Printed at: 1:2,500





Surveyed 1939
 Revised 1939
 Edition N/A
 Copyright N/A
 Levelled N/A

Surveyed 1938
 Revised 1938
 Edition N/A
 Copyright N/A
 Levelled N/A

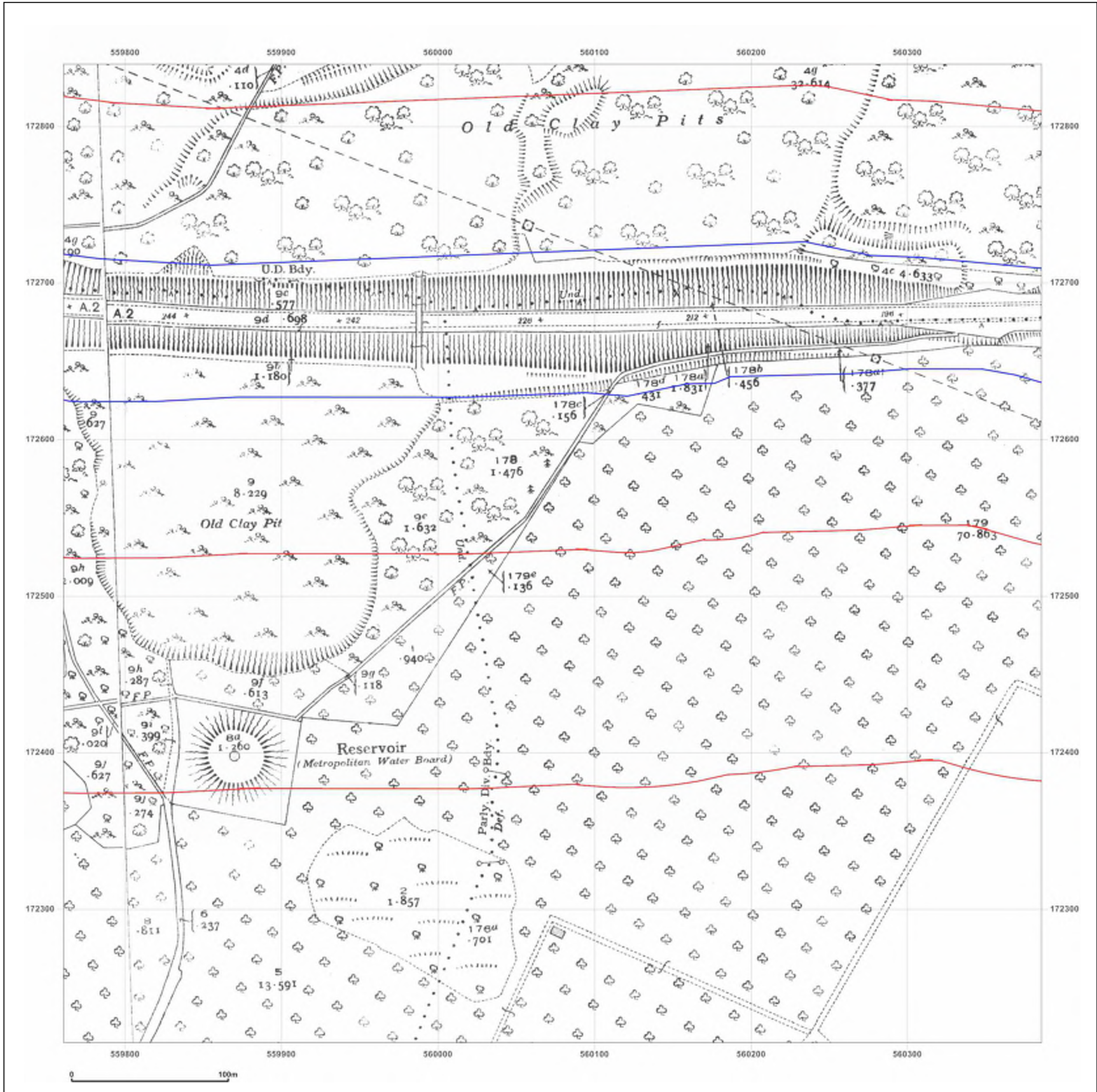


Produced by
 Groundsure Insights
 T: 08444 159000
 E: info@groundsure.com
 W: www.groundsure.com

© Crown copyright and database rights 2018 Ordnance Survey 100035207

Production date: 22 July 2020

Map legend available at:
www.groundsure.com/sites/default/files/groundsure_legend.pdf



Site Details:

London resort

Client Ref: London Resort
Report Ref: GSIP-2020-10332-1119_LS_4_2
Grid Ref: 560073, 172527

Map Name: National Grid

Map date: 1961-1962

Scale: 1:2,500

Printed at: 1:2,500



Surveyed 1962
 Revised 1962
 Edition N/A
 Copyright 1963
 Levelled 1952

Surveyed 1961
 Revised 1961
 Edition N/A
 Copyright 1962
 Levelled 1952

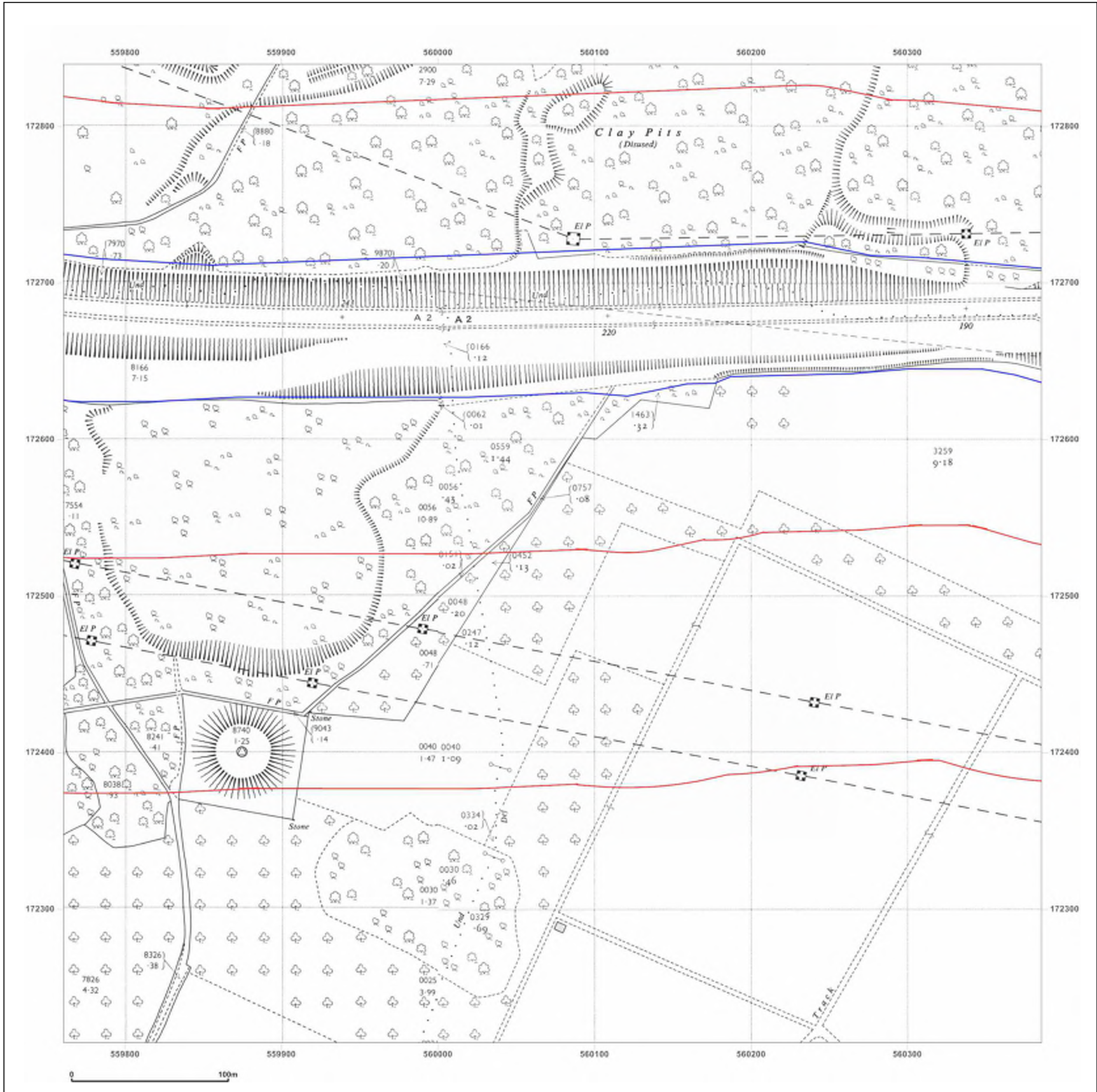


Produced by
 Groundsure Insights
 T: 08444 159000
 E: info@groundsure.com
 W: www.groundsure.com

© Crown copyright and database rights 2018 Ordnance Survey 100035207

Production date: 22 July 2020

Map legend available at:
www.groundsure.com/sites/default/files/groundsure_legend.pdf



Site Details:

London resort

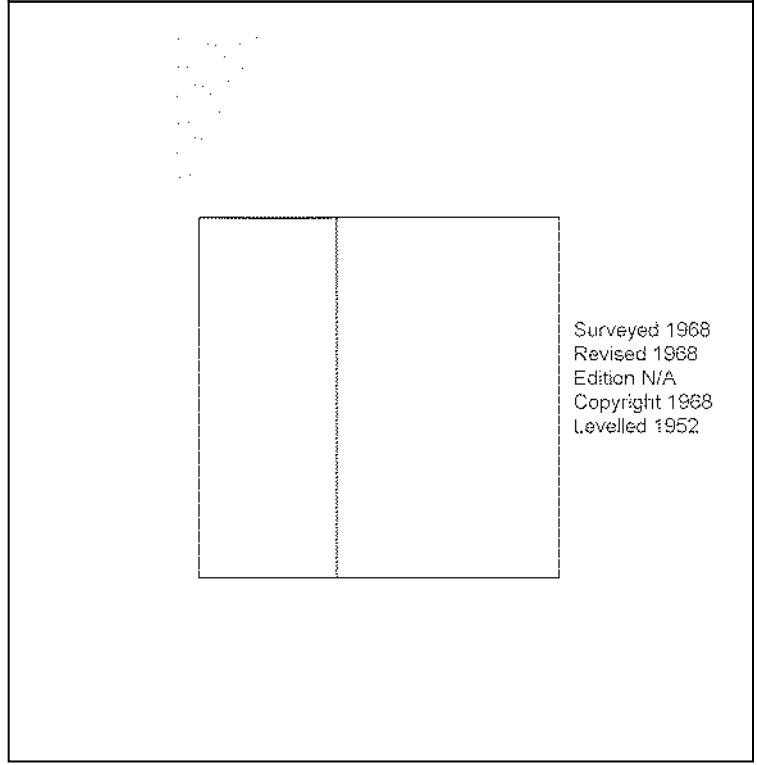
Client Ref: London Resort
Report Ref: GSIP-2020-10332-1119_LS_4_2
Grid Ref: 560073, 172527

Map Name: National Grid

Map date: 1968

Scale: 1:2,500

Printed at: 1:2,500



Surveyed 1968
 Revised 1968
 Edition N/A
 Copyright 1968
 Levelled 1952

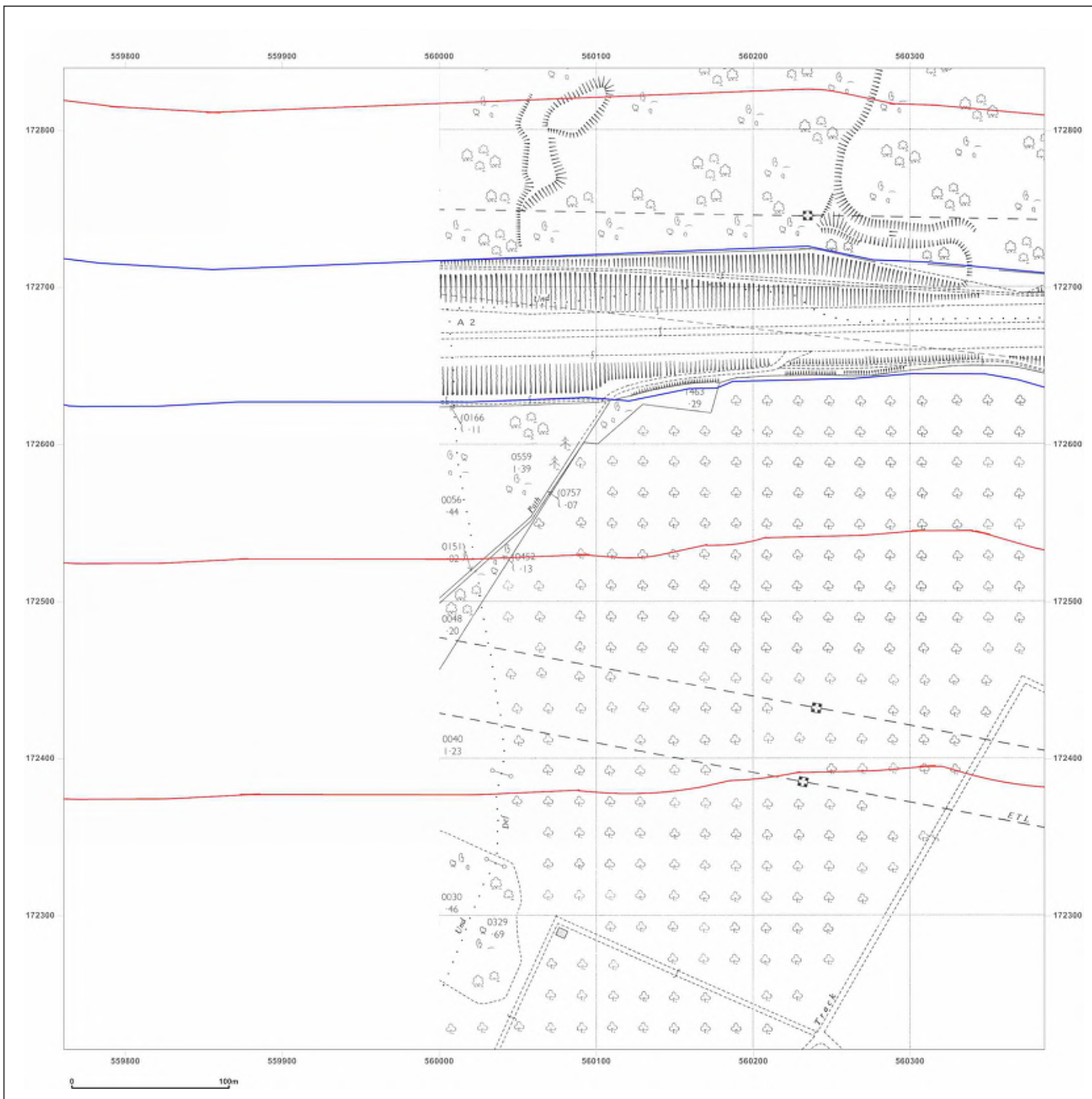


Produced by
 Groundsure Insights
 T: 08444 159000
 E: info@groundsure.com
 W: www.groundsure.com

© Crown copyright and database rights 2018 Ordnance Survey 100035207

Production date: 22 July 2020

Map legend available at:
www.groundsure.com/sites/default/files/groundsure_legend.pdf



Site Details:

London resort


Client Ref: London Resort
Report Ref: GSIP-2020-10332-1119_LS_4_2
Grid Ref: 560073, 172527

Map Name: National Grid

Map date: 1968

Scale: 1:2,500

Printed at: 1:2,500



Surveyed N/A
 Revised N/A
 Edition N/A
 Copyright N/A
 Levelled N/A

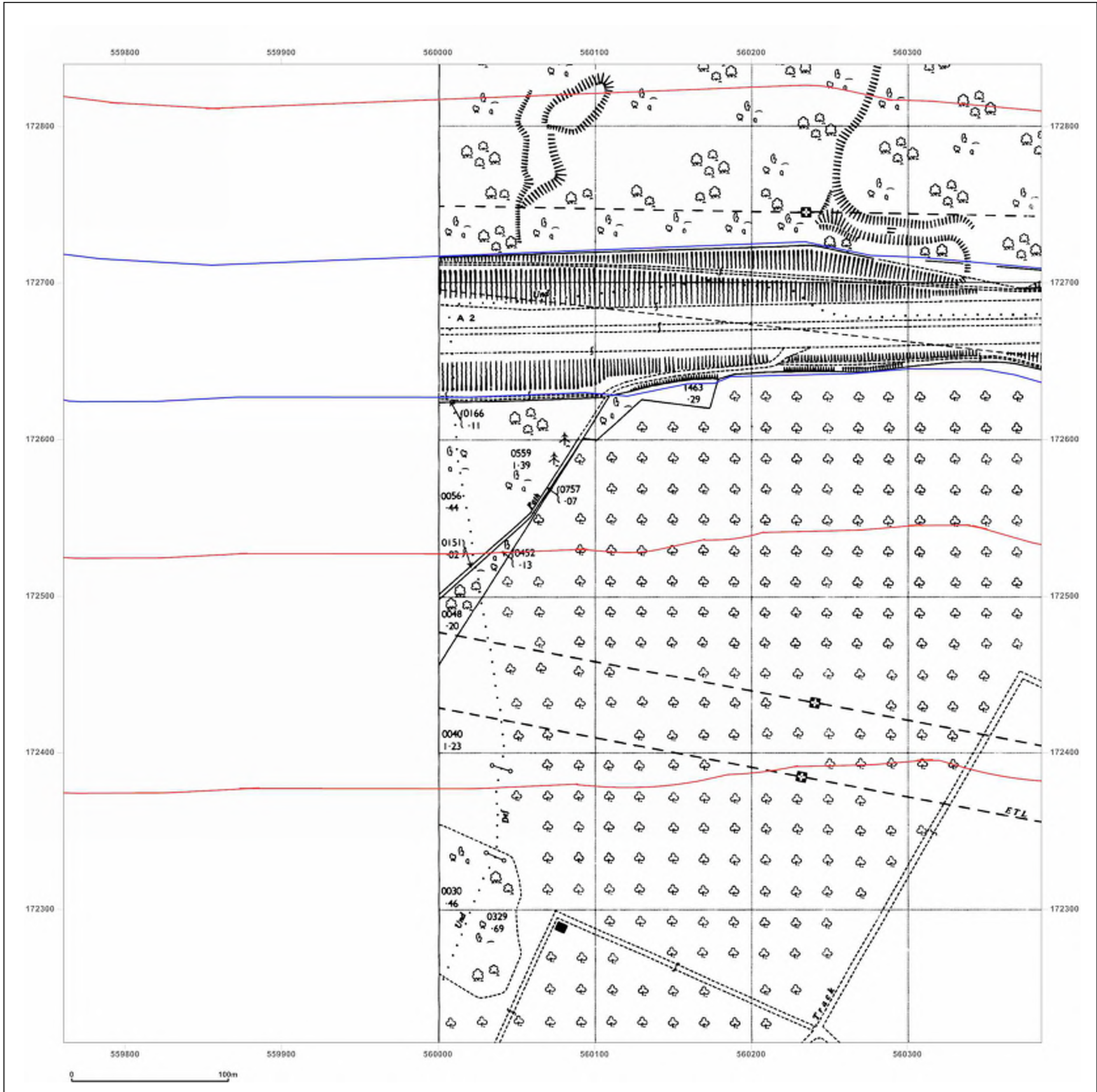


Produced by
 Groundsure Insights
 T: 08444 159000
 E: info@groundsure.com
 W: www.groundsure.com

© Crown copyright and database rights 2018 Ordnance Survey 100035207

Production date: 22 July 2020

Map legend available at:
www.groundsure.com/sites/default/files/groundsure_legend.pdf



Site Details:

London resort


Client Ref: London Resort
Report Ref: GSIP-2020-10332-1119_LS_4_2
Grid Ref: 560073, 172527

Map Name: National Grid


Map date: 1978

Scale: 1:2,500

Printed at: 1:2,500

Surveyed 1978
 Revised 1978
 Edition N/A
 Copyright 1978
 Levelled N/A



Produced by
 Groundsure Insights
 T: 08444 159000
 E: info@groundsure.com
 W: www.groundsure.com

© Crown copyright and database rights 2018 Ordnance Survey 100035207

Production date: 22 July 2020

Map legend available at:
www.groundsure.com/sites/default/files/groundsure_legend.pdf

Site Details:

London resort

Client Ref: London Resort
Report Ref: GSIP-2020-10332-1119_LS_4_2
Grid Ref: 560073, 172527

Map Name: National Grid

Map date: 1987-1990

Scale: 1:2,500

Printed at: 1:2,500



Surveyed 1984
 Revised 1990
 Edition N/A
 Copyright 1990
 Levelled 1984

Surveyed 1984
 Revised 1987
 Edition N/A
 Copyright 1987
 Levelled 1984

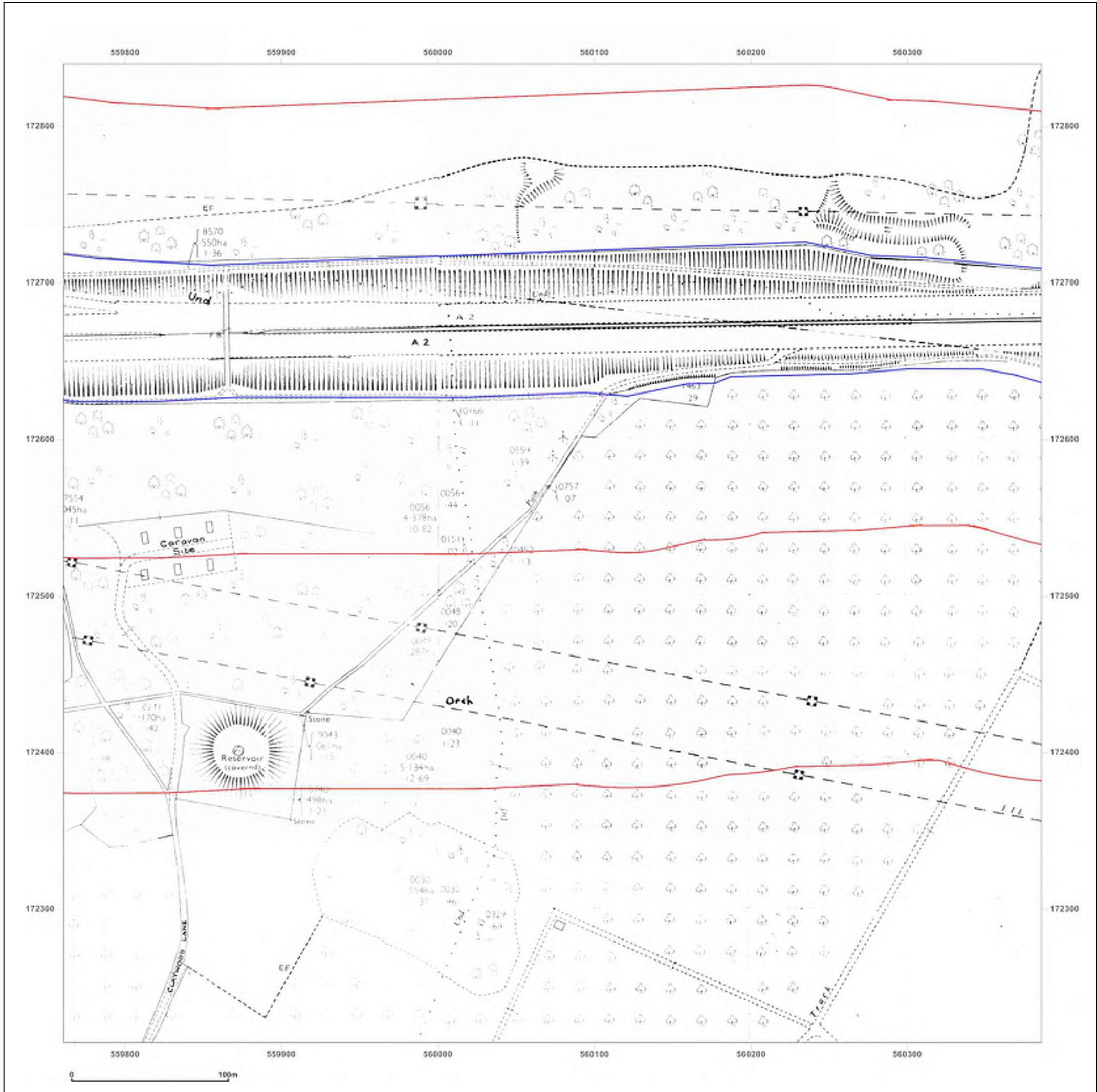


Produced by
 Groundsure Insights
 T: 08444 159000
 E: info@groundsure.com
 W: www.groundsure.com

© Crown copyright and database rights 2018 Ordnance Survey 100035207

Production date: 22 July 2020

Map legend available at:
www.groundsure.com/sites/default/files/groundsure_legend.pdf



Site Details:

London resort

Client Ref: London Resort
Report Ref: GSIP-2020-10332-1119_LS_4_2
Grid Ref: 560073, 172527

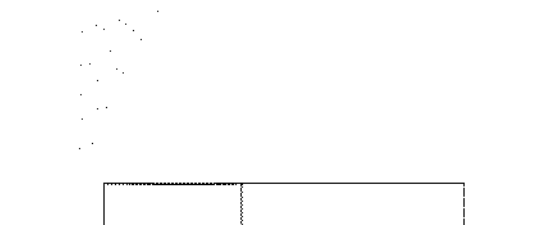
Map Name: National Grid

Map date: 1992

Scale: 1:2,500

Printed at: 1:2,500





Surveyed N/A
 Revised N/A
 Edition N/A
 Copyright 1992
 Levelled N/A

Surveyed N/A
 Revised N/A
 Edition N/A
 Copyright 1992
 Levelled N/A

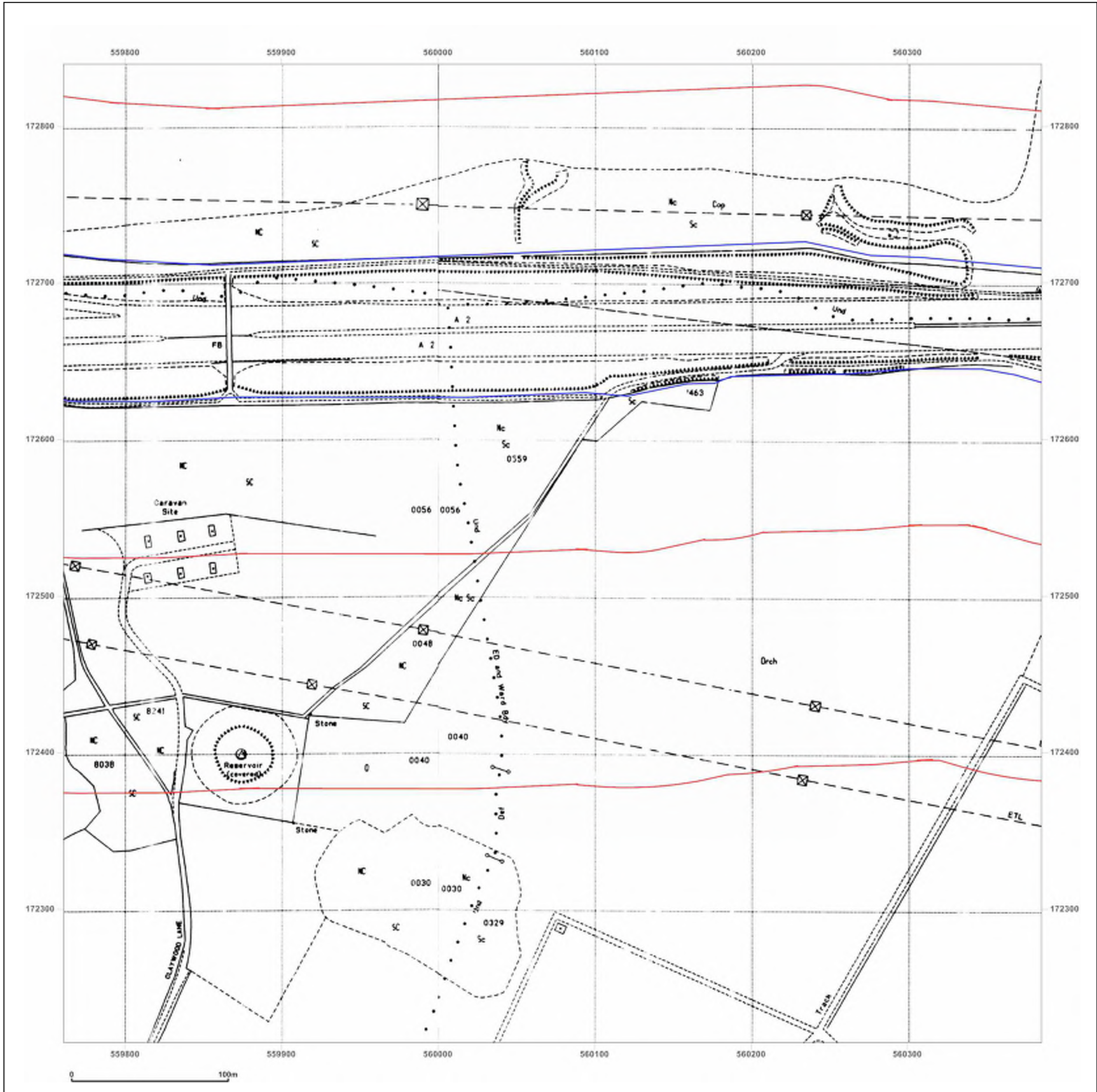


Produced by
 Groundsure Insights
 T: 08444 159000
 E: info@groundsure.com
 W: www.groundsure.com

© Crown copyright and database rights 2018 Ordnance Survey 100035207

Production date: 22 July 2020

Map legend available at:
www.groundsure.com/sites/default/files/groundsure_Legend.pdf



Site Details:

London resort

Client Ref: London Resort
Report Ref: GSIP-2020-10332-1119_LS_4_2
Grid Ref: 560073, 172527

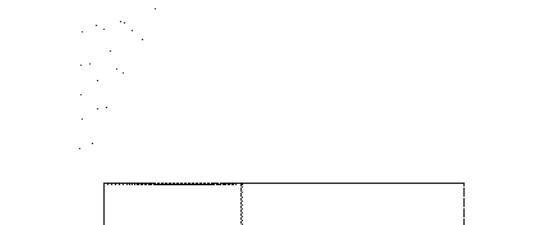
Map Name: National Grid

Map date: 1993

Scale: 1:2,500

Printed at: 1:2,500





Surveyed N/A
 Revised N/A
 Edition N/A
 Copyright 1993
 Levelled N/A

Surveyed N/A
 Revised N/A
 Edition N/A
 Copyright 1993
 Levelled N/A

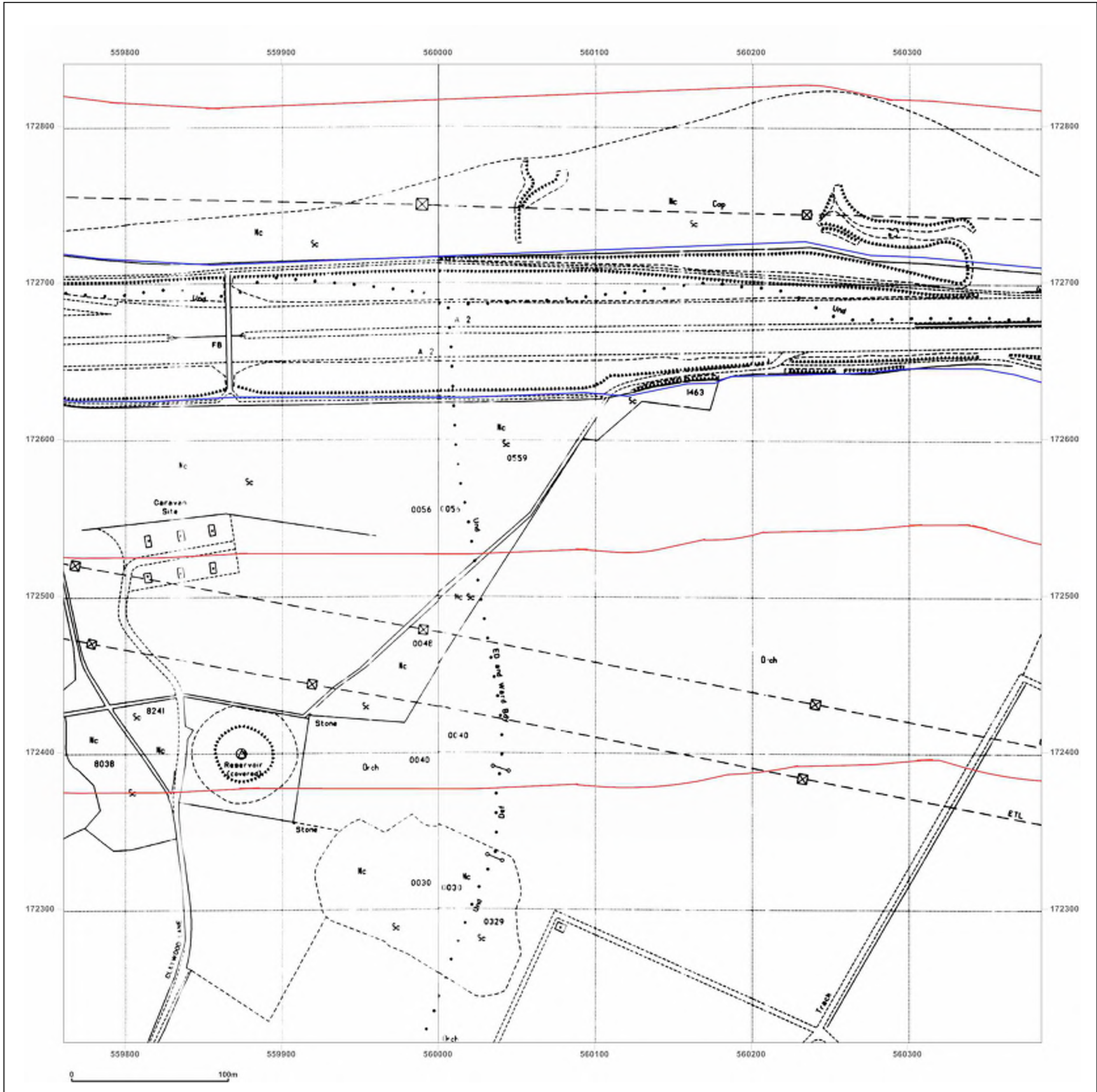


Produced by
 Groundsure Insights
 T: 08444 159000
 E: info@groundsure.com
 W: www.groundsure.com

© Crown copyright and database rights 2018 Ordnance Survey 100035207

Production date: 22 July 2020

Map legend available at:
www.groundsure.com/sites/default/files/groundsure_legend.pdf



Site Details:

London resort

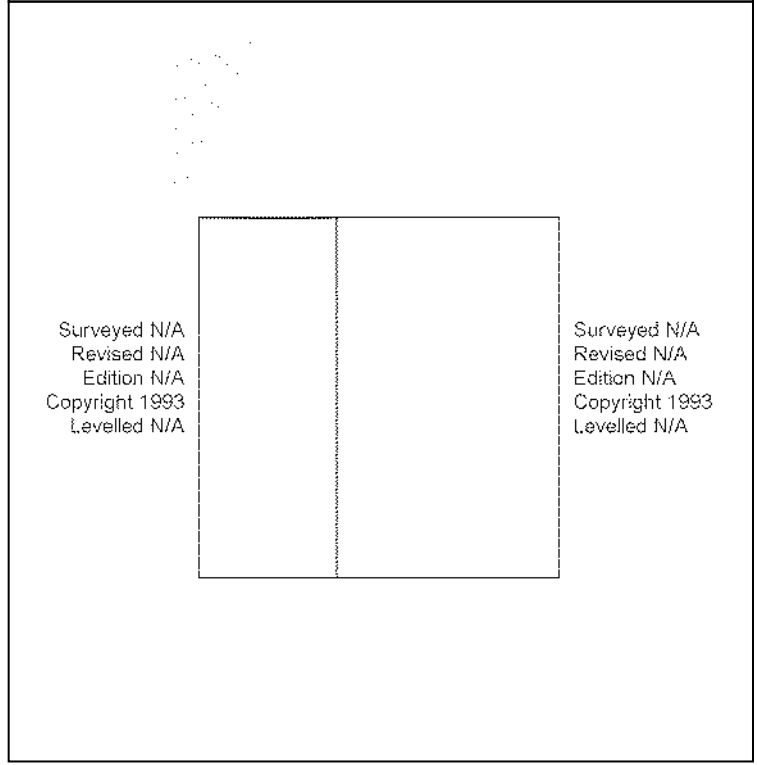
Client Ref: London Resort
Report Ref: GSIP-2020-10332-1119_LS_4_2
Grid Ref: 560073, 172527

Map Name: National Grid

Map date: 1993

Scale: 1:2,500

Printed at: 1:2,500



Surveyed N/A
 Revised N/A
 Edition N/A
 Copyright 1993
 Levelled N/A

Surveyed N/A
 Revised N/A
 Edition N/A
 Copyright 1993
 Levelled N/A



Produced by
 Groundsure Insights
 T: 08444 159000
 E: info@groundsure.com
 W: www.groundsure.com

© Crown copyright and database rights 2018 Ordnance Survey 100035207

Production date: 22 July 2020

Map legend available at:
www.groundsure.com/sites/default/files/groundsure_legend.pdf

Site Details:

London resort

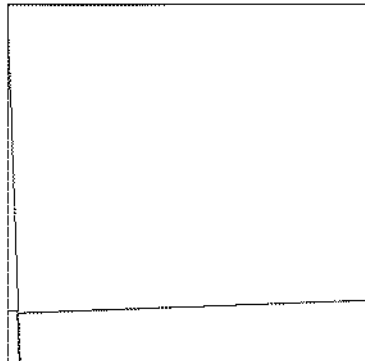
Client Ref: London Resort
Report Ref: GSIP-2020-10332-1119_LS_4_3
Grid Ref: 560073, 173152

Map Name: County Series

Map date: 1865-1868

Scale: 1:2,500

Printed at: 1:2,500

Surveyed 1865
 Revised 1865
 Edition N/A
 Copyright N/A
 Levelled N/A

Surveyed 1868
 Revised 1868
 Edition N/A
 Copyright N/A
 Levelled N/A

Surveyed 1865
 Revised 1865
 Edition N/A
 Copyright N/A
 Levelled N/A

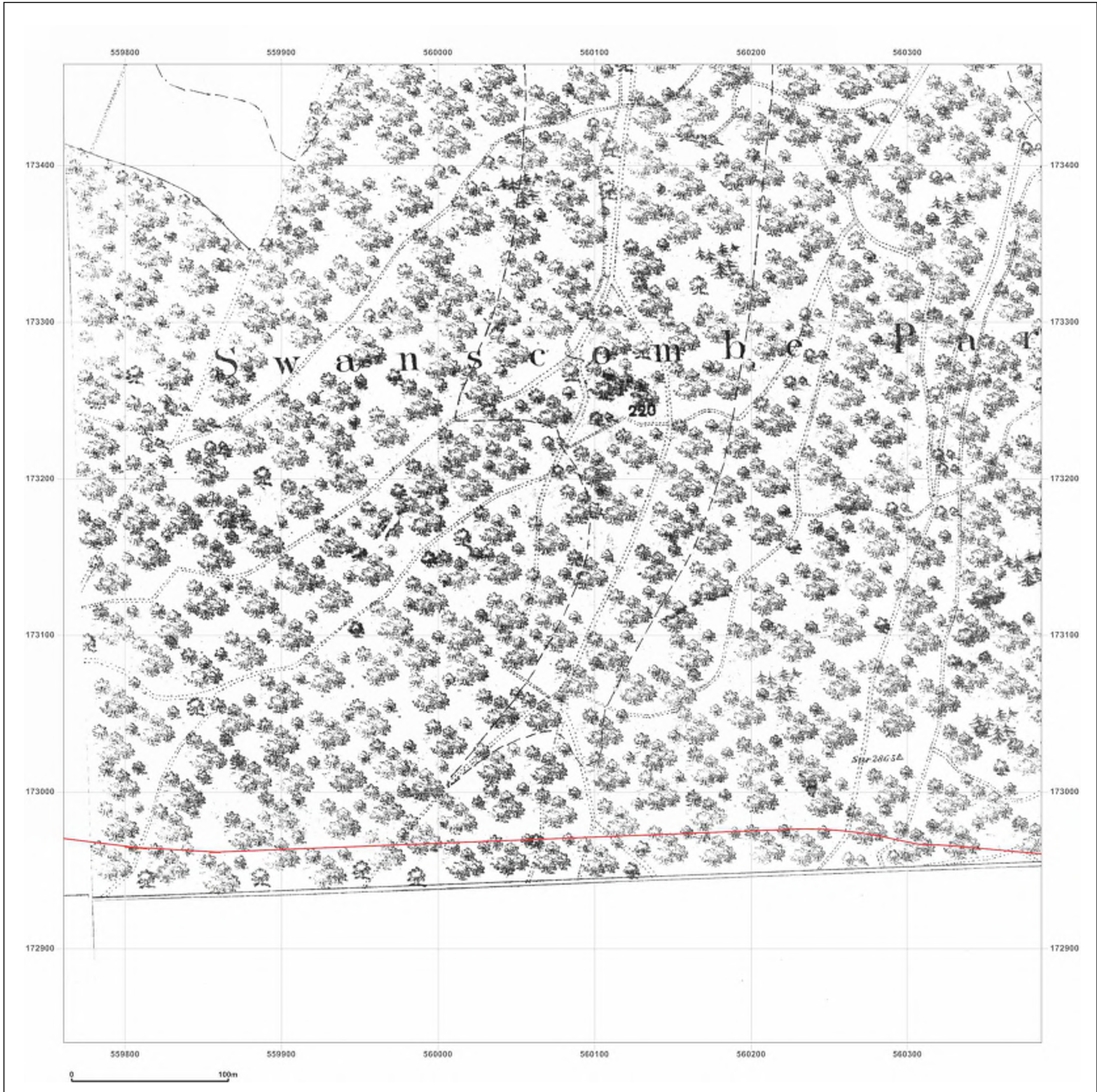


Produced by
 Groundsure Insights
 T: 08444 159000
 E: info@groundsure.com
 W: www.groundsure.com

© Crown copyright and database rights 2018 Ordnance Survey 100035207

Production date: 22 July 2020

Map legend available at:
www.groundsure.com/sites/default/files/groundsure_legend.pdf



Site Details:

London resort


Client Ref: London Resort
Report Ref: GSIP-2020-10332-1119_LS_4_3
Grid Ref: 560073, 173152

Map Name: County Series

Map date: 1865-1868

Scale: 1:2,500

Printed at: 1:2,500

Surveyed 1865
 Revised 1865
 Edition N/A
 Copyright N/A
 Levelled N/A

Surveyed 1868
 Revised 1868
 Edition N/A
 Copyright N/A
 Levelled N/A

Surveyed 1868
 Revised 1868
 Edition N/A
 Copyright N/A
 Levelled N/A



Produced by
 Groundsure Insights
 T: 08444 159000
 E: info@groundsure.com
 W: www.groundsure.com

© Crown copyright and database rights 2018 Ordnance Survey 100035207

Production date: 22 July 2020

Map legend available at:
www.groundsure.com/sites/default/files/groundsure_legend.pdf

Site Details:

London resort

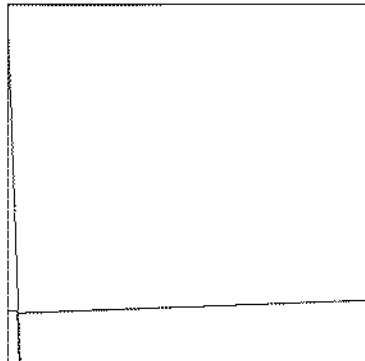
Client Ref: London Resort
Report Ref: GSIP-2020-10332-1119_LS_4_3
Grid Ref: 560073, 173152

Map Name: County Series

Map date: 1897

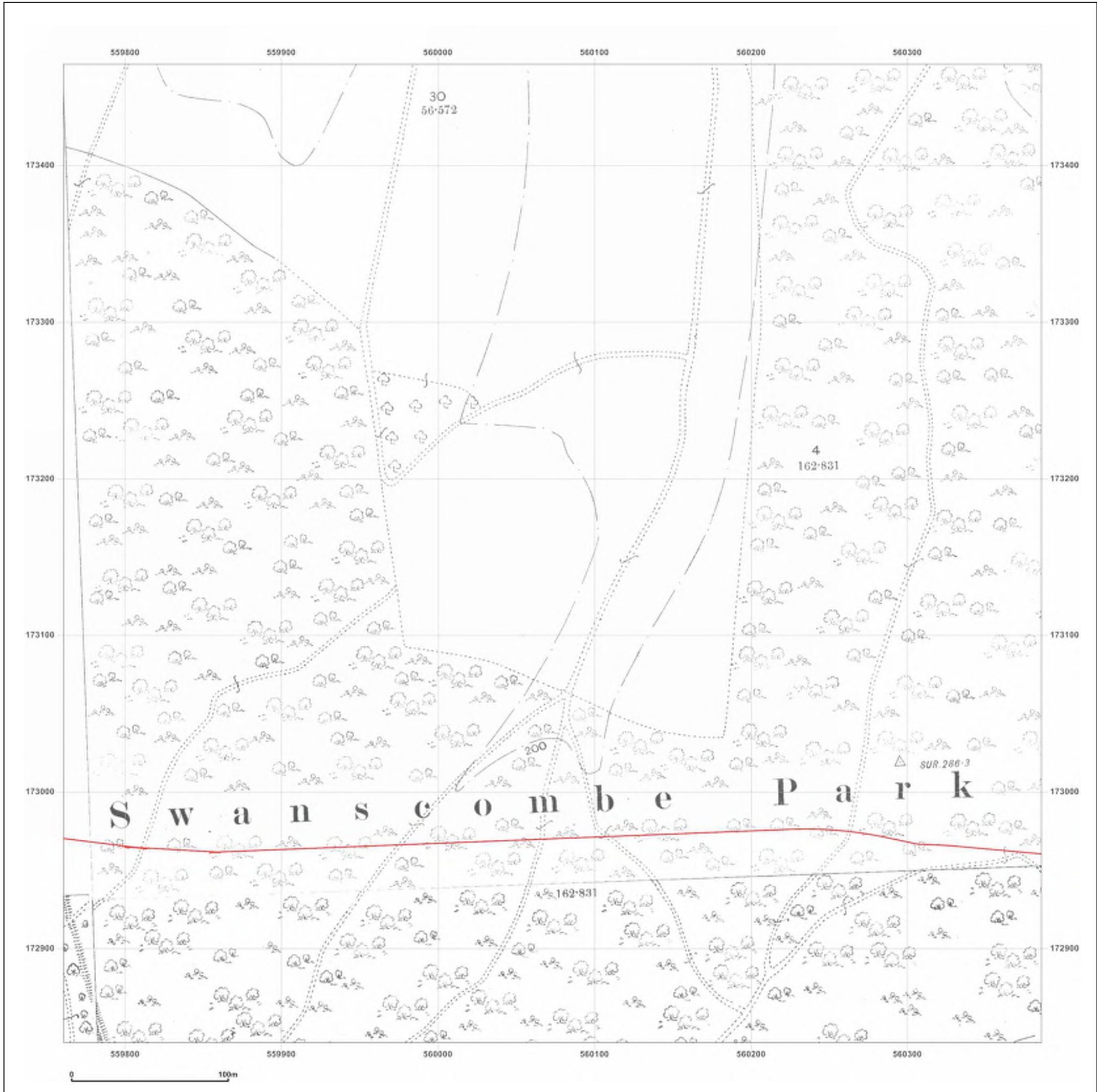
Scale: 1:2,500

Printed at: 1:2,500

Surveyed 1897
 Revised 1897
 Edition N/A
 Copyright N/A
 Levelled N/A

Surveyed 1897
 Revised 1897
 Edition N/A
 Copyright N/A
 Levelled N/A



Produced by
 Groundsure Insights
 T: 08444 159000
 E: info@groundsure.com
 W: www.groundsure.com

© Crown copyright and database rights 2018 Ordnance Survey 100035207

Production date: 22 July 2020

Map legend available at:
www.groundsure.com/sites/default/files/groundsure_legend.pdf

Site Details:

London resort

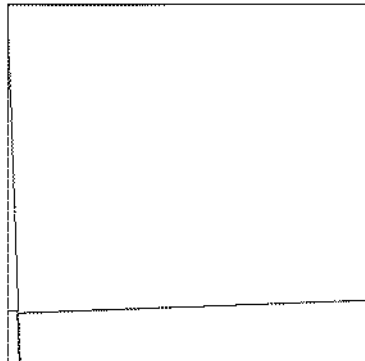
Client Ref: London Resort
Report Ref: GSIP-2020-10332-1119_LS_4_3
Grid Ref: 560073, 173152

Map Name: County Series

Map date: 1909

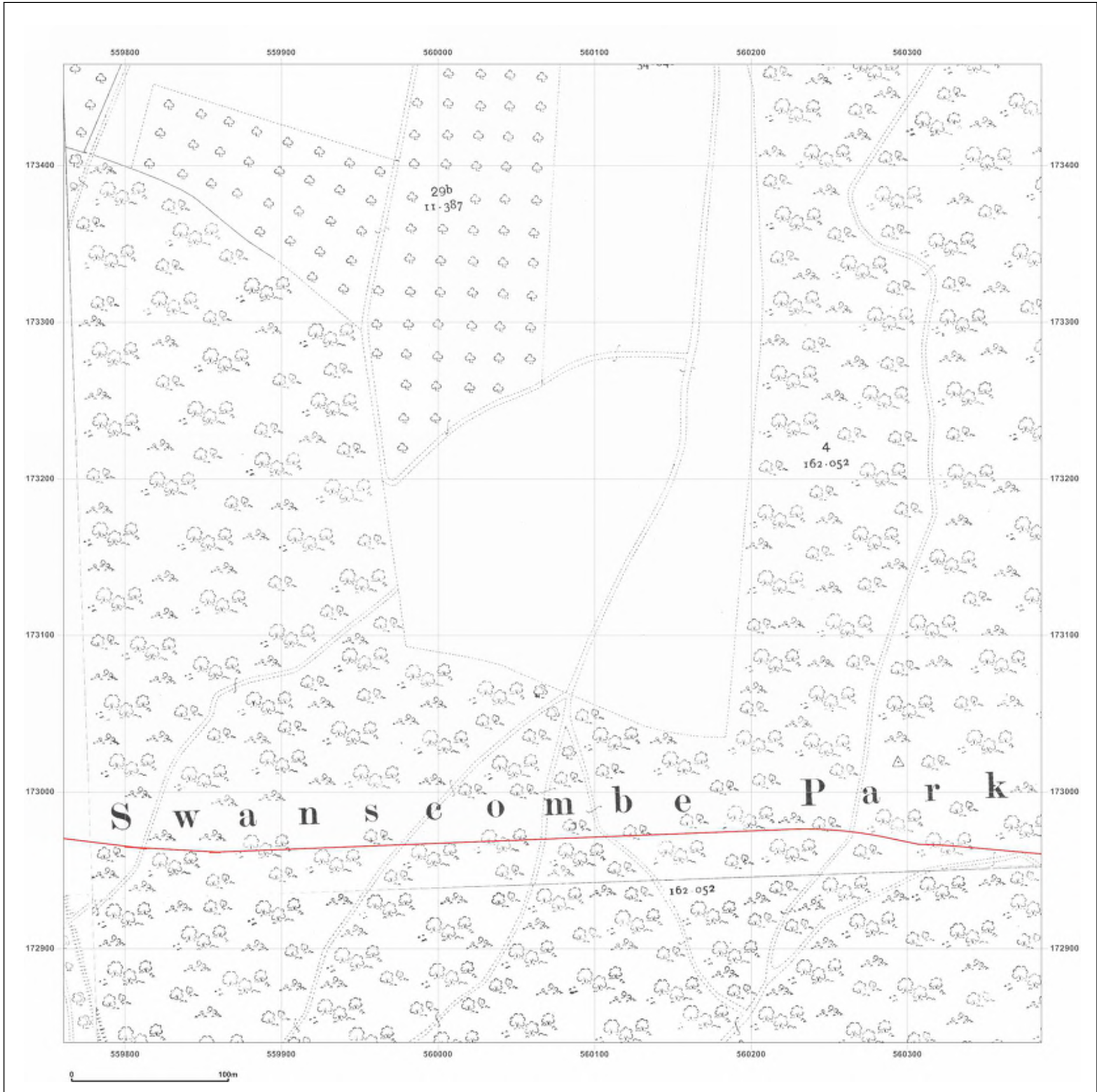
Scale: 1:2,500

Printed at: 1:2,500

Surveyed 1909
 Revised 1909
 Edition N/A
 Copyright N/A
 Levelled N/A

Surveyed 1909
 Revised 1909
 Edition N/A
 Copyright N/A
 Levelled N/A



Produced by
 Groundsure Insights
 T: 08444 159000
 E: info@groundsure.com
 W: www.groundsure.com

© Crown copyright and database rights 2018 Ordnance Survey 100035207

Production date: 22 July 2020

Map legend available at:
www.groundsure.com/sites/default/files/groundsure_legend.pdf

Site Details:

London resort

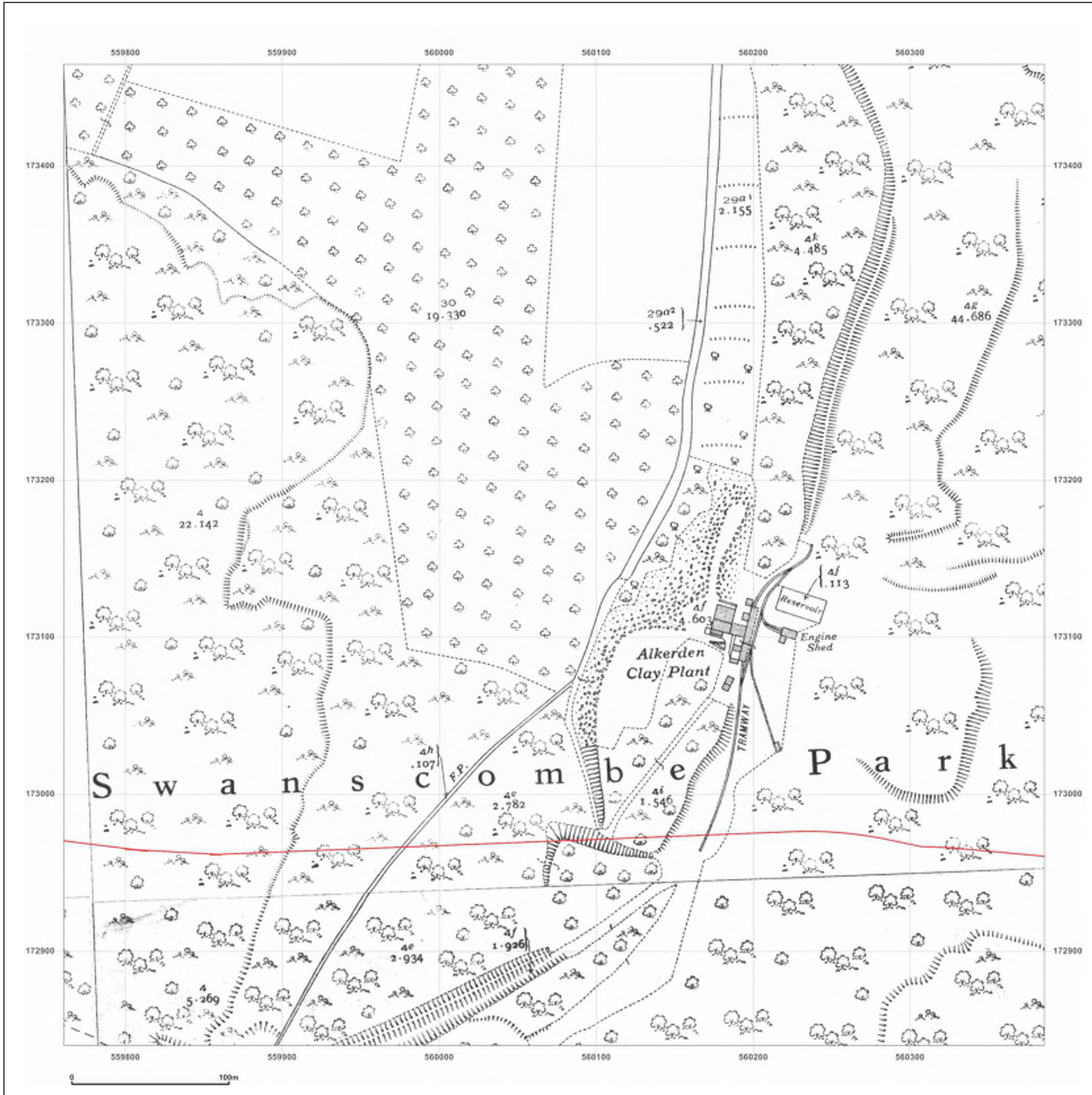
Client Ref: London Resort
Report Ref: GSIP-2020-10332-1119_LS_4_3
Grid Ref: 560073, 173152

Map Name: County Series

Map date: 1938-1939

Scale: 1:2,500

Printed at: 1:2,500



Surveyed 1938
 Revised 1938
 Edition N/A
 Copyright N/A
 Levelled N/A

Surveyed 1939
 Revised 1939
 Edition N/A
 Copyright N/A
 Levelled N/A

Surveyed 1938
 Revised 1938
 Edition N/A
 Copyright N/A
 Levelled N/A



Produced by
 Groundsure Insights
 T: 08444 159000
 E: info@groundsure.com
 W: www.groundsure.com

© Crown copyright and database rights 2018 Ordnance Survey 100035207

Production date: 22 July 2020

Map legend available at:
www.groundsure.com/sites/default/files/groundsure_legend.pdf

Site Details:

London resort

Client Ref: London Resort
Report Ref: GSIP-2020-10332-1119_LS_4_3
Grid Ref: 560073, 173152

Map Name: National Grid


Map date: 1963-1968

Scale: 1:2,500

Printed at: 1:2,500



Surveyed N/A
 Revised N/A
 Edition N/A
 Copyright N/A
 Levelled N/A



Surveyed N/A
 Revised N/A
 Edition N/A
 Copyright N/A
 Levelled N/A

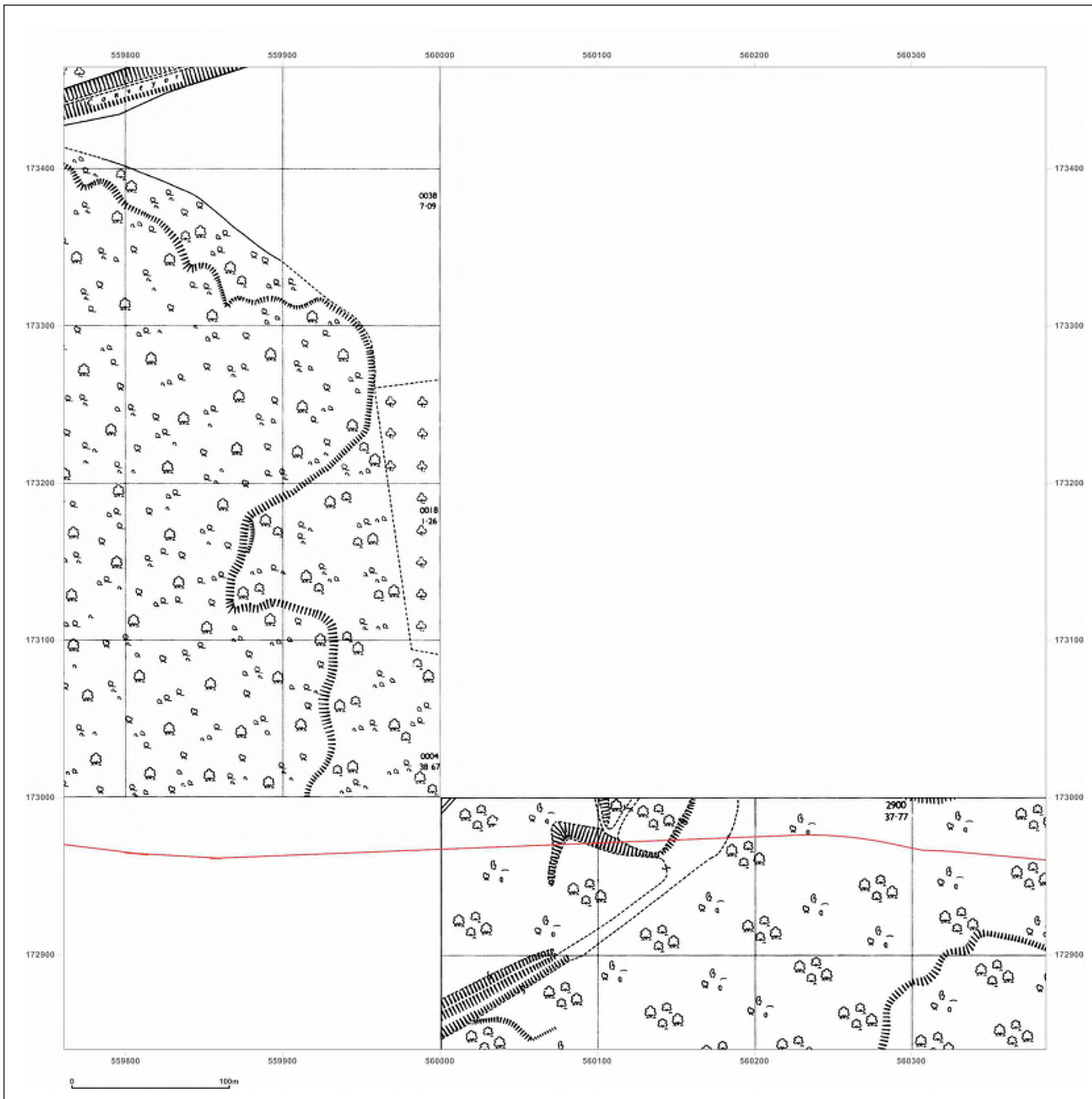


Produced by
 Groundsure Insights
 T: 08444 159000
 E: info@groundsure.com
 W: www.groundsure.com

© Crown copyright and database rights 2018 Ordnance Survey 100035207

Production date: 22 July 2020

Map legend available at:
www.groundsure.com/sites/default/files/groundsure_legend.pdf



Site Details:

London resort

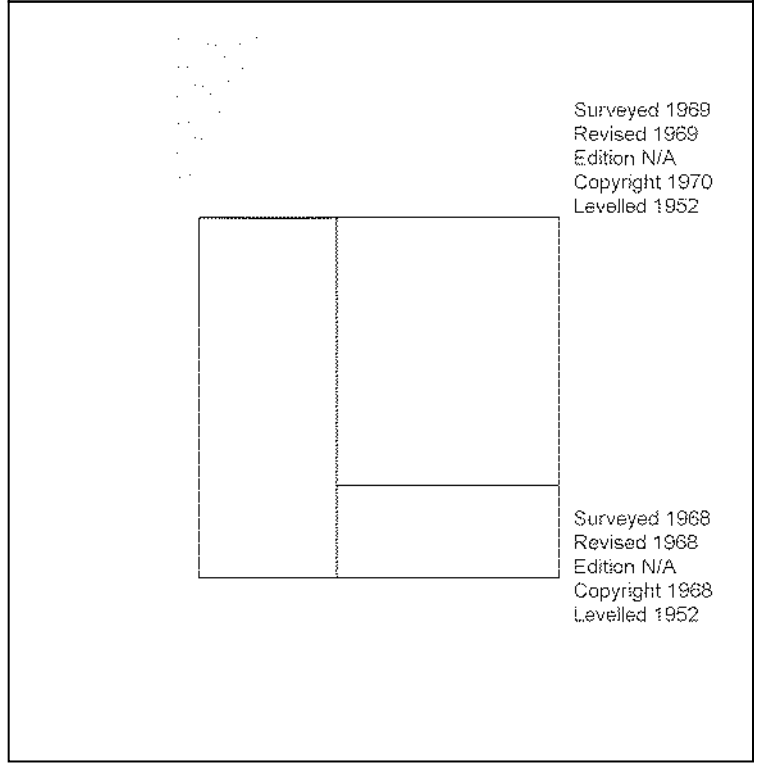
Client Ref: London Resort
Report Ref: GSIP-2020-10332-1119_LS_4_3
Grid Ref: 560073, 173152

Map Name: National Grid

Map date: 1968-1969

Scale: 1:2,500

Printed at: 1:2,500

Surveyed 1969
 Revised 1969
 Edition N/A
 Copyright 1970
 Levelled 1952

Surveyed 1968
 Revised 1968
 Edition N/A
 Copyright 1968
 Levelled 1952



Produced by
 Groundsure Insights
 T: 08444 159000
 E: info@groundsure.com
 W: www.groundsure.com

© Crown copyright and database rights 2018 Ordnance Survey 100035207

Production date: 22 July 2020

Map legend available at:
www.groundsure.com/sites/default/files/groundsure_legend.pdf

Site Details:

London resort

Client Ref: London Resort
Report Ref: GSIP-2020-10332-1119_LS_4_3
Grid Ref: 560073, 173152

Map Name: National Grid

Map date: 1977-1978


Scale: 1:2,500

Printed at: 1:2,500



Surveyed 1977
 Revised 1977
 Edition N/A
 Copyright 1978
 Levelled 1952

Surveyed N/A
 Revised N/A
 Edition N/A
 Copyright N/A
 Levelled N/A



Surveyed 1978
 Revised 1978
 Edition N/A
 Copyright 1978
 Levelled N/A

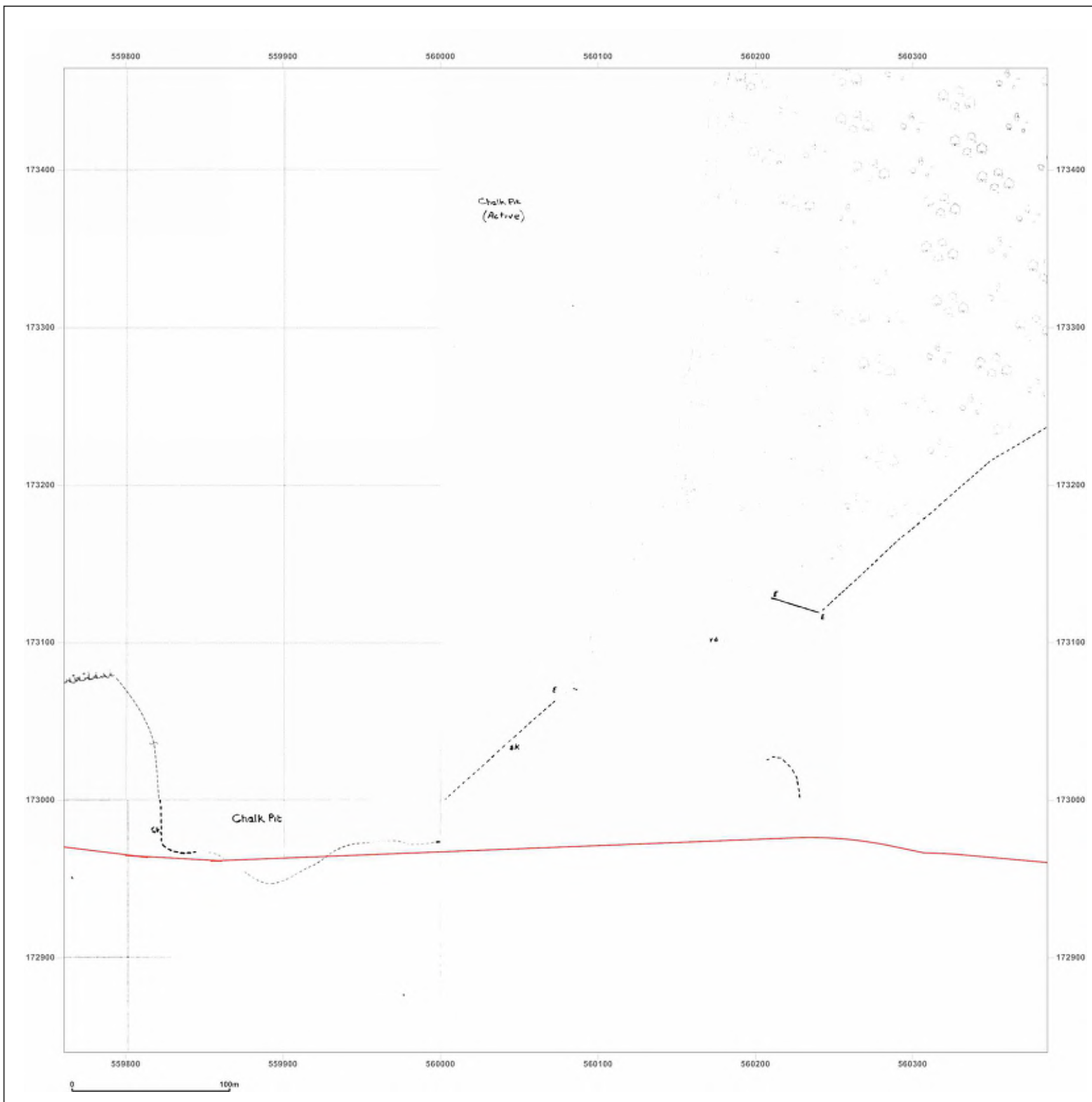


Produced by
 Groundsure Insights
 T: 08444 159000
 E: info@groundsure.com
 W: www.groundsure.com

© Crown copyright and database rights 2018 Ordnance Survey 100035207

Production date: 22 July 2020

Map legend available at:
www.groundsure.com/sites/default/files/groundsure_legend.pdf



Site Details:

London resort

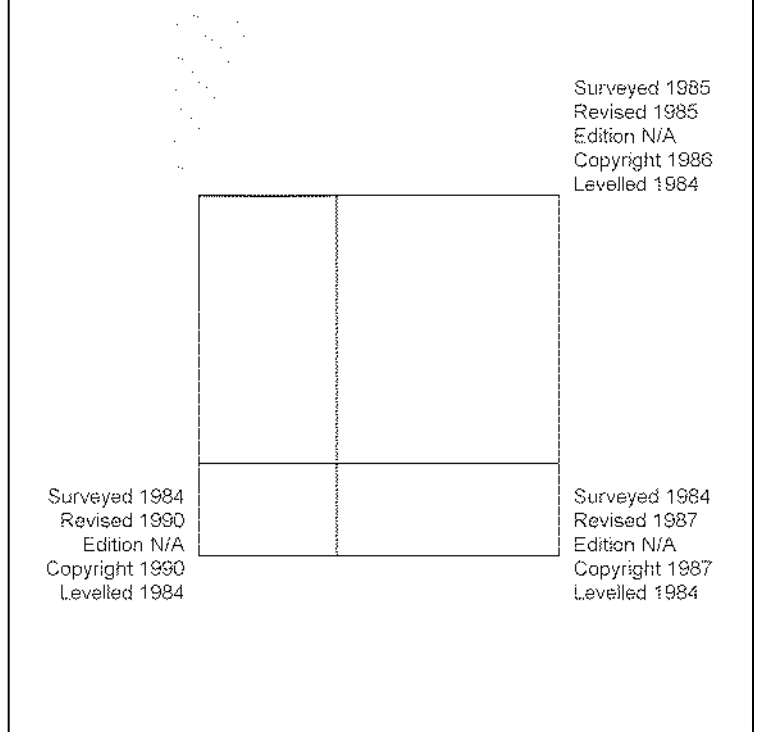
Client Ref: London Resort
Report Ref: GSIP-2020-10332-1119_LS_4_3
Grid Ref: 560073, 173152

Map Name: National Grid

Map date: 1985-1990

Scale: 1:2,500

Printed at: 1:2,500

Surveyed 1985
 Revised 1985
 Edition N/A
 Copyright 1986
 Levelled 1984

Surveyed 1984
 Revised 1990
 Edition N/A
 Copyright 1990
 Levelled 1984

Surveyed 1984
 Revised 1987
 Edition N/A
 Copyright 1987
 Levelled 1984

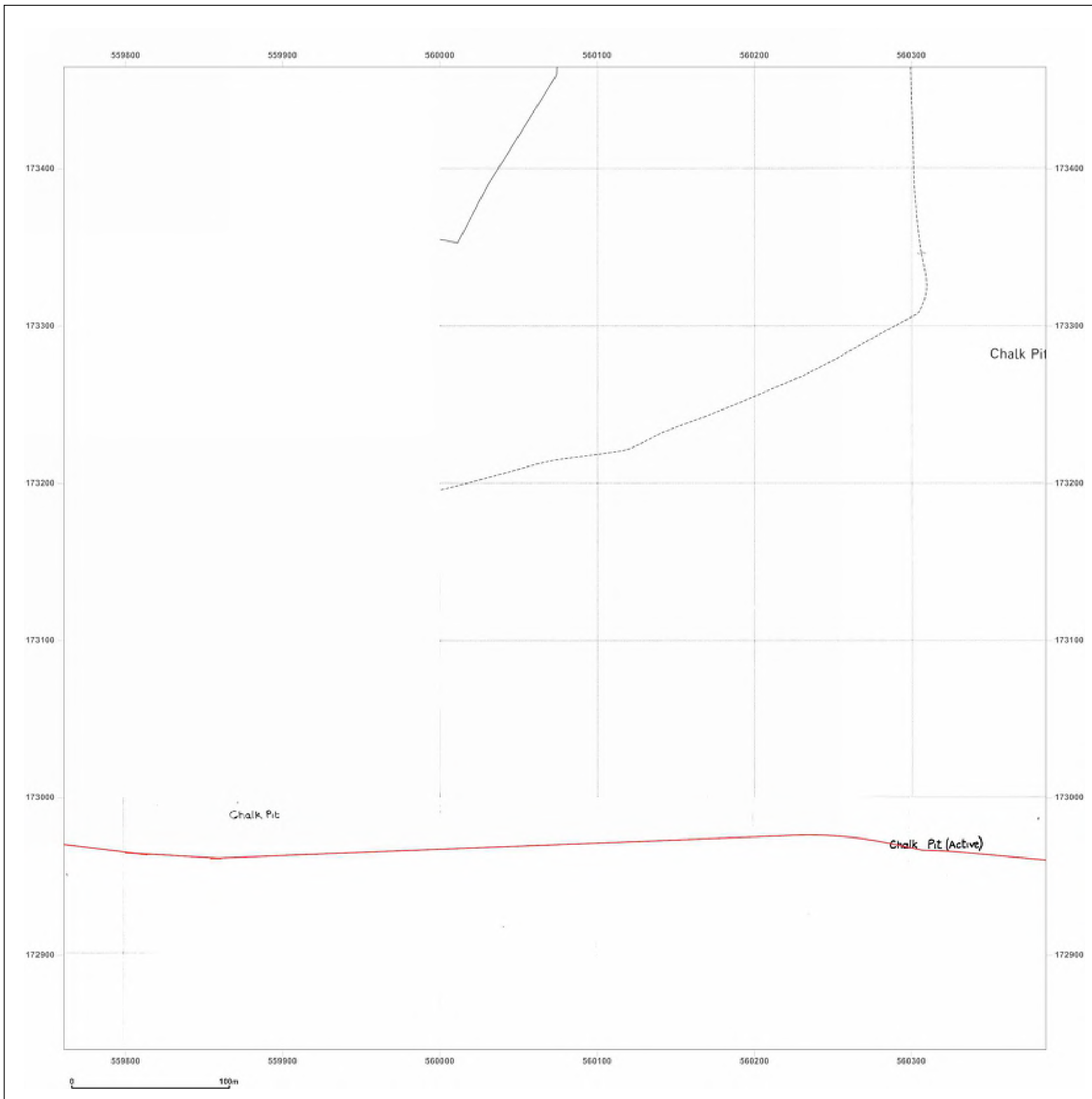


Produced by
 Groundsure Insights
 T: 08444 159000
 E: info@groundsure.com
 W: www.groundsure.com

© Crown copyright and database rights 2018 Ordnance Survey 100035207

Production date: 22 July 2020

Map legend available at:
www.groundsure.com/sites/default/files/groundsure_legend.pdf



Site Details:

London resort

Client Ref: London Resort
Report Ref: GSIP-2020-10332-1119_LS_4_3
Grid Ref: 560073, 173152

Map Name: National Grid

Map date: 1992


Scale: 1:2,500

Printed at: 1:2,500



Surveyed N/A
 Revised N/A
 Edition N/A
 Copyright 1992
 Levelled N/A

Surveyed N/A
 Revised N/A
 Edition N/A
 Copyright 1992
 Levelled N/A



Surveyed N/A
 Revised N/A
 Edition N/A
 Copyright 1992
 Levelled N/A

Surveyed N/A
 Revised N/A
 Edition N/A
 Copyright 1992
 Levelled N/A

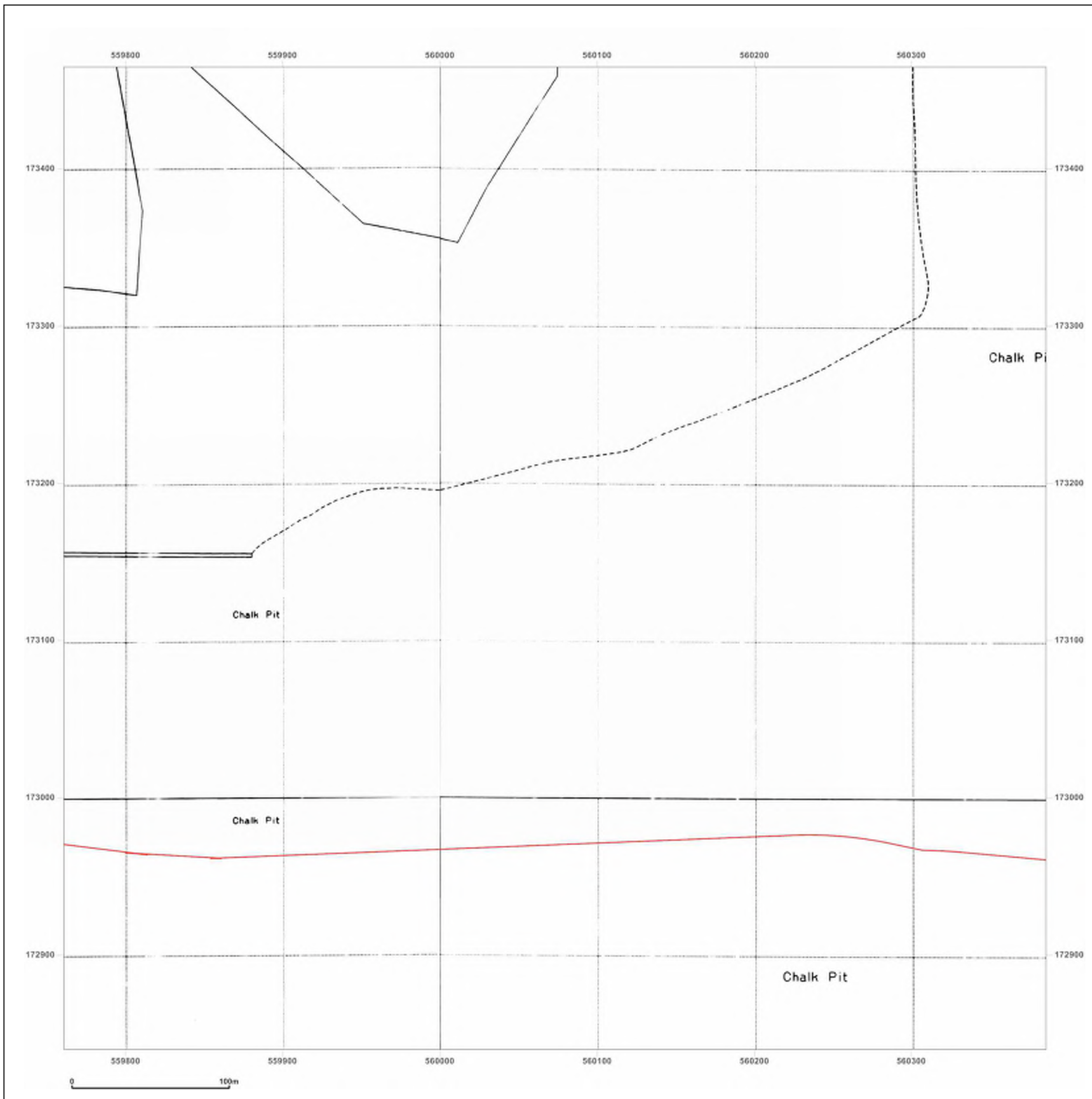


Produced by
 Groundsure Insights
 T: 08444 159000
 E: info@groundsure.com
 W: www.groundsure.com

© Crown copyright and database rights 2018 Ordnance Survey 100035207

Production date: 22 July 2020

Map legend available at:
www.groundsure.com/sites/default/files/groundsure_legend.pdf



Site Details:

London resort

Client Ref: London Resort
Report Ref: GSIP-2020-10332-1119_LS_4_3
Grid Ref: 560073, 173152

Map Name: National Grid

Map date: 1993


Scale: 1:2,500

Printed at: 1:2,500



Surveyed N/A
 Revised N/A
 Edition N/A
 Copyright 1993
 Levelled N/A

Surveyed N/A
 Revised N/A
 Edition N/A
 Copyright 1993
 Levelled N/A



Surveyed N/A
 Revised N/A
 Edition N/A
 Copyright 1993
 Levelled N/A

Surveyed N/A
 Revised N/A
 Edition N/A
 Copyright 1993
 Levelled N/A

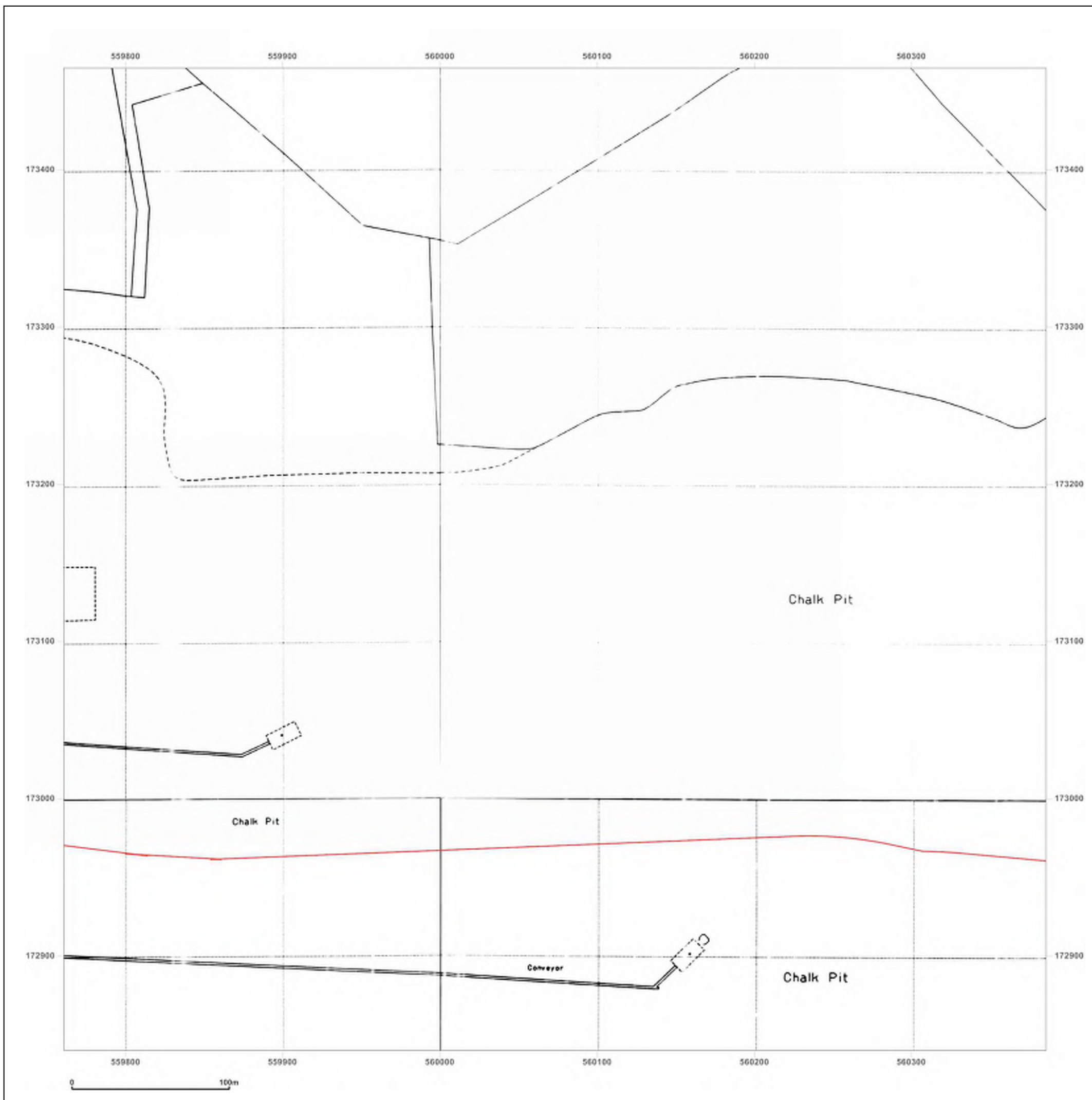


Produced by
 Groundsure Insights
 T: 08444 159000
 E: info@groundsure.com
 W: www.groundsure.com

© Crown copyright and database rights 2018 Ordnance Survey 100035207

Production date: 22 July 2020

Map legend available at:
www.groundsure.com/sites/default/files/groundsure_legend.pdf



Site Details:

London resort

Client Ref: London Resort
Report Ref: GSIP-2020-10332-1119_LS_4_3
Grid Ref: 560073, 173152

Map Name: National Grid

Map date: 1993


Scale: 1:2,500

Printed at: 1:2,500



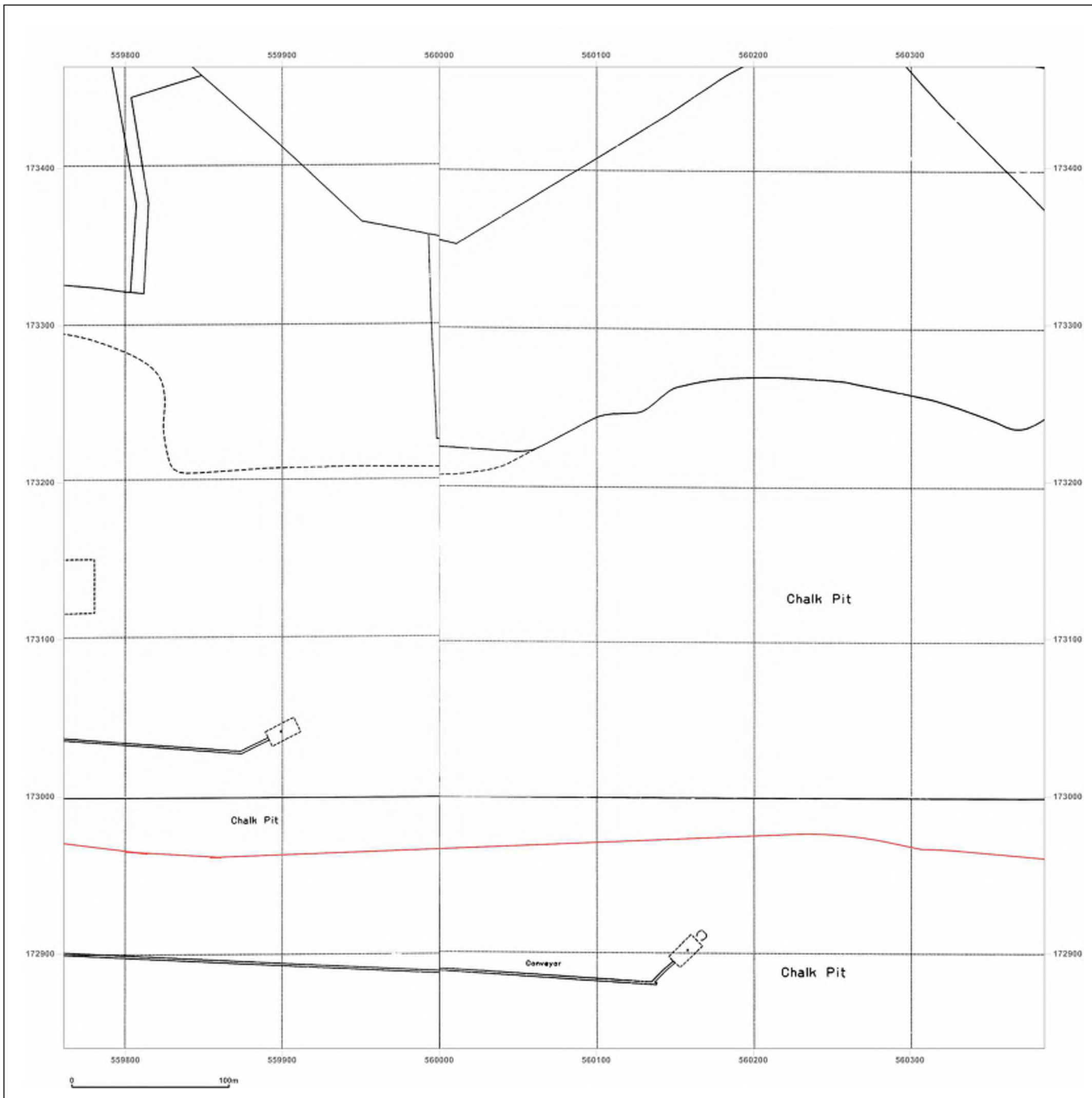
Surveyed N/A
 Revised N/A
 Edition N/A
 Copyright 1993
 Levelled N/A

Surveyed N/A
 Revised N/A
 Edition N/A
 Copyright 1993
 Levelled N/A



Surveyed N/A
 Revised N/A
 Edition N/A
 Copyright 1993
 Levelled N/A

Surveyed N/A
 Revised N/A
 Edition N/A
 Copyright 1993
 Levelled N/A



Produced by
 Groundsure Insights
 T: 08444 159000
 E: info@groundsure.com
 W: www.groundsure.com

© Crown copyright and database rights 2018 Ordnance Survey 100035207

Production date: 22 July 2020

Map legend available at:
www.groundsure.com/sites/default/files/groundsure_legend.pdf

Site Details:

London resort

Client Ref: London Resort
Report Ref: GSIP-2020-10332-1119_LS_4_3
Grid Ref: 560073, 173152

Map Name: National Grid


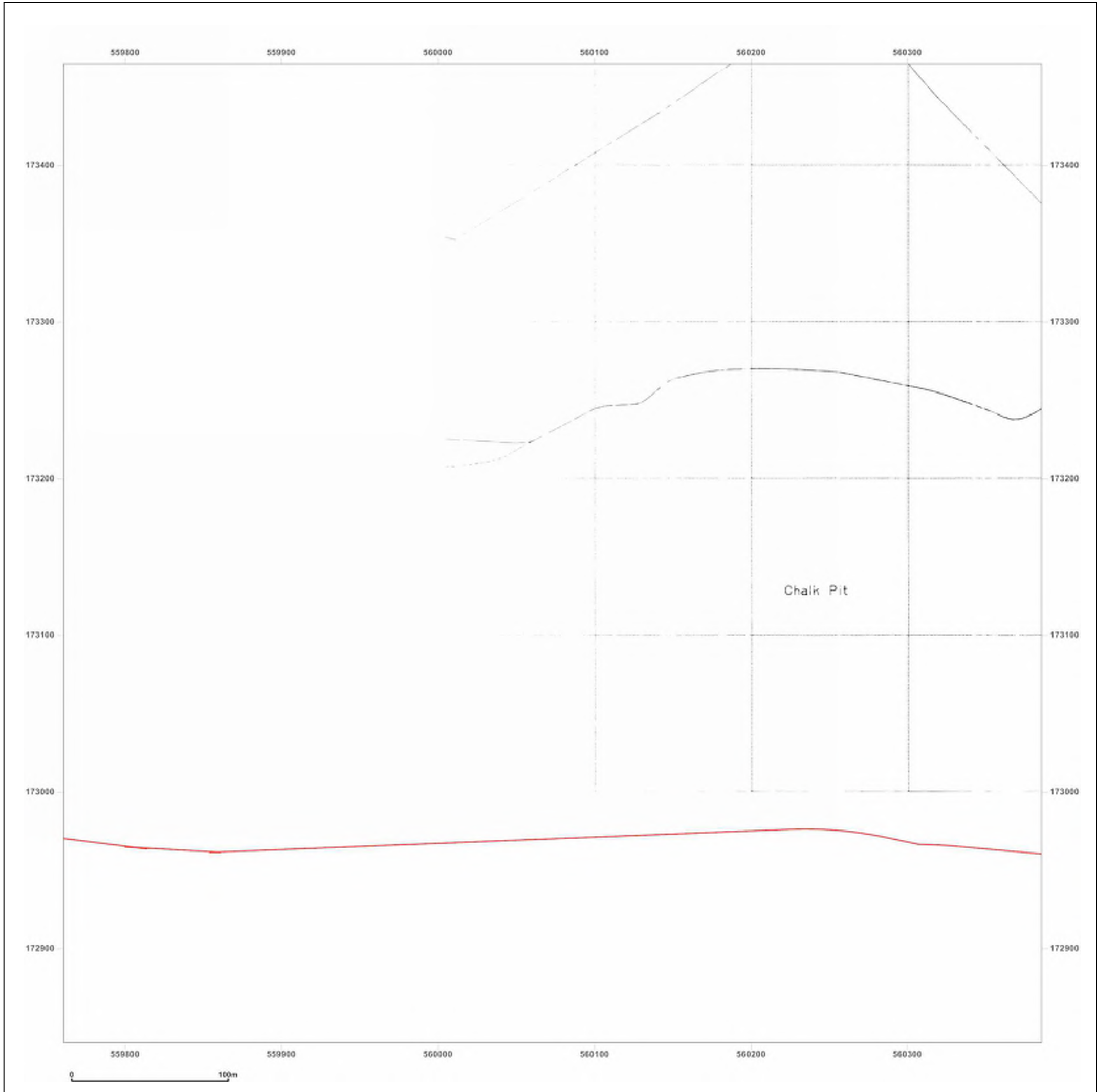
Map date: 1995

Scale: 1:2,500

Printed at: 1:2,500



Surveyed N/A
 Revised N/A
 Edition N/A
 Copyright 1995
 Levelled N/A

Produced by
 Groundsure Insights
 T: 08444 159000
 E: info@groundsure.com
 W: www.groundsure.com

© Crown copyright and database rights 2018 Ordnance Survey 100035207

Production date: 22 July 2020

Map legend available at:
www.groundsure.com/sites/default/files/groundsure_legend.pdf

Site Details:

London resort


Client Ref: London Resort
Report Ref: GSIP-2020-10332-1119_LS_4_3
Grid Ref: 560073, 173152

Map Name: National Grid

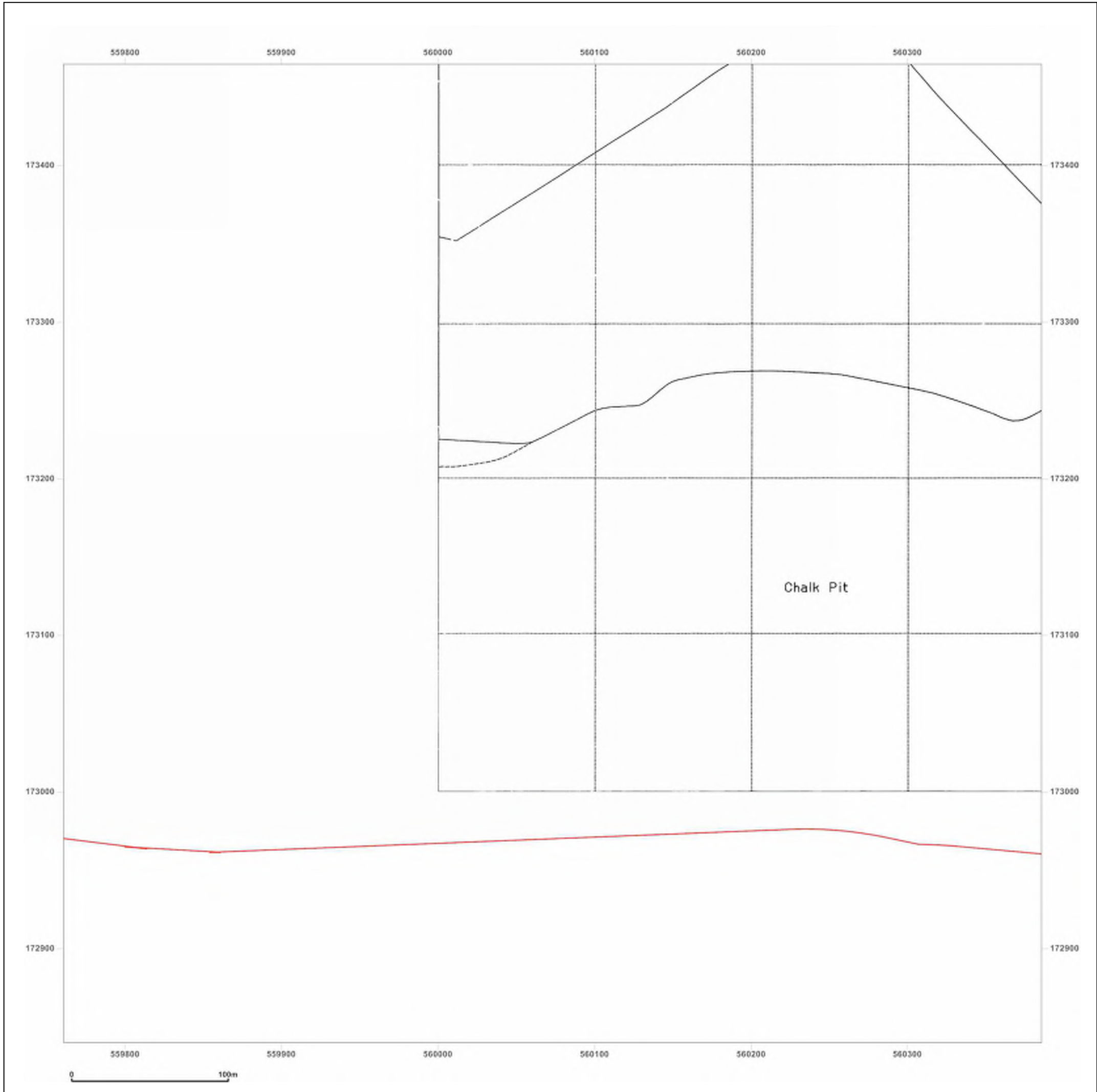
Map date: 1995

Scale: 1:2,500

Printed at: 1:2,500

Surveyed 1995
 Revised 1995
 Edition N/A
 Copyright 1995
 Levelled N/A



Produced by
 Groundsure Insights
 T: 08444 159000
 E: info@groundsure.com
 W: www.groundsure.com

© Crown copyright and database rights 2018 Ordnance Survey 100035207

Production date: 22 July 2020

Map legend available at:
www.groundsure.com/sites/default/files/groundsure_legend.pdf

Site Details:

London resort

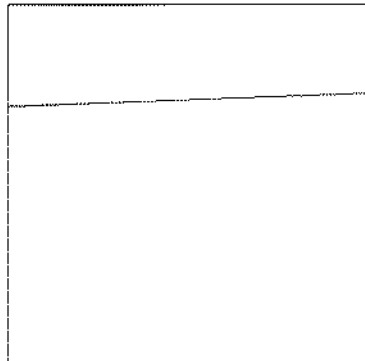
Client Ref: London Resort
Report Ref: GSIP-2020-10332-1119_LS_4_5
Grid Ref: 560073, 174403

Map Name: County Series

Map date: 1865

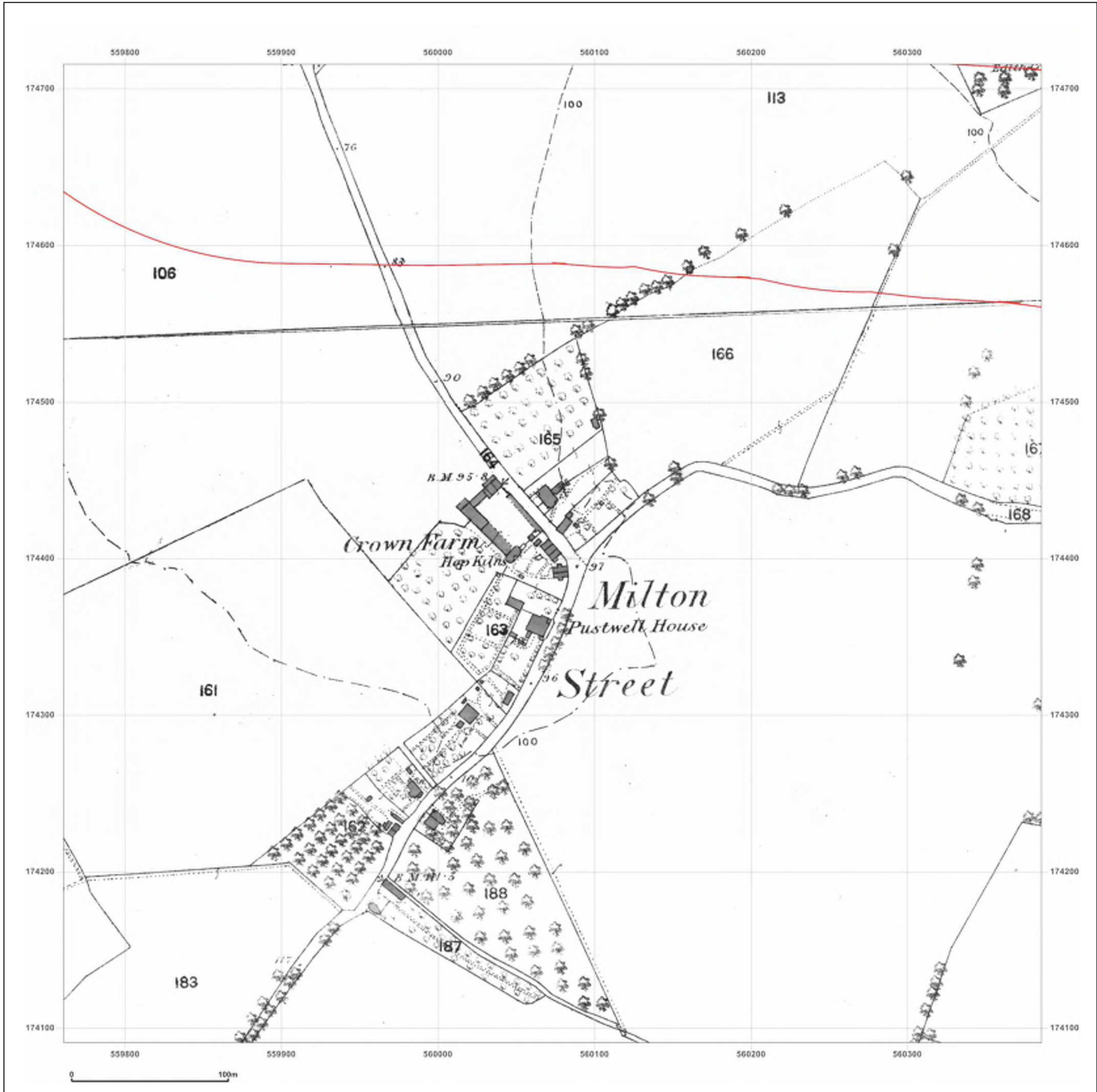
Scale: 1:2,500

Printed at: 1:2,500

Surveyed 1865
 Revised 1865
 Edition N/A
 Copyright N/A
 Levelled N/A

Surveyed 1865
 Revised 1865
 Edition N/A
 Copyright N/A
 Levelled N/A



Produced by
 Groundsure Insights
 T: 08444 159000
 E: info@groundsure.com
 W: www.groundsure.com

© Crown copyright and database rights 2018 Ordnance Survey 100035207

Production date: 22 July 2020

Map legend available at:
www.groundsure.com/sites/default/files/groundsure_legend.pdf

Site Details:

London resort

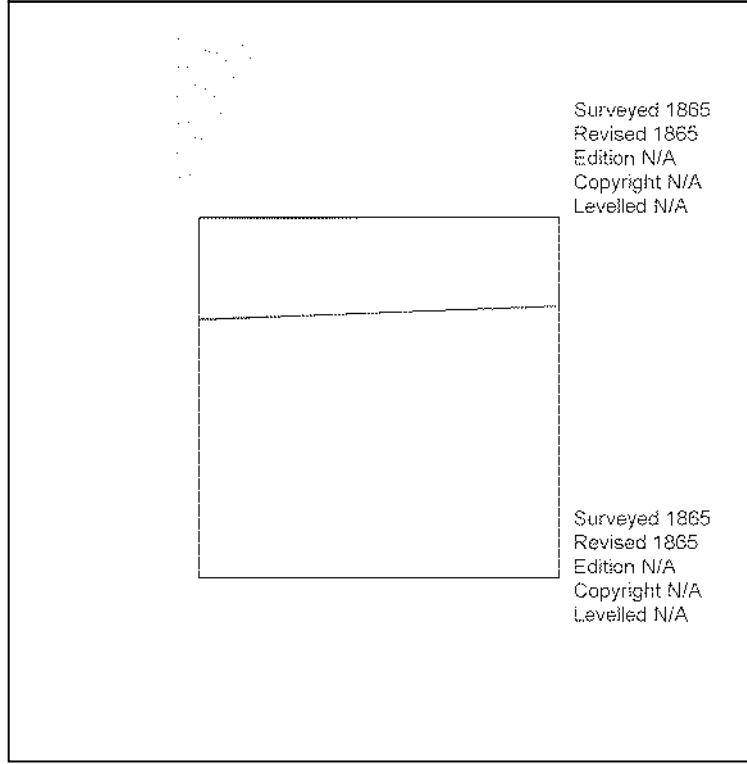
Client Ref: London Resort
Report Ref: GSIP-2020-10332-1119_LS_4_5
Grid Ref: 560073, 174403

Map Name: County Series

Map date: 1865

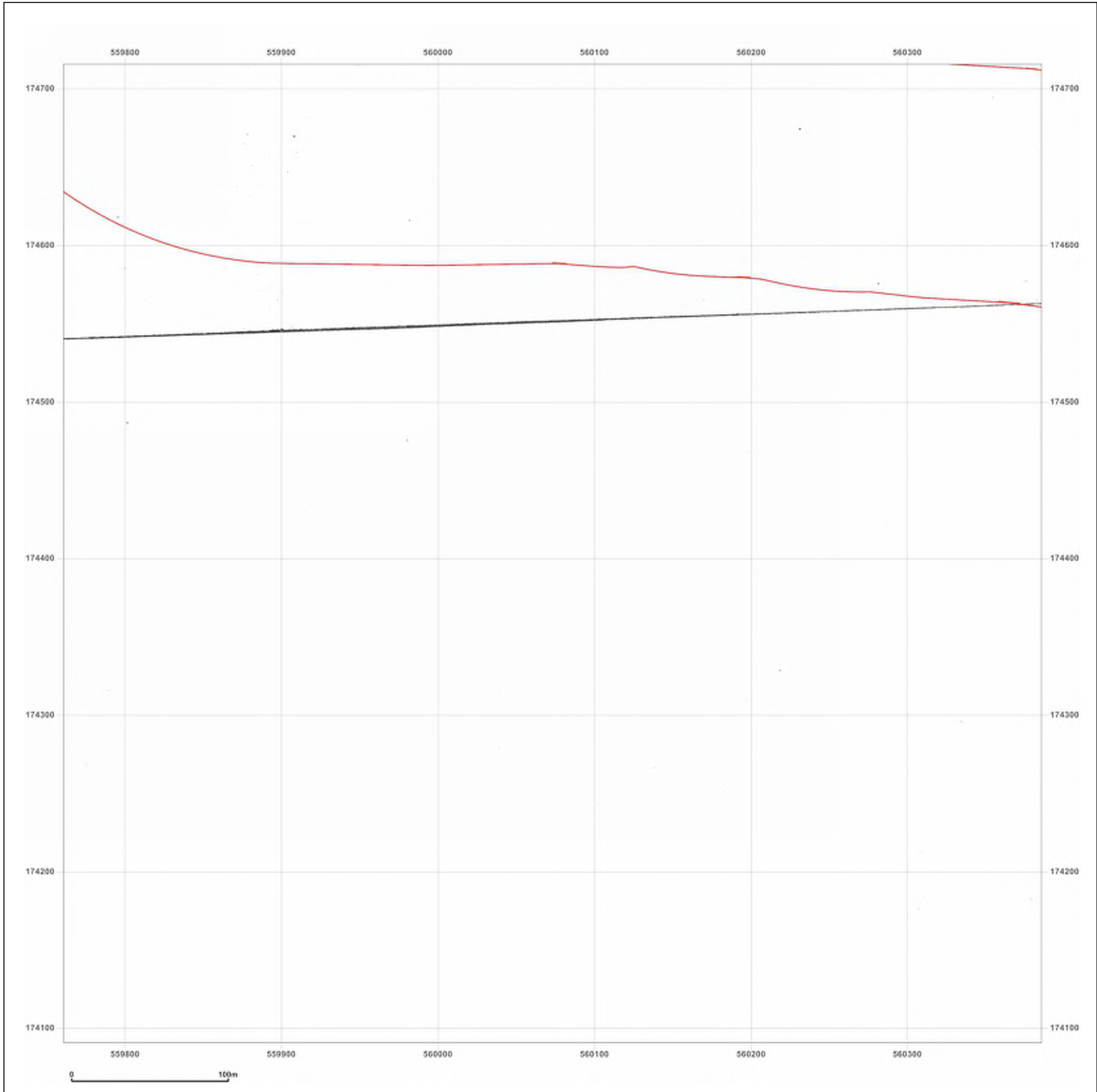
Scale: 1:2,500

Printed at: 1:2,500

Surveyed 1865
 Revised 1865
 Edition N/A
 Copyright N/A
 Levelled N/A

Surveyed 1865
 Revised 1865
 Edition N/A
 Copyright N/A
 Levelled N/A



Produced by
 Groundsure Insights
 T: 08444 159000
 E: info@groundsure.com
 W: www.groundsure.com

© Crown copyright and database rights 2018 Ordnance Survey 100035207

Production date: 22 July 2020

Map legend available at:
www.groundsure.com/sites/default/files/groundsure_legend.pdf

Site Details:

London resort

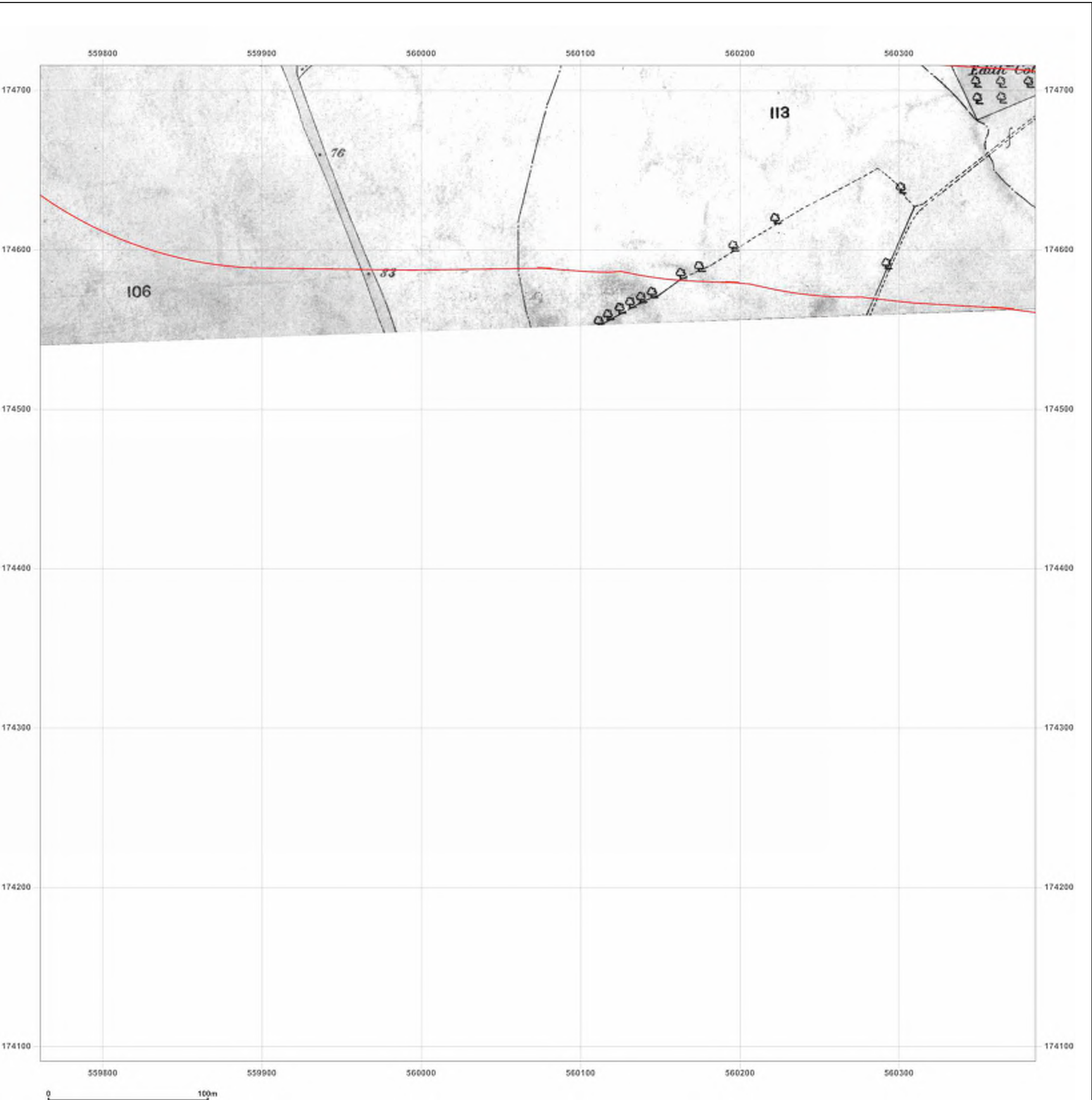
Client Ref: London Resort
Report Ref: GSIP-2020-10332-1119_LS_4_5
Grid Ref: 560073, 174403

Map Name: County Series

Map date: 1872

Scale: 1:2,500

Printed at: 1:2,500

Surveyed 1872
 Revised 1872
 Edition N/A
 Copyright N/A
 Levelled N/A



Produced by
 Groundsure Insights
 T: 08444 159000
 E: info@groundsure.com
 W: www.groundsure.com

© Crown copyright and database rights 2018 Ordnance Survey 100035207

Production date: 22 July 2020

Map legend available at:
www.groundsure.com/sites/default/files/groundsure_legend.pdf

Site Details:

London resort

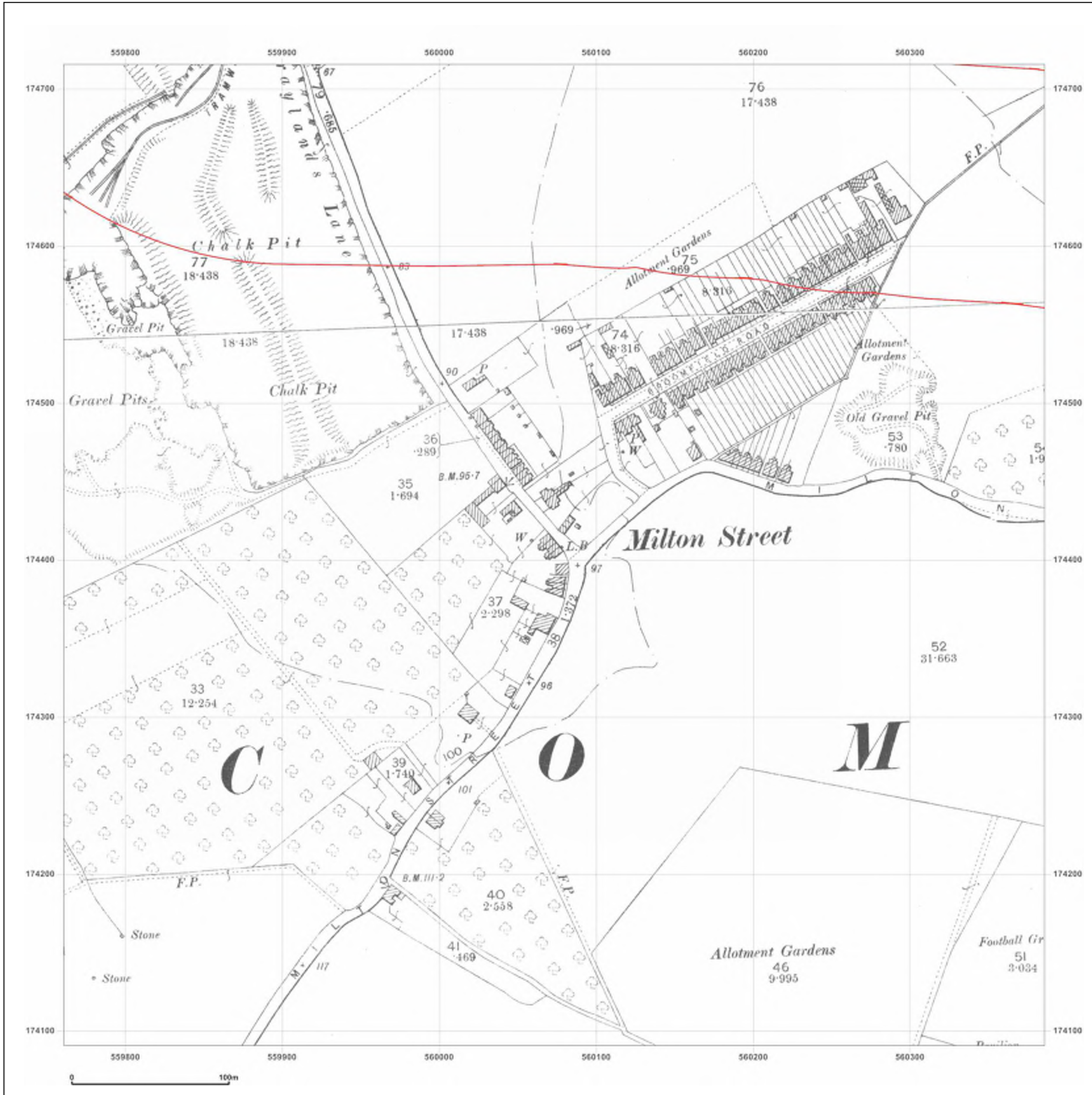
Client Ref: London Resort
Report Ref: GSIP-2020-10332-1119_LS_4_5
Grid Ref: 560073, 174403

Map Name: County Series

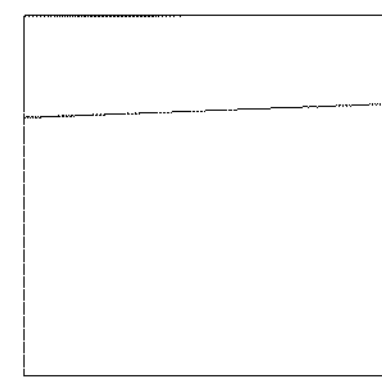
Map date: 1897

Scale: 1:2,500

Printed at: 1:2,500



Surveyed 1897
 Revised 1897
 Edition N/A
 Copyright N/A
 Levelled N/A



Surveyed 1897
 Revised 1897
 Edition N/A
 Copyright N/A
 Levelled N/A



Produced by
 Groundsure Insights
 T: 08444 159000
 E: info@groundsure.com
 W: www.groundsure.com

© Crown copyright and database rights 2018 Ordnance Survey 100035207

Production date: 22 July 2020

Map legend available at:
www.groundsure.com/sites/default/files/groundsure_legend.pdf

Site Details:

London resort

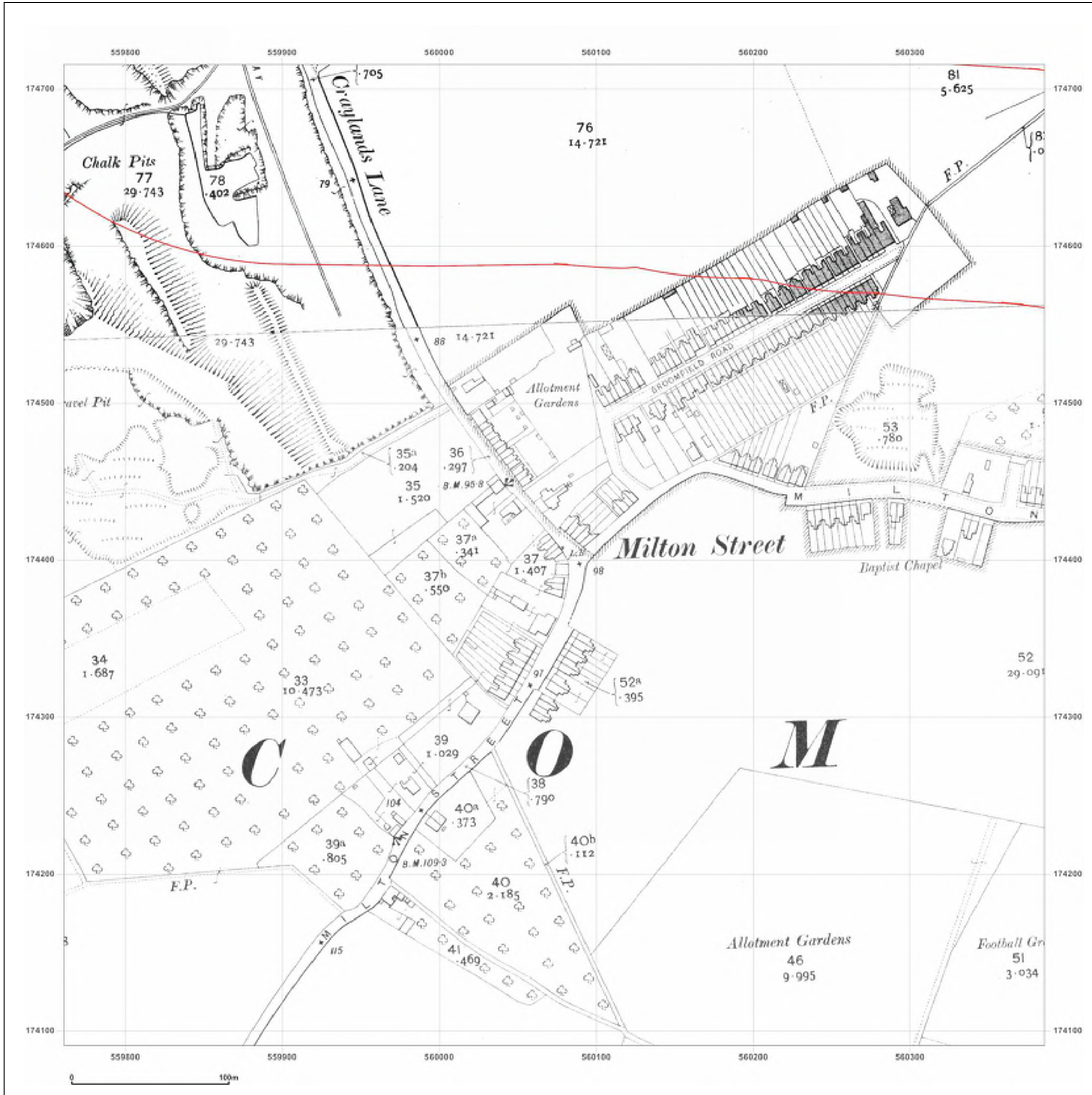
Client Ref: London Resort
Report Ref: GSIP-2020-10332-1119_LS_4_5
Grid Ref: 560073, 174403

Map Name: County Series

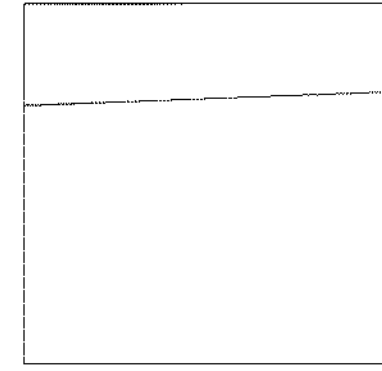
Map date: 1909

Scale: 1:2,500

Printed at: 1:2,500



Surveyed 1864
 Revised 1907
 Edition 1909
 Copyright N/A
 Levelled N/A



Surveyed 1909
 Revised 1909
 Edition N/A
 Copyright N/A
 Levelled N/A



Produced by
 Groundsure Insights
 T: 08444 159000
 E: info@groundsure.com
 W: www.groundsure.com

© Crown copyright and database rights 2018 Ordnance Survey 100035207

Production date: 22 July 2020

Map legend available at:
www.groundsure.com/sites/default/files/groundsure_legend.pdf

Site Details:

London resort

Client Ref: London Resort
Report Ref: GSIP-2020-10332-1119_LS_4_5
Grid Ref: 560073, 174403

Map Name: County Series

Map date: 1932

Scale: 1:2,500

Printed at: 1:2,500



Surveyed 1932
 Revised 1932
 Edition N/A
 Copyright N/A
 Levelled N/A

Surveyed 1932
 Revised 1932
 Edition N/A
 Copyright N/A
 Levelled N/A

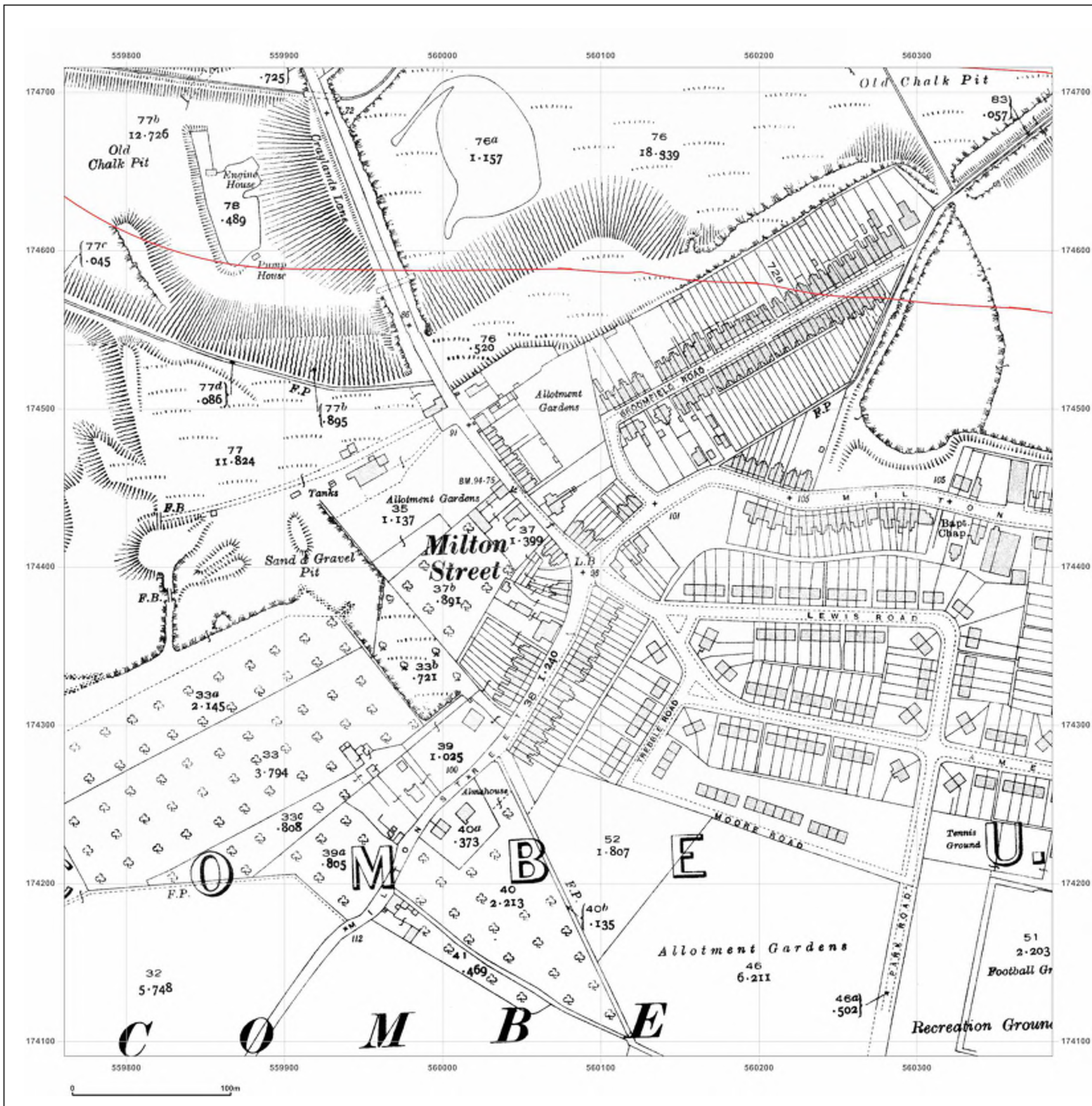


Produced by
 Groundsure Insights
 T: 08444 159000
 E: info@groundsure.com
 W: www.groundsure.com

© Crown copyright and database rights 2018 Ordnance Survey 100035207

Production date: 22 July 2020

Map legend available at:
www.groundsure.com/sites/default/files/groundsure_legend.pdf



Site Details:

London resort

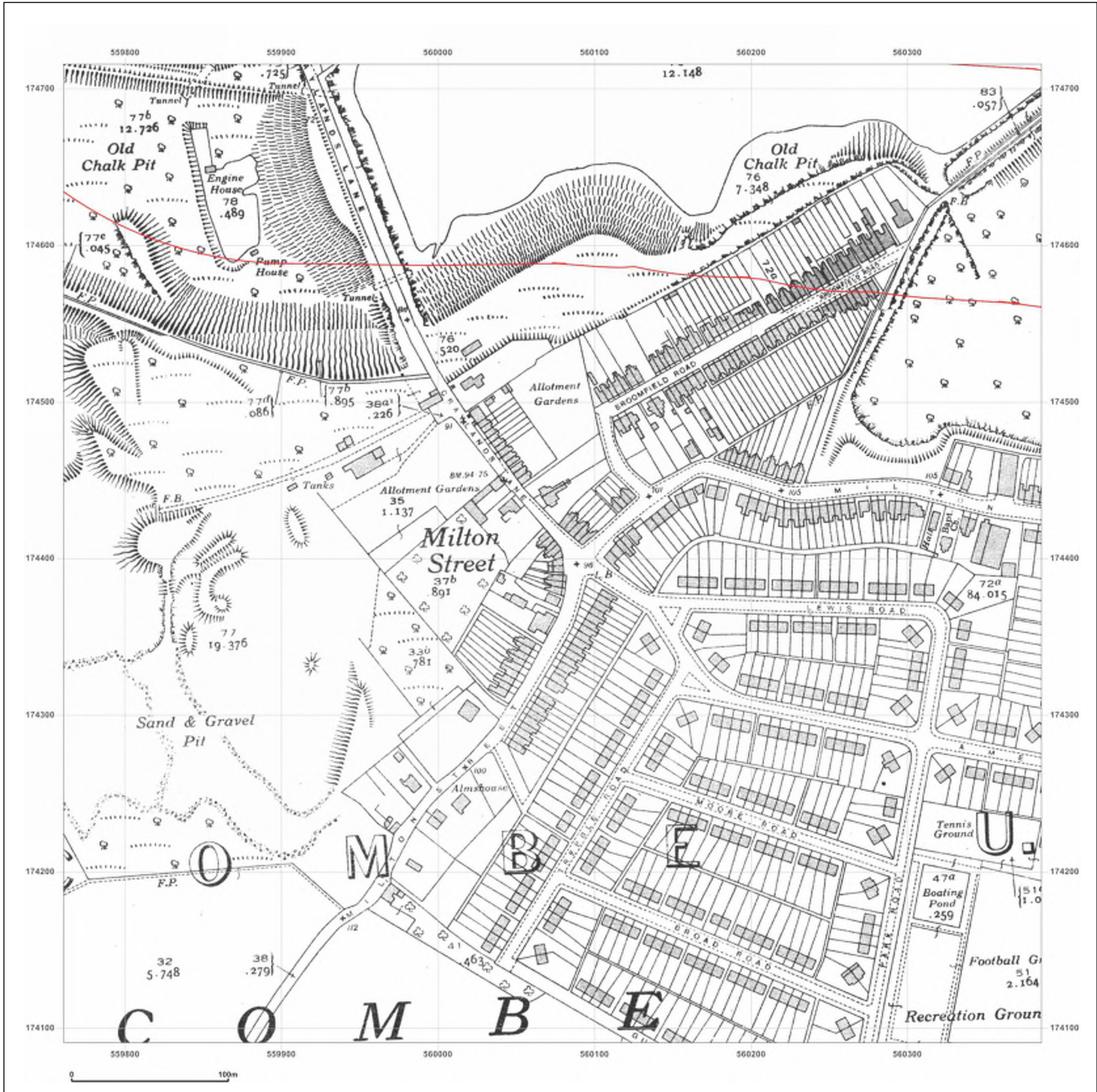

Client Ref: London Resort
Report Ref: GSIP-2020-10332-1119_LS_4_5
Grid Ref: 560073, 174403

Map Name: County Series

Map date: 1938-1939

Scale: 1:2,500

Printed at: 1:2,500



Produced by
 Groundsure Insights
 T: 08444 159000
 E: info@groundsure.com
 W: www.groundsure.com

© Crown copyright and database rights 2018 Ordnance Survey 100035207

Production date: 22 July 2020

Map legend available at:
www.groundsure.com/sites/default/files/groundsure_legend.pdf

Site Details:

London resort

Client Ref: London Resort
Report Ref: GSIP-2020-10332-1119_LS_4_5
Grid Ref: 560073, 174403

Map Name: National Grid

Map date: 1952

Scale: 1:2,500

Printed at: 1:2,500



Surveyed 1952
 Revised 1952
 Edition N/A
 Copyright N/A
 Levelled 1952

Surveyed 1952
 Revised 1952
 Edition N/A
 Copyright N/A
 Levelled 1952



Produced by
 Groundsure Insights
 T: 08444 159000
 E: info@groundsure.com
 W: www.groundsure.com

© Crown copyright and database rights 2018 Ordnance Survey 100035207

Production date: 22 July 2020

Map legend available at:
www.groundsure.com/sites/default/files/groundsure_legend.pdf

Site Details:

London resort


Client Ref: London Resort
Report Ref: GSIP-2020-10332-1119_LS_4_6
Grid Ref: 560073, 175029

Map Name: County Series

Map date: 1865

Scale: 1:2,500

Printed at: 1:2,500

Surveyed 1865
 Revised 1865
 Edition N/A
 Copyright N/A
 Levelled N/A



Produced by
 Groundsure Insights
 T: 08444 159000
 E: info@groundsure.com
 W: www.groundsure.com

© Crown copyright and database rights 2018 Ordnance Survey 100035207

Production date: 22 July 2020

Map legend available at:
www.groundsure.com/sites/default/files/groundsure_legend.pdf

Site Details:

London resort

Client Ref: London Resort
Report Ref: GSIP-2020-10332-1119_LS_4_6
Grid Ref: 560073, 175029

Map Name: County Series

Map date: 1865

Scale: 1:2,500

Printed at: 1:2,500



Surveyed 1865
 Revised 1865
 Edition N/A
 Copyright N/A
 Levelled N/A

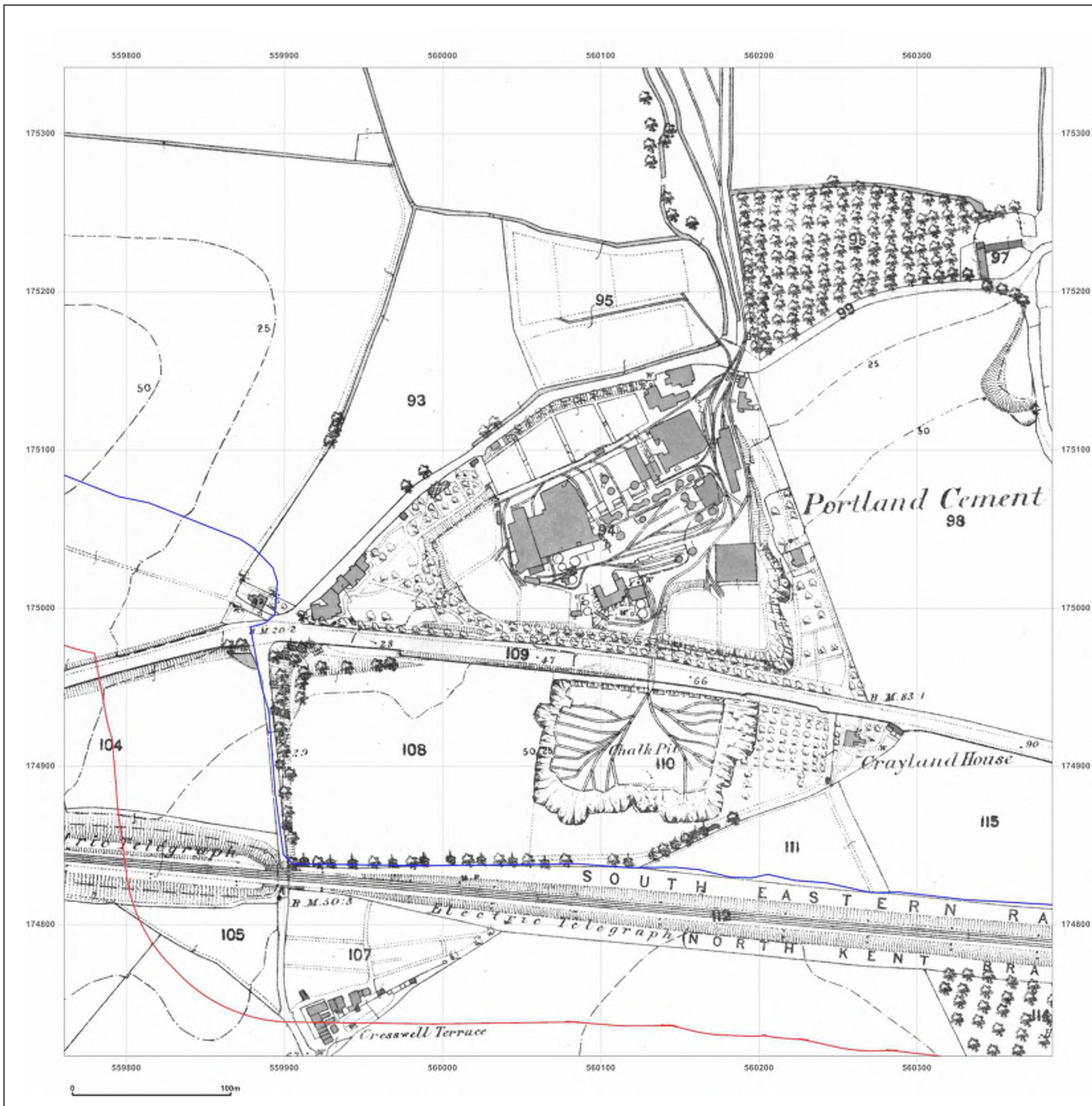


Produced by
 Groundsure Insights
 T: 08444 159000
 E: info@groundsure.com
 W: www.groundsure.com

© Crown copyright and database rights 2018 Ordnance Survey 100035207

Production date: 22 July 2020

Map legend available at:
www.groundsure.com/sites/default/files/groundsure_legend.pdf



Site Details:

London resort

Client Ref: London Resort
Report Ref: GSIP-2020-10332-1119_LS_4_6
Grid Ref: 560073, 175029

Map Name: County Series

Map date: 1872

Scale: 1:2,500

Printed at: 1:2,500



Surveyed 1872
 Revised 1872
 Edition N/A
 Copyright N/A
 Levelled N/A

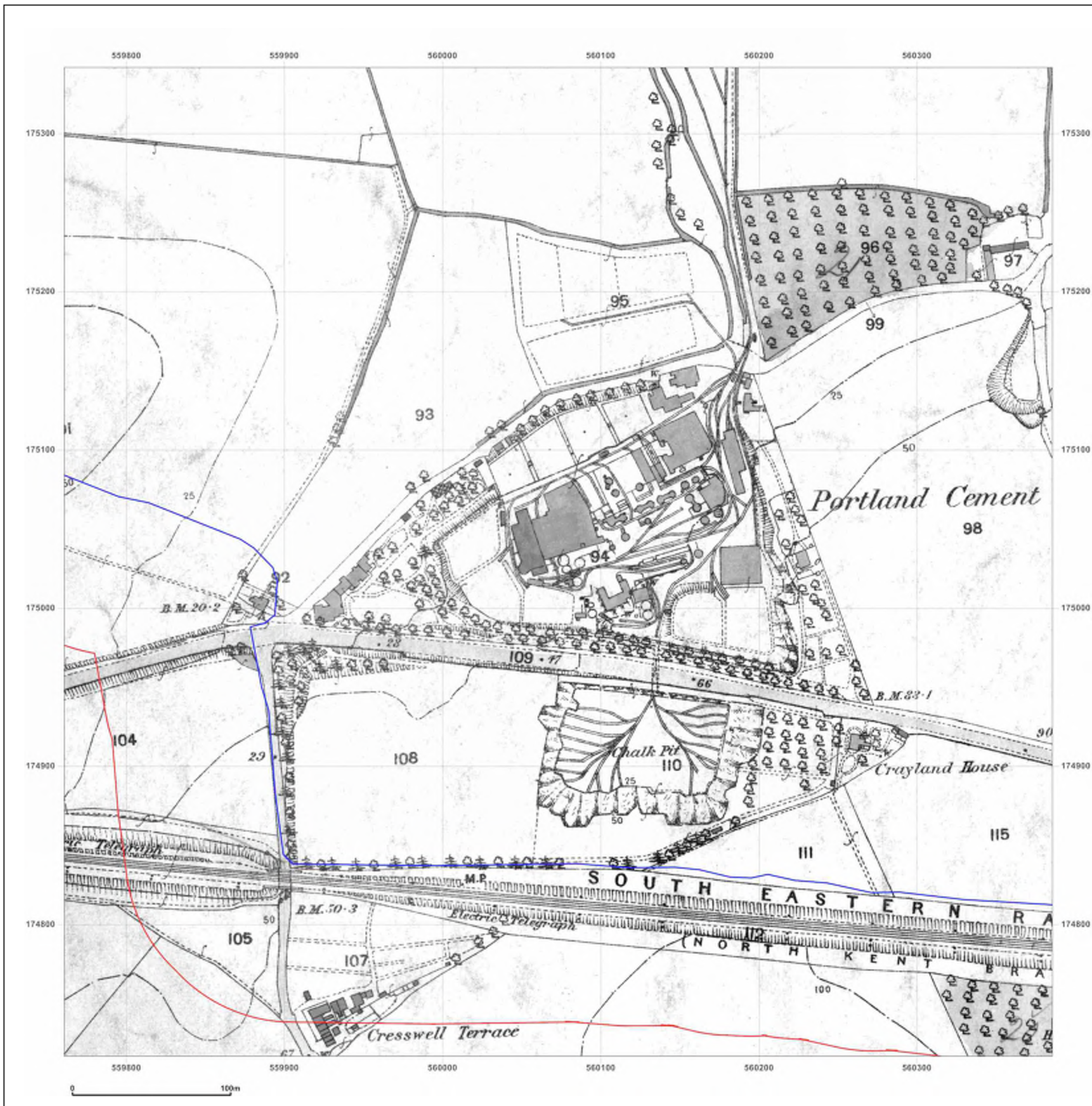


Produced by
 Groundsure Insights
 T: 08444 159000
 E: info@groundsure.com
 W: www.groundsure.com

© Crown copyright and database rights 2018 Ordnance Survey 100035207

Production date: 22 July 2020

Map legend available at:
www.groundsure.com/sites/default/files/groundsure_legend.pdf



Site Details:

London resort

Client Ref: London Resort
Report Ref: GSIP-2020-10332-1119_LS_4_6
Grid Ref: 560073, 175029

Map Name: County Series

Map date: 1897

Scale: 1:2,500

Printed at: 1:2,500



Surveyed 1897
 Revised 1897
 Edition N/A
 Copyright N/A
 Levelled N/A



Produced by
 Groundsure Insights
 T: 08444 159000
 E: info@groundsure.com
 W: www.groundsure.com

© Crown copyright and database rights 2018 Ordnance Survey 100035207

Production date: 22 July 2020

Map legend available at:
www.groundsure.com/sites/default/files/groundsure_legend.pdf



Site Details:

London resort

Client Ref: London Resort
Report Ref: GSIP-2020-10332-1119_LS_4_6
Grid Ref: 560073, 175029

Map Name: County Series

Map date: 1909

Scale: 1:2,500

Printed at: 1:2,500



Surveyed 1864
 Revised 1907
 Edition 1909
 Copyright N/A
 Levelled N/A

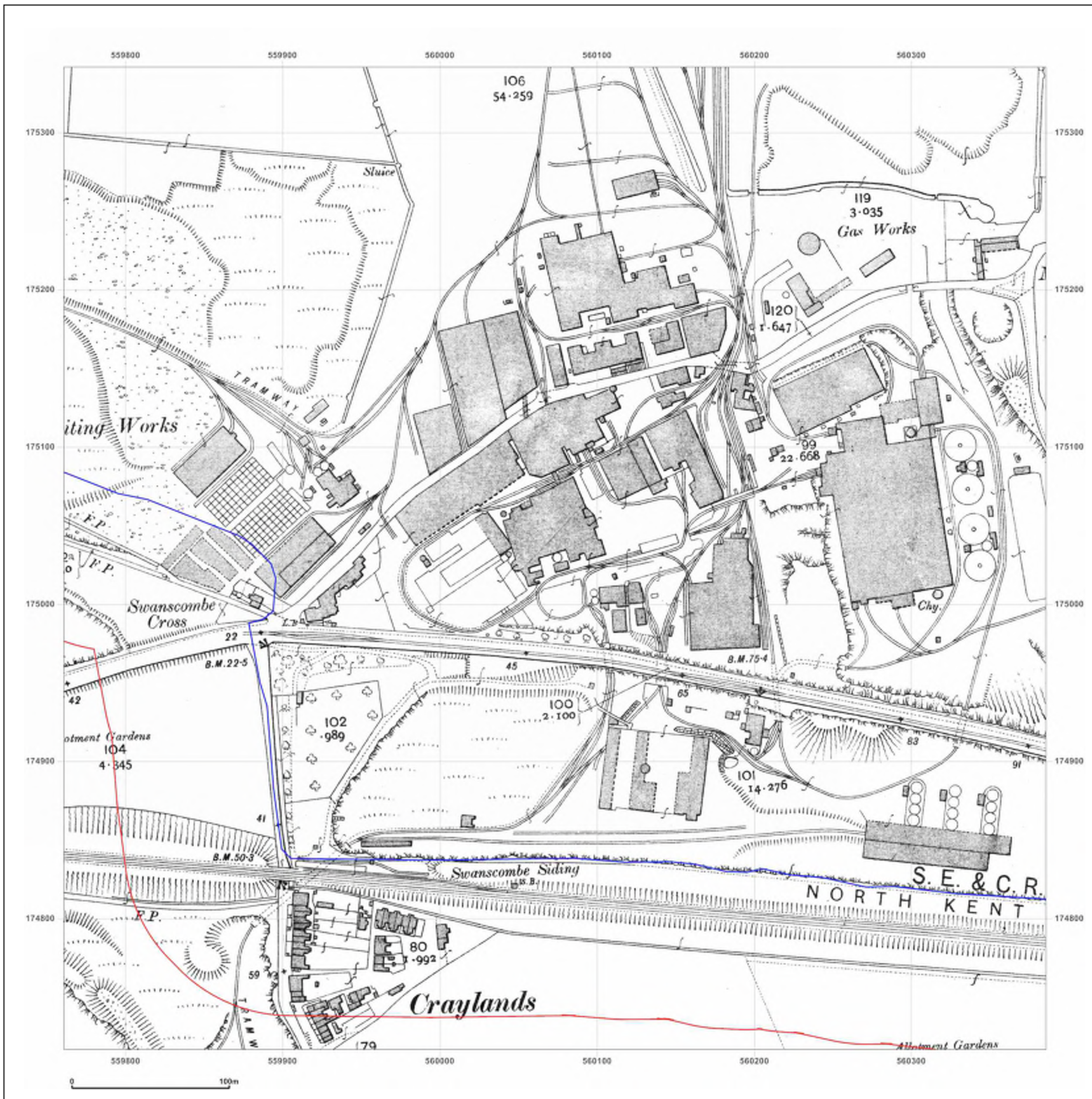


Produced by
 Groundsure Insights
 T: 08444 159000
 E: info@groundsure.com
 W: www.groundsure.com

© Crown copyright and database rights 2018 Ordnance Survey 100035207

Production date: 22 July 2020

Map legend available at:
www.groundsure.com/sites/default/files/groundsure_legend.pdf



Site Details:

London resort

Client Ref: London Resort
Report Ref: GSIP-2020-10332-1119_LS_4_6
Grid Ref: 560073, 175029

Map Name: County Series

Map date: 1932

Scale: 1:2,500

Printed at: 1:2,500



Surveyed 1932
 Revised 1932
 Edition N/A
 Copyright N/A
 Levelled N/A

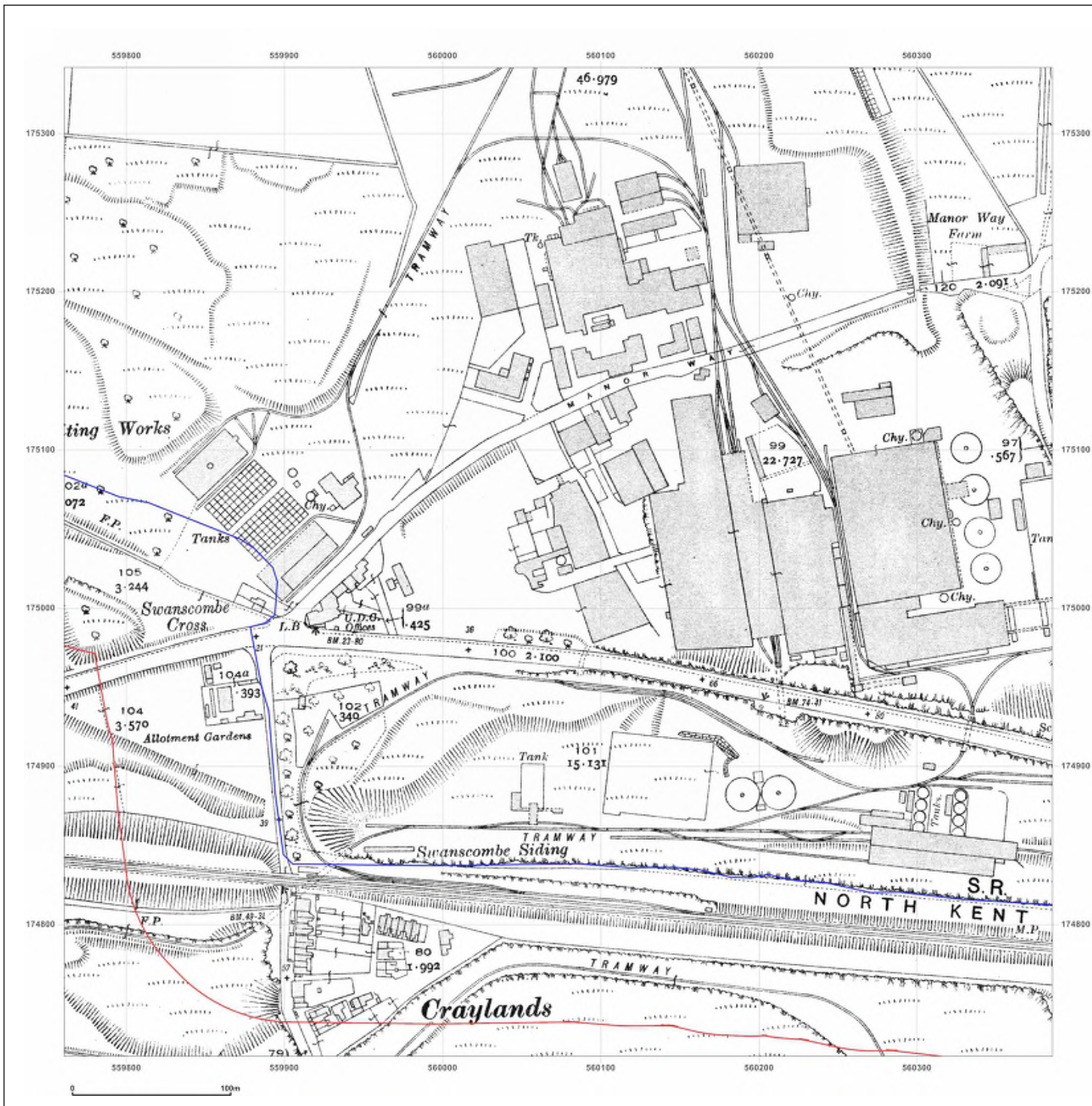


Produced by
 Groundsure Insights
 T: 08444 159000
 E: info@groundsure.com
 W: www.groundsure.com

© Crown copyright and database rights 2018 Ordnance Survey 100035207

Production date: 22 July 2020

Map legend available at:
www.groundsure.com/sites/default/files/groundsure_legend.pdf



Site Details:

London resort

Client Ref: London Resort
Report Ref: GSIP-2020-10332-1119_LS_4_6
Grid Ref: 560073, 175029

Map Name: County Series

Map date: 1939

Scale: 1:2,500

Printed at: 1:2,500



Surveyed 1939
 Revised 1939
 Edition N/A
 Copyright N/A
 Levelled N/A



Produced by
 Groundsure Insights
 T: 08444 159000
 E: info@groundsure.com
 W: www.groundsure.com

© Crown copyright and database rights 2018 Ordnance Survey 100035207

Production date: 22 July 2020

Map legend available at:
www.groundsure.com/sites/default/files/groundsure_legend.pdf



Site Details:

London resort

Client Ref: London Resort
Report Ref: GSIP-2020-10332-1119_LS_4_6
Grid Ref: 560073, 175029

Map Name: National Grid

Map date: 1952


Scale: 1:2,500

Printed at: 1:2,500



Surveyed 1952
 Revised 1952
 Edition N/A
 Copyright N/A
 Levelled 1952

Surveyed 1952
 Revised 1952
 Edition N/A
 Copyright N/A
 Levelled 1952



Surveyed 1952
 Revised 1952
 Edition N/A
 Copyright N/A
 Levelled 1952

Surveyed 1952
 Revised 1952
 Edition N/A
 Copyright N/A
 Levelled 1952



Produced by
 Groundsure Insights
 T: 08444 159000
 E: info@groundsure.com
 W: www.groundsure.com

© Crown copyright and database rights 2018 Ordnance Survey 100035207

Production date: 22 July 2020

Map legend available at:
www.groundsure.com/sites/default/files/groundsure_legend.pdf



Site Details:

London resort

Client Ref: London Resort
Report Ref: GSIP-2020-10332-1119_LS_4_6
Grid Ref: 560073, 175029

Map Name: National Grid


Map date: 1970

Scale: 1:2,500

Printed at: 1:2,500



Surveyed 1952
 Revised 1970
 Edition N/A
 Copyright 1971
 Levelled 1952

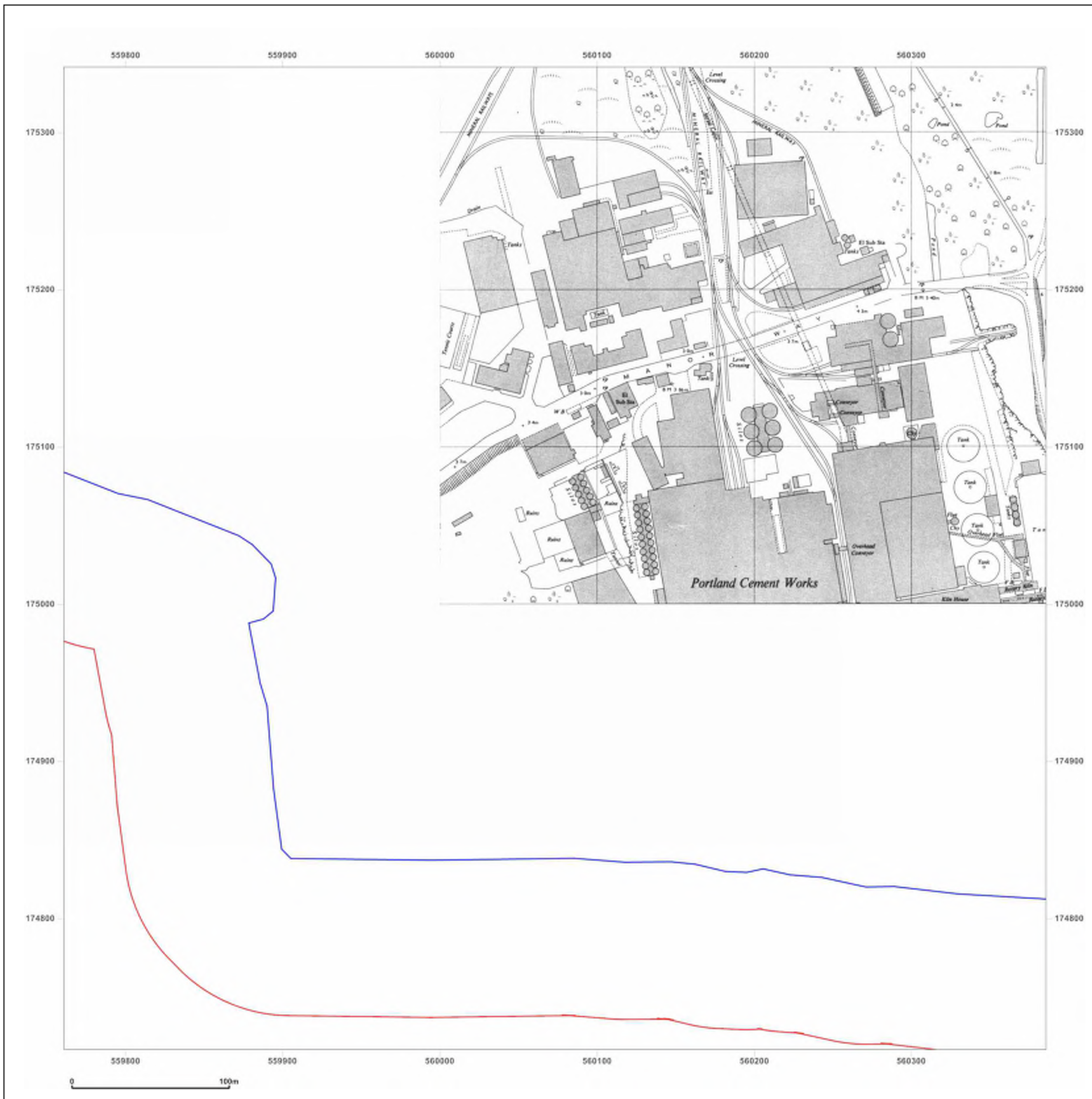


Produced by
 Groundsure Insights
 T: 08444 159000
 E: info@groundsure.com
 W: www.groundsure.com

© Crown copyright and database rights 2018 Ordnance Survey 100035207

Production date: 22 July 2020

Map legend available at:
www.groundsure.com/sites/default/files/groundsure_legend.pdf



Site Details:

London resort

Client Ref: London Resort
Report Ref: GSIP-2020-10332-1119_LS_4_6
Grid Ref: 560073, 175029

Map Name: National Grid


Map date: 1984

Scale: 1:2,500

Printed at: 1:2,500



Surveyed 1952
 Revised 1984
 Edition N/A
 Copyright 1984
 Levelled 1952

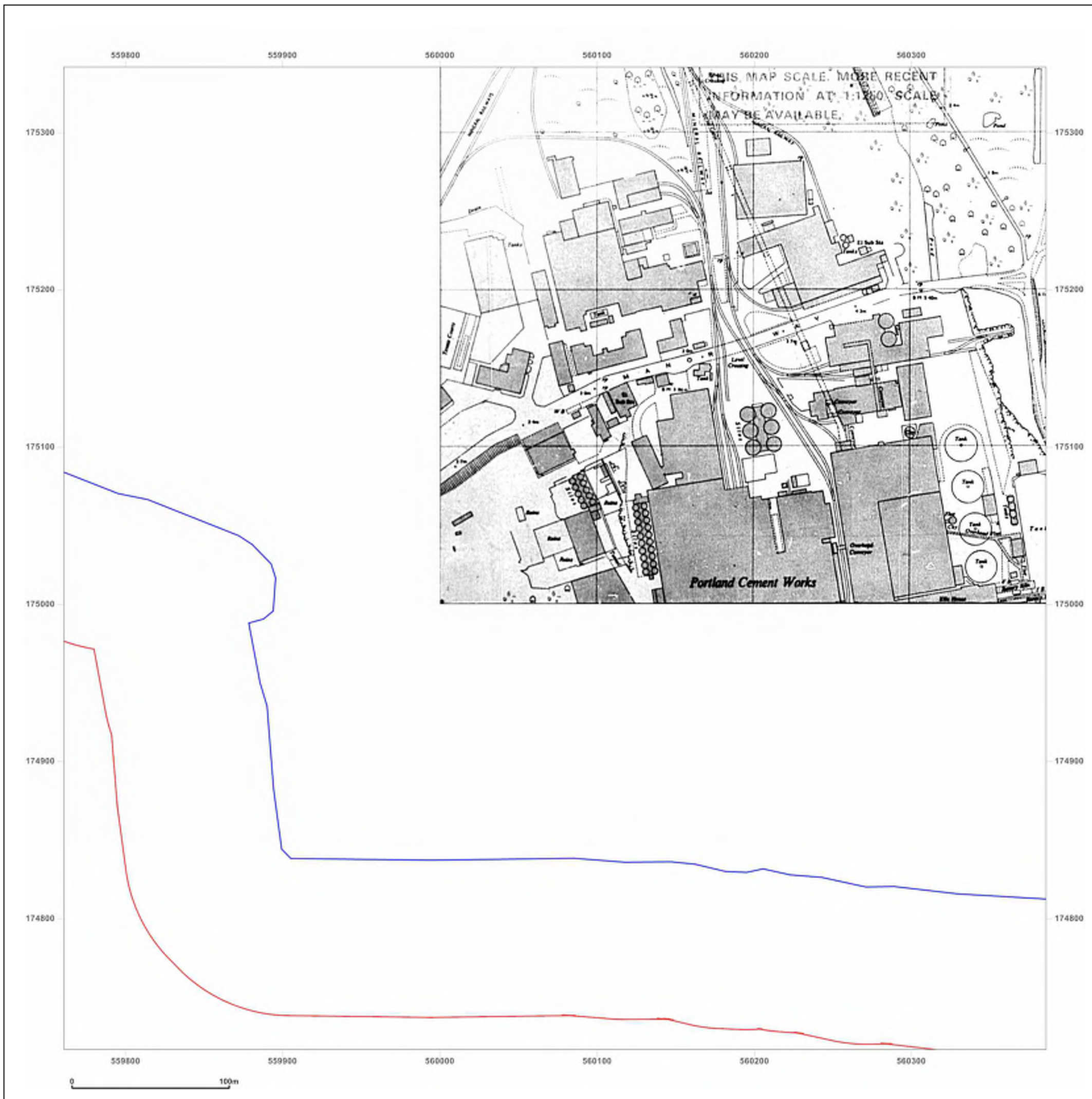


Produced by
 Groundsure Insights
 T: 08444 159000
 E: info@groundsure.com
 W: www.groundsure.com

© Crown copyright and database rights 2018 Ordnance Survey 100035207

Production date: 22 July 2020

Map legend available at:
www.groundsure.com/sites/default/files/groundsure_legend.pdf



Site Details:

London resort


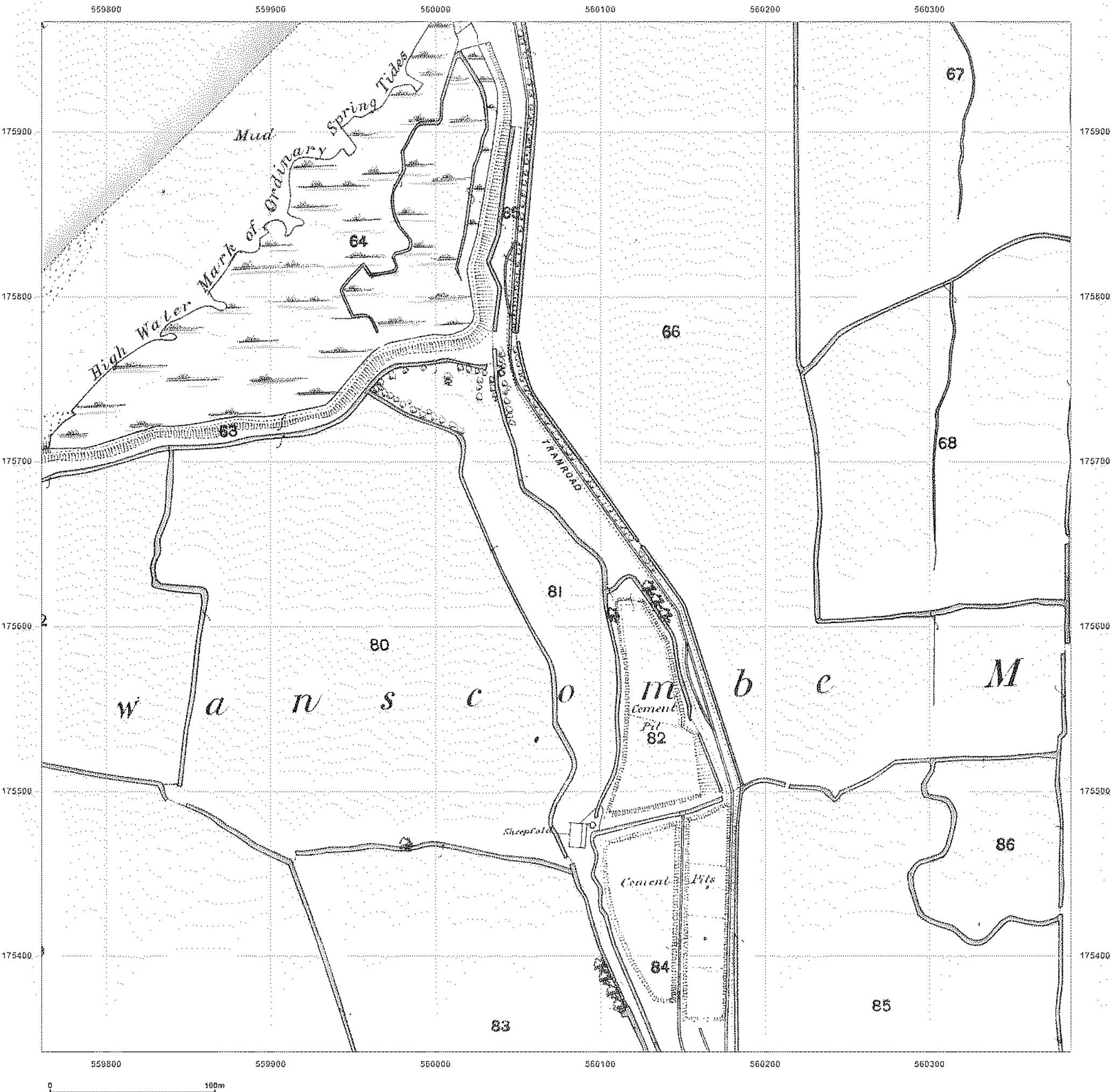
Client Ref: London Resort
Report Ref: GSIP-2020-10332-1119_LS_4_7
Grid Ref: 560073, 175654

Map Name: County Series

Map date: 1865

Scale: 1:2,500

Printed at: 1:2,500



Surveyed 1865
 Revised 1865
 Edition N/A
 Copyright N/A
 Levelled N/A



Produced by
 Groundsure Insights
 T: 08444 159000
 E: info@groundsure.com
 W: www.groundsure.com

© Crown copyright and database rights 2018 Ordnance Survey 100035207

Production date: 22 July 2020

Map legend available at:
www.groundsure.com/sites/default/files/groundsure_legend.pdf

Site Details:

London resort


Client Ref: London Resort
Report Ref: GSIP-2020-10332-1119_LS_4_7
Grid Ref: 560073, 175654

Map Name: County Series

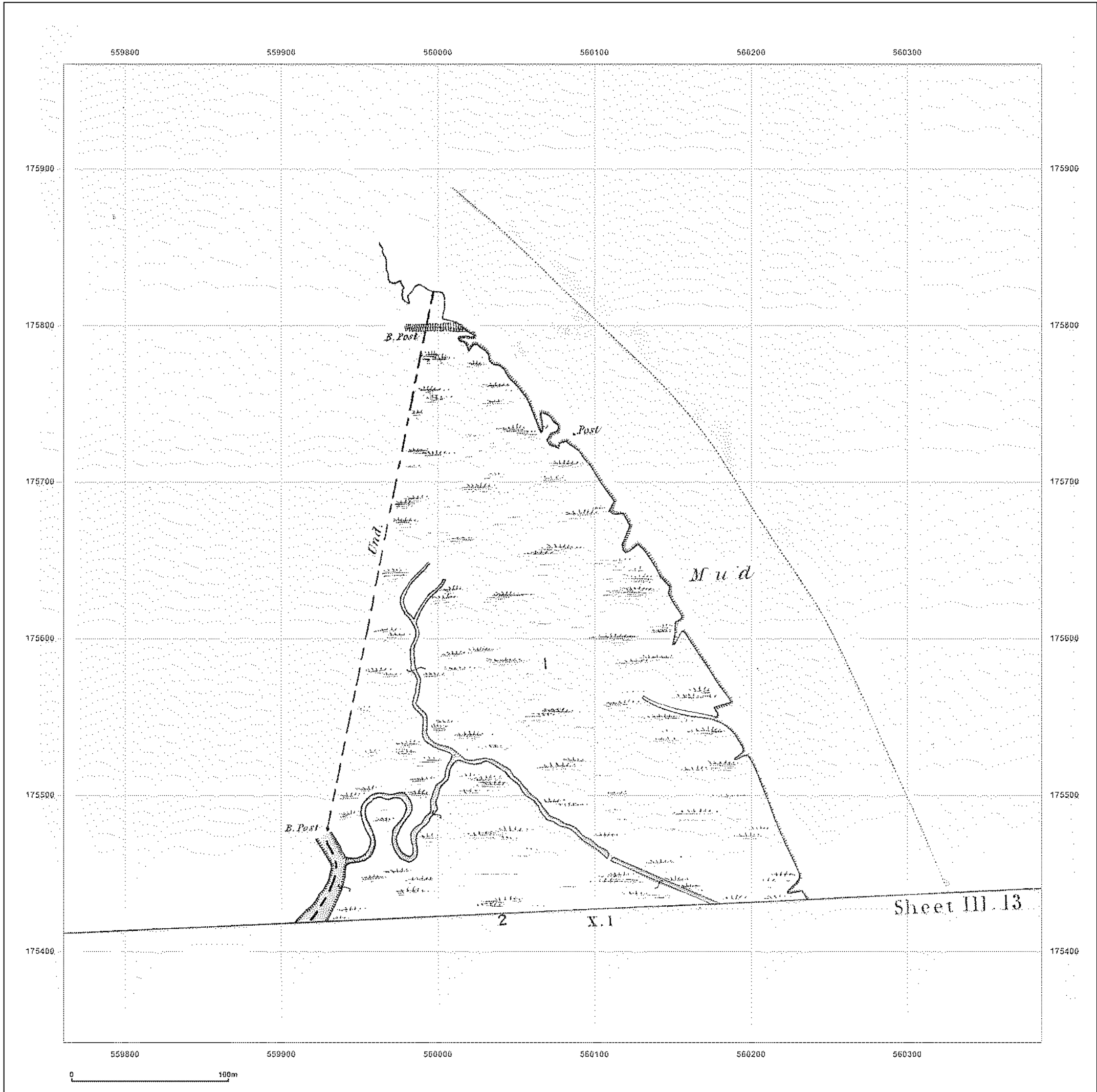
Map date: 1865

Scale: 1:2,500

Printed at: 1:2,500

Surveyed 1865
 Revised 1865
 Edition N/A
 Copyright N/A
 Levelled N/A



Produced by
 Groundsure Insights
 T: 08444 159000
 E: info@groundsure.com
 W: www.groundsure.com

© Crown copyright and database rights 2018 Ordnance Survey 100035207

Production date: 22 July 2020

Map legend available at:
www.groundsure.com/sites/default/files/groundsure_legend.pdf

Site Details:

London resort

Client Ref: London Resort
Report Ref: GSIP-2020-10332-1119_LS_4_7
Grid Ref: 560073, 175654

Map Name: County Series

Map date: 1872

Scale: 1:2,500

Printed at: 1:2,500



Surveyed 1872
 Revised 1872
 Edition N/A
 Copyright N/A
 Levelled N/A

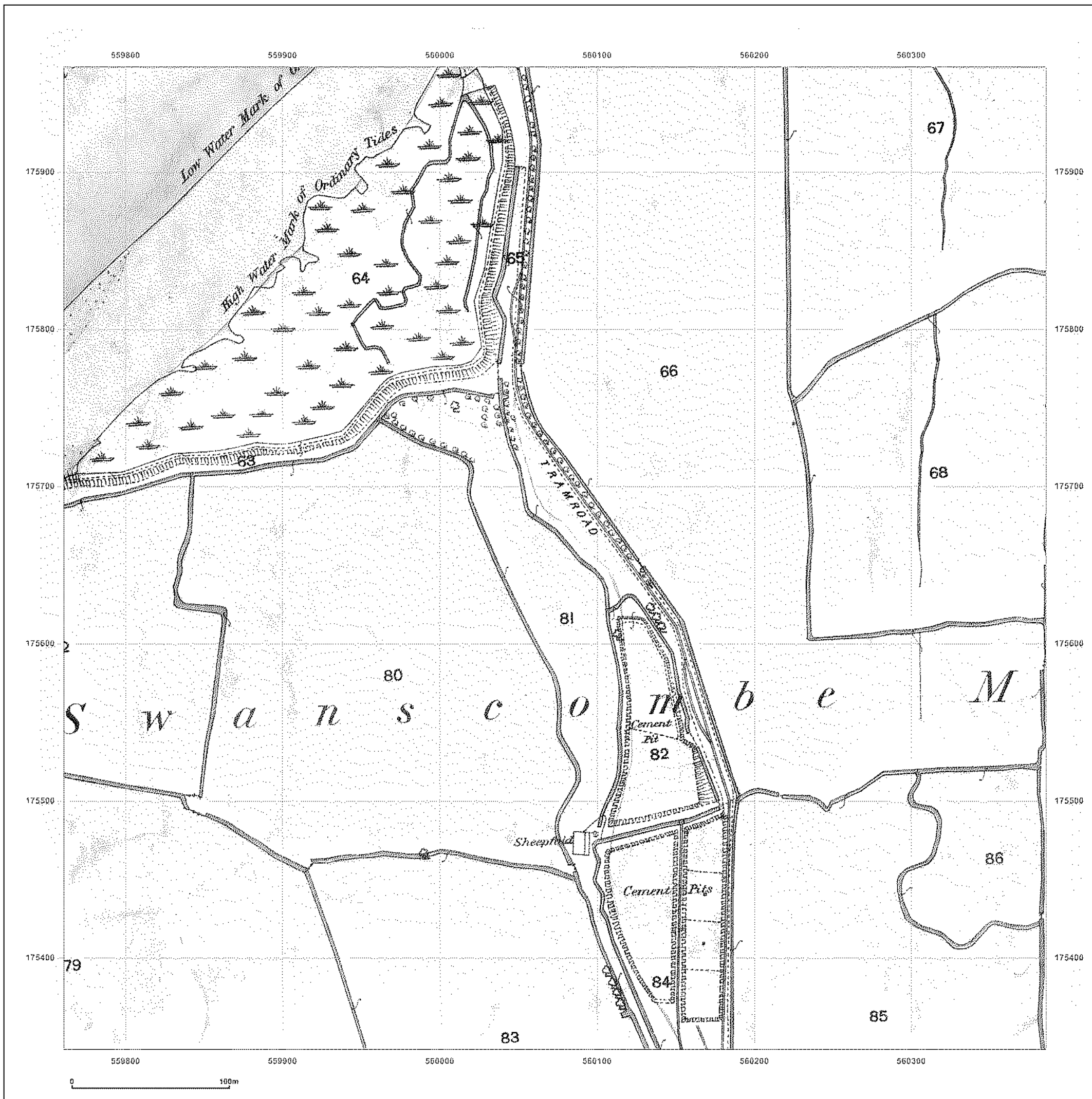


Produced by
 Groundsure Insights
 T: 08444 159000
 E: info@groundsure.com
 W: www.groundsure.com

© Crown copyright and database rights 2018 Ordnance Survey 100035207

Production date: 22 July 2020

Map legend available at:
www.groundsure.com/sites/default/files/groundsure_legend.pdf



Site Details:

London resort

Client Ref: London Resort
Report Ref: GSIP-2020-10332-1119_LS_4_7
Grid Ref: 560073, 175654

Map Name: County Series

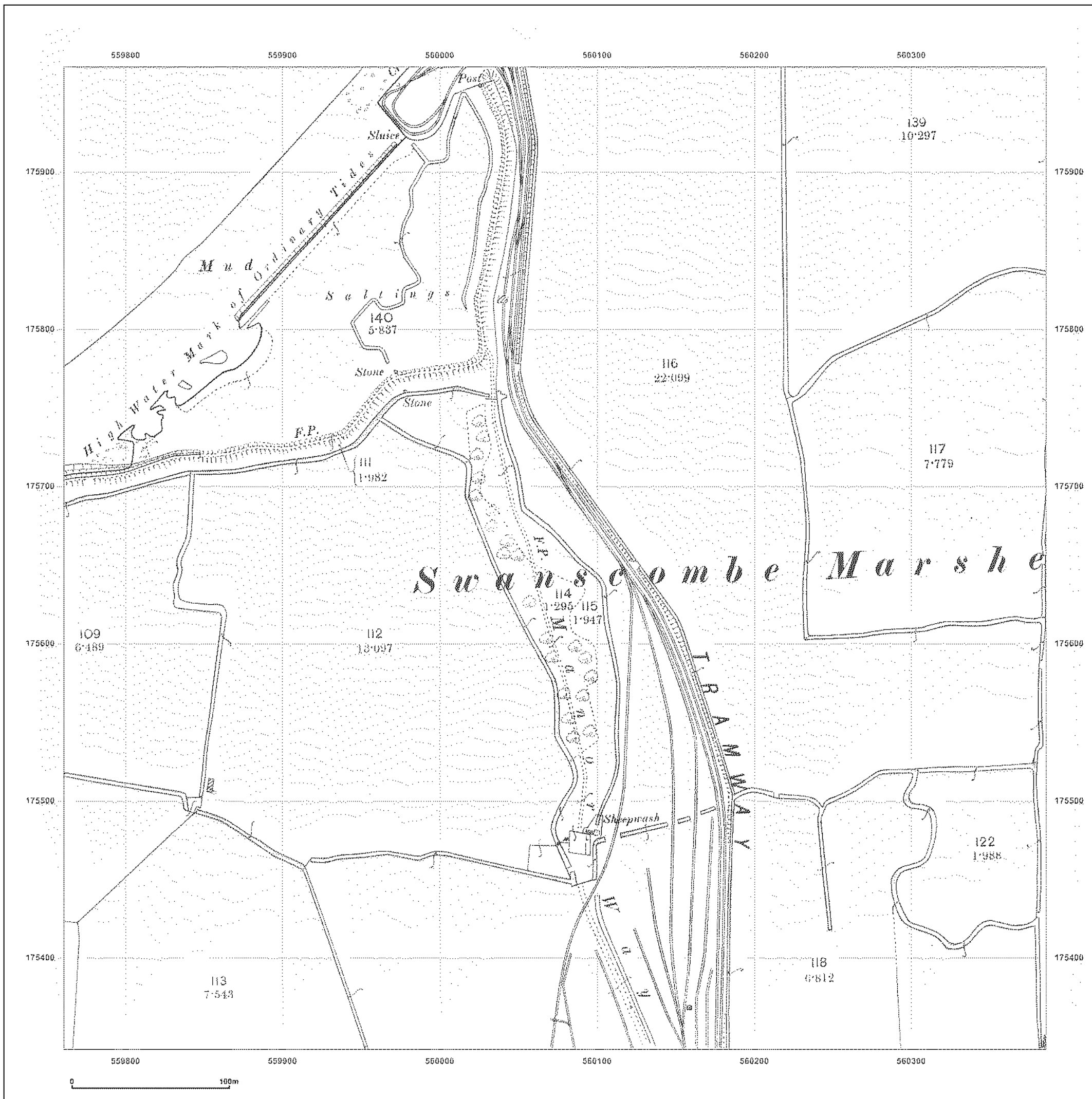
Map date: 1897

Scale: 1:2,500

Printed at: 1:2,500



Surveyed 1897
 Revised 1897
 Edition N/A
 Copyright N/A
 Levelled N/A



Produced by
 Groundsure Insights
 T: 08444 159000
 E: info@groundsure.com
 W: www.groundsure.com

© Crown copyright and database rights 2018 Ordnance Survey 100035207

Production date: 22 July 2020

Map legend available at:
www.groundsure.com/sites/default/files/groundsure_legend.pdf

Site Details:

London resort

Client Ref: London Resort
Report Ref: GSIP-2020-10332-1119_LS_4_7
Grid Ref: 560073, 175654

Map Name: County Series

Map date: 1909

Scale: 1:2,500

Printed at: 1:2,500



Surveyed 1864
 Revised 1907
 Edition 1909
 Copyright N/A
 Levelled N/A

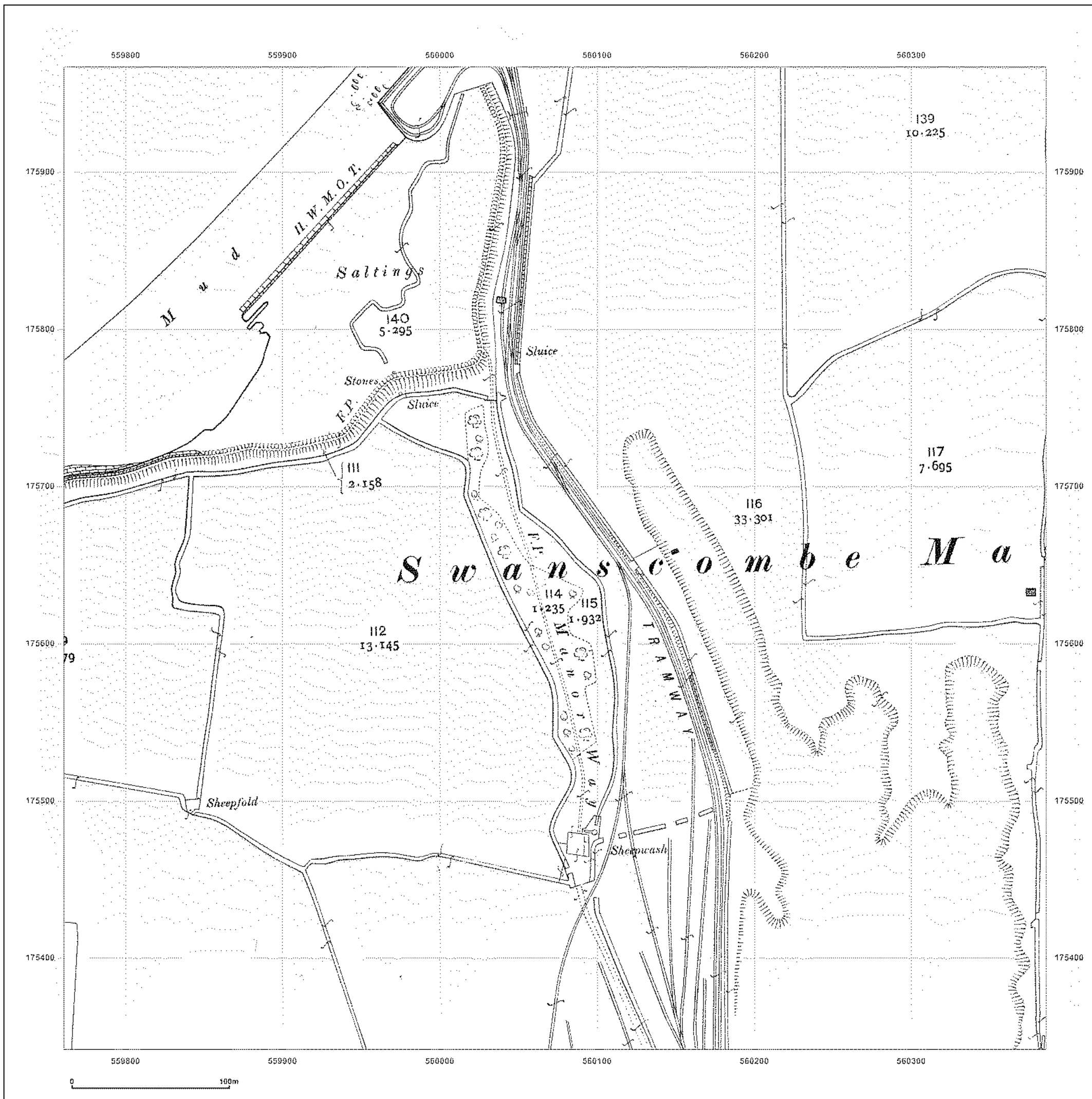


Produced by
 Groundsure Insights
 T: 08444 159000
 E: info@groundsure.com
 W: www.groundsure.com

© Crown copyright and database rights 2018 Ordnance Survey 100035207

Production date: 22 July 2020

Map legend available at:
www.groundsure.com/sites/default/files/groundsure_legend.pdf



Site Details:

London resort

Client Ref: London Resort
Report Ref: GSIP-2020-10332-1119_LS_4_7
Grid Ref: 560073, 175654

Map Name: County Series

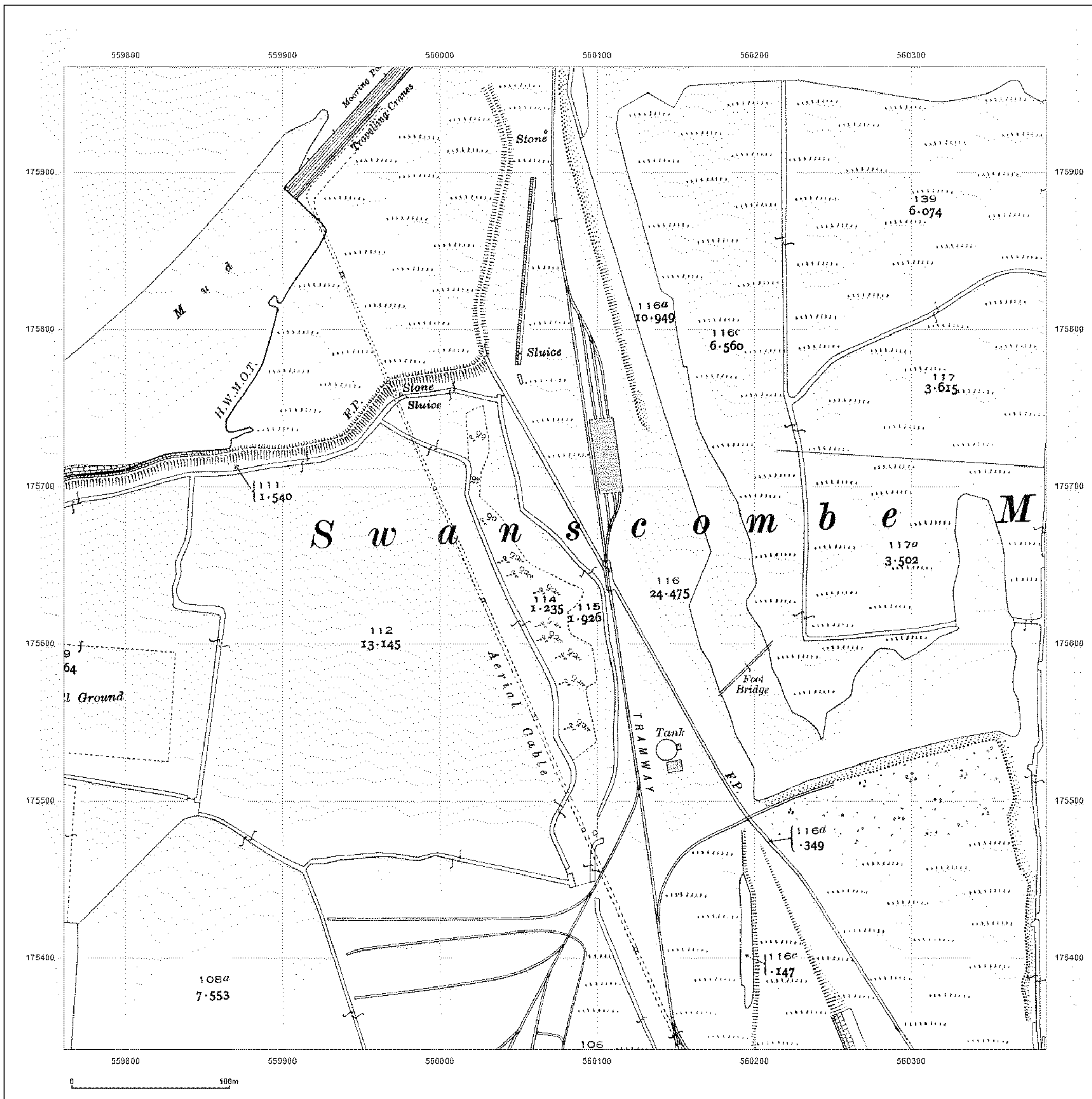
Map date: 1932

Scale: 1:2,500

Printed at: 1:2,500



Surveyed 1932
 Revised 1932
 Edition N/A
 Copyright N/A
 Levelled N/A



Produced by
 Groundsure Insights
 T: 08444 159000
 E: info@groundsure.com
 W: www.groundsure.com

© Crown copyright and database rights 2018 Ordnance Survey 100035207

Production date: 22 July 2020

Map legend available at:
www.groundsure.com/sites/default/files/groundsure_legend.pdf

Site Details:

London resort


Client Ref: London Resort
Report Ref: GSIP-2020-10332-1119_LS_4_7
Grid Ref: 560073, 175654

Map Name: County Series

Map date: 1939

Scale: 1:2,500

Printed at: 1:2,500



Surveyed 1939
 Revised 1939
 Edition N/A
 Copyright N/A
 Levelled N/A

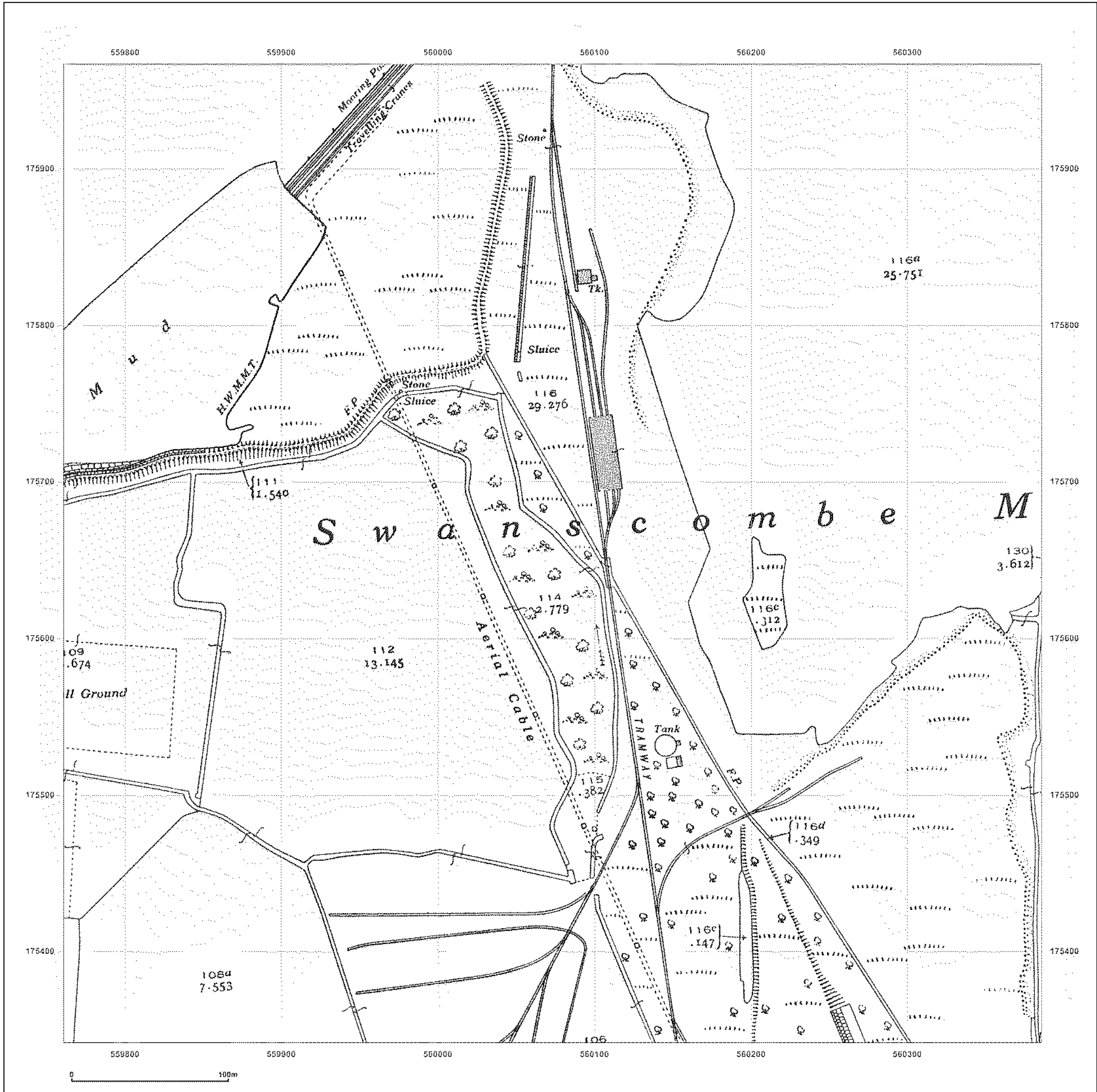


Produced by
 Groundsure Insights
 T: 08444 159000
 E: info@groundsure.com
 W: www.groundsure.com

© Crown copyright and database rights 2018 Ordnance Survey 100035207

Production date: 22 July 2020

Map legend available at:
www.groundsure.com/sites/default/files/groundsure_legend.pdf



Site Details:

London resort

Client Ref: London Resort
Report Ref: GSIP-2020-10332-1119_LS_4_7
Grid Ref: 560073, 175654

Map Name: National Grid

Map date: 1952

Scale: 1:2,500

Printed at: 1:2,500



Surveyed 1952
 Revised 1952
 Edition N/A
 Copyright N/A
 Levelled 1952

Surveyed 1952
 Revised 1952
 Edition N/A
 Copyright N/A
 Levelled 1952

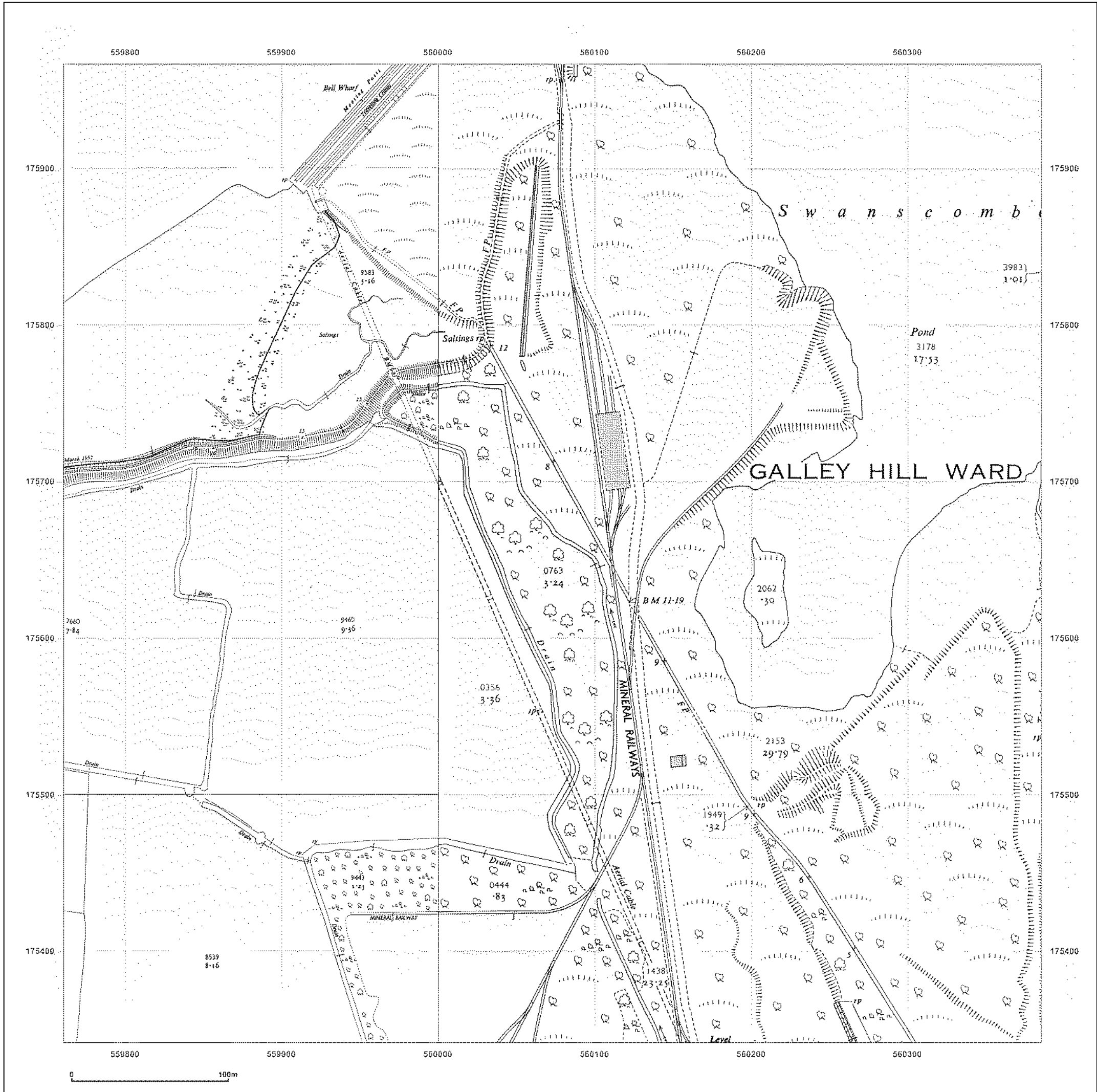


Produced by
 Groundsure Insights
 T: 08444 159000
 E: info@groundsure.com
 W: www.groundsure.com

© Crown copyright and database rights 2018 Ordnance Survey 100035207

Production date: 22 July 2020

Map legend available at:
www.groundsure.com/sites/default/files/groundsure_legend.pdf



Site Details:

London resort

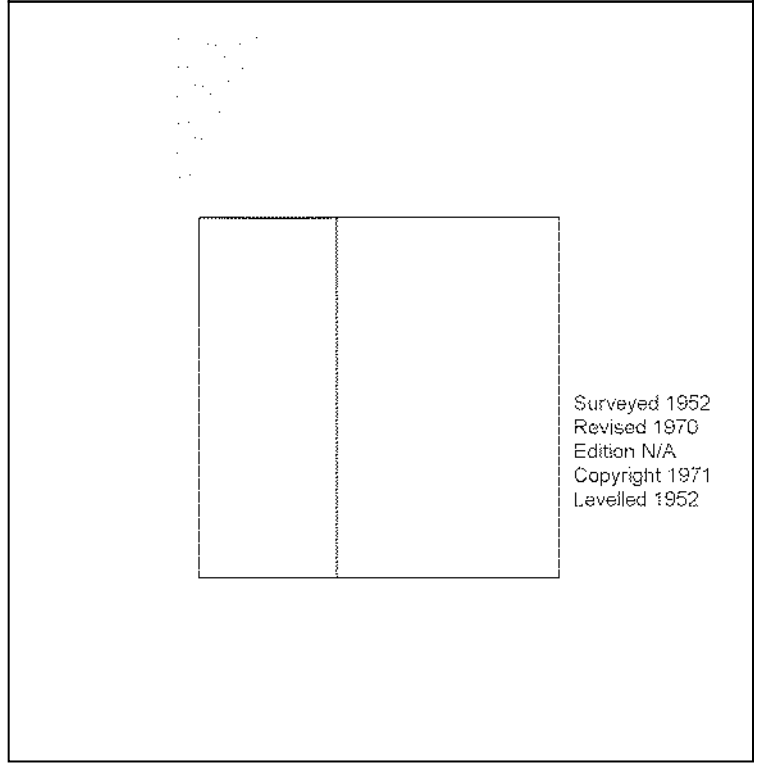
Client Ref: London Resort
Report Ref: GSIP-2020-10332-1119_LS_4_7
Grid Ref: 560073, 175654

Map Name: National Grid

Map date: 1970

Scale: 1:2,500

Printed at: 1:2,500



Surveyed 1952
 Revised 1970
 Edition N/A
 Copyright 1971
 Levelled 1952

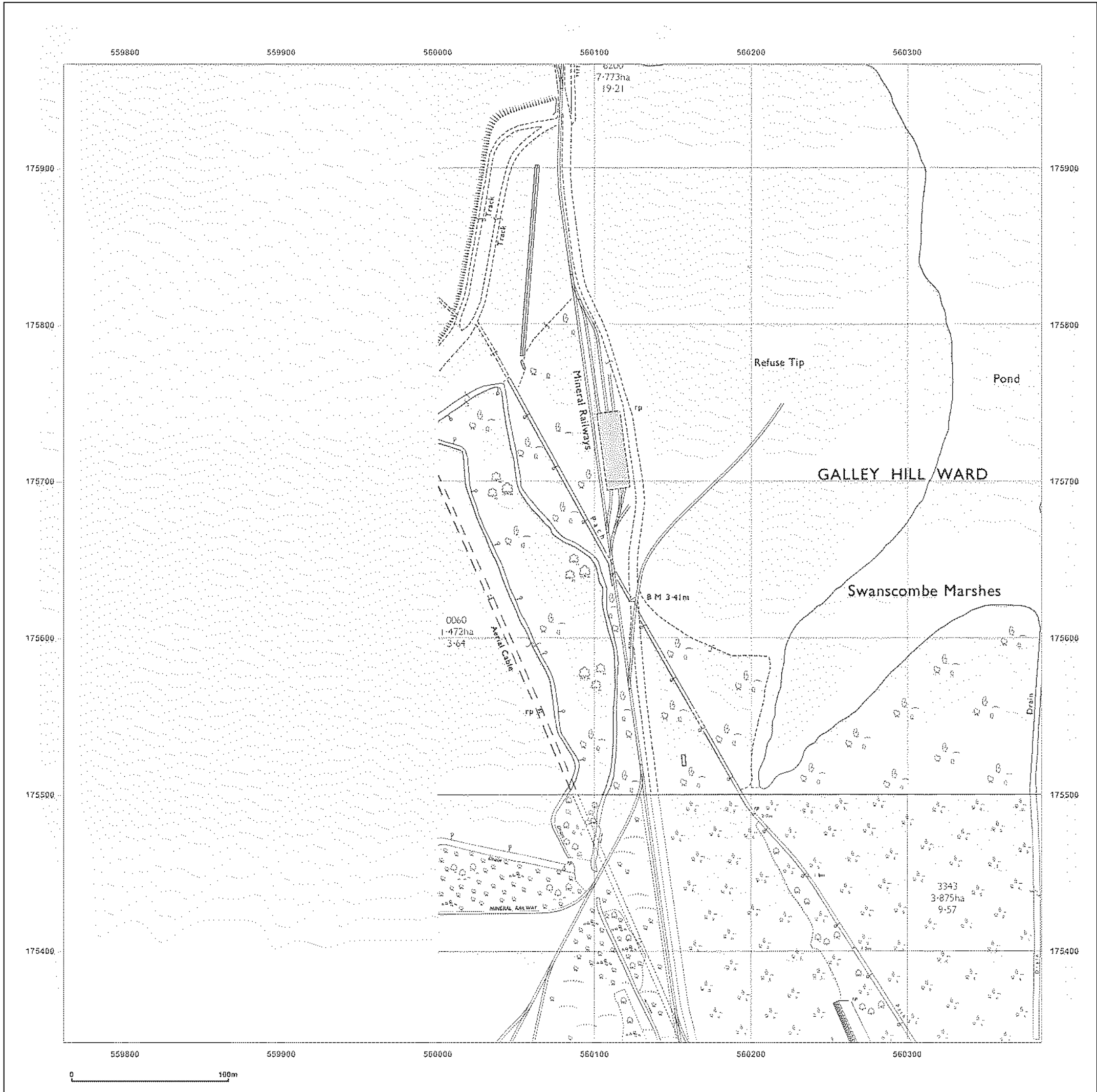


Produced by
 Groundsure Insights
 T: 08444 159000
 E: info@groundsure.com
 W: www.groundsure.com

© Crown copyright and database rights 2018 Ordnance Survey 100035207

Production date: 22 July 2020

Map legend available at:
www.groundsure.com/sites/default/files/groundsure_legend.pdf



Site Details:

London resort

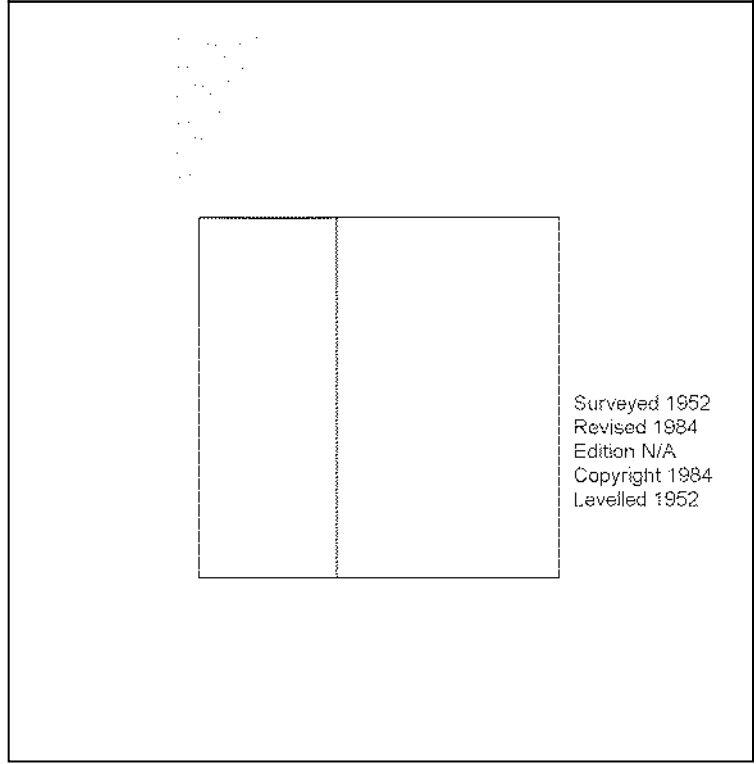
Client Ref: London Resort
Report Ref: GSIP-2020-10332-1119_LS_4_7
Grid Ref: 560073, 175654

Map Name: National Grid

Map date: 1984

Scale: 1:2,500

Printed at: 1:2,500

Surveyed 1952
 Revised 1984
 Edition N/A
 Copyright 1984
 Levelled 1952

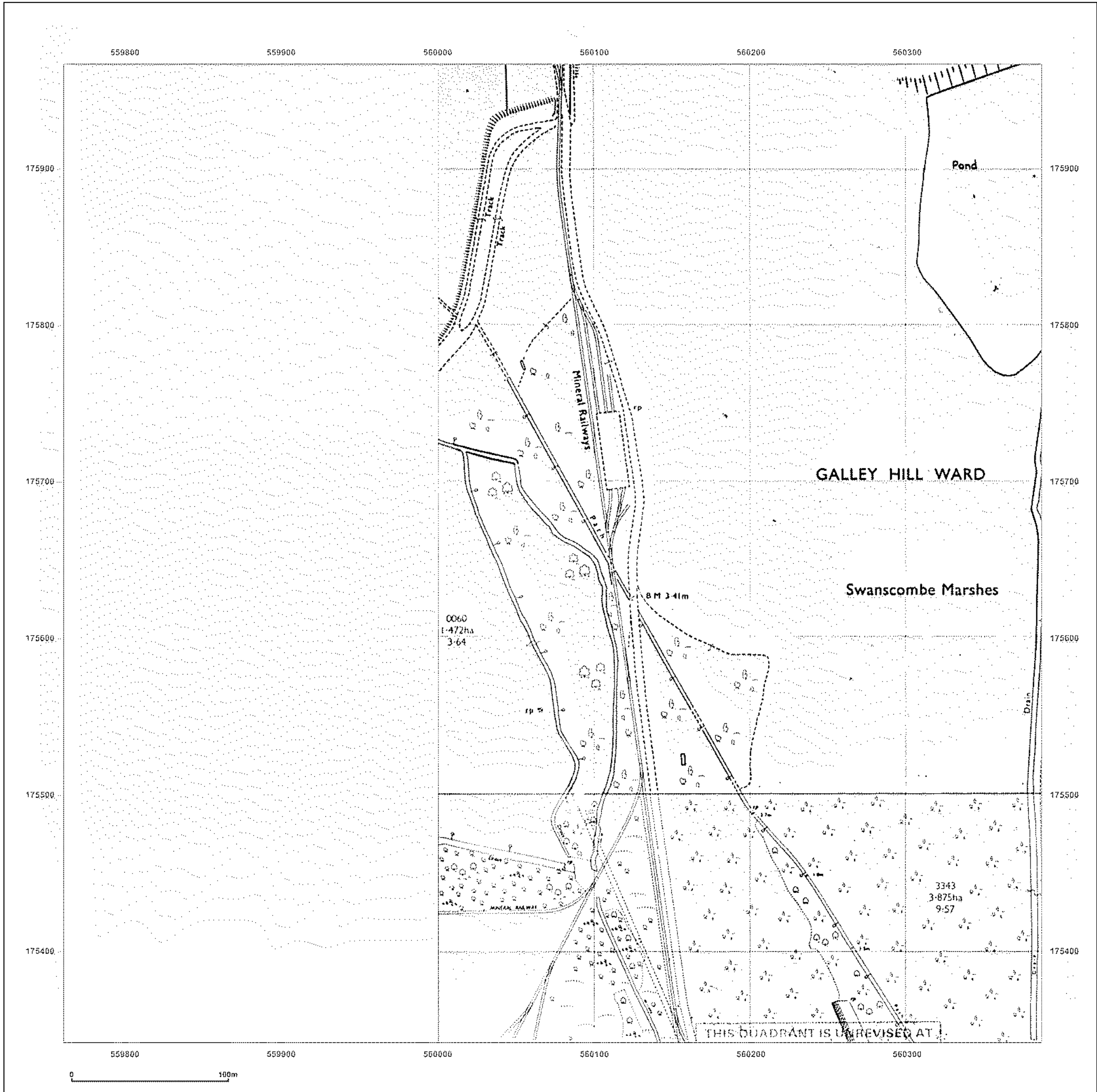


Produced by
 Groundsure Insights
 T: 08444 159000
 E: info@groundsure.com
 W: www.groundsure.com

© Crown copyright and database rights 2018 Ordnance Survey 100035207

Production date: 22 July 2020

Map legend available at:
www.groundsure.com/sites/default/files/groundsure_legend.pdf



Site Details:

London resort


Client Ref: London Resort
Report Ref: GSIP-2020-10332-1119_LS_4_8
Grid Ref: 560073, 176280

Map Name: County Series

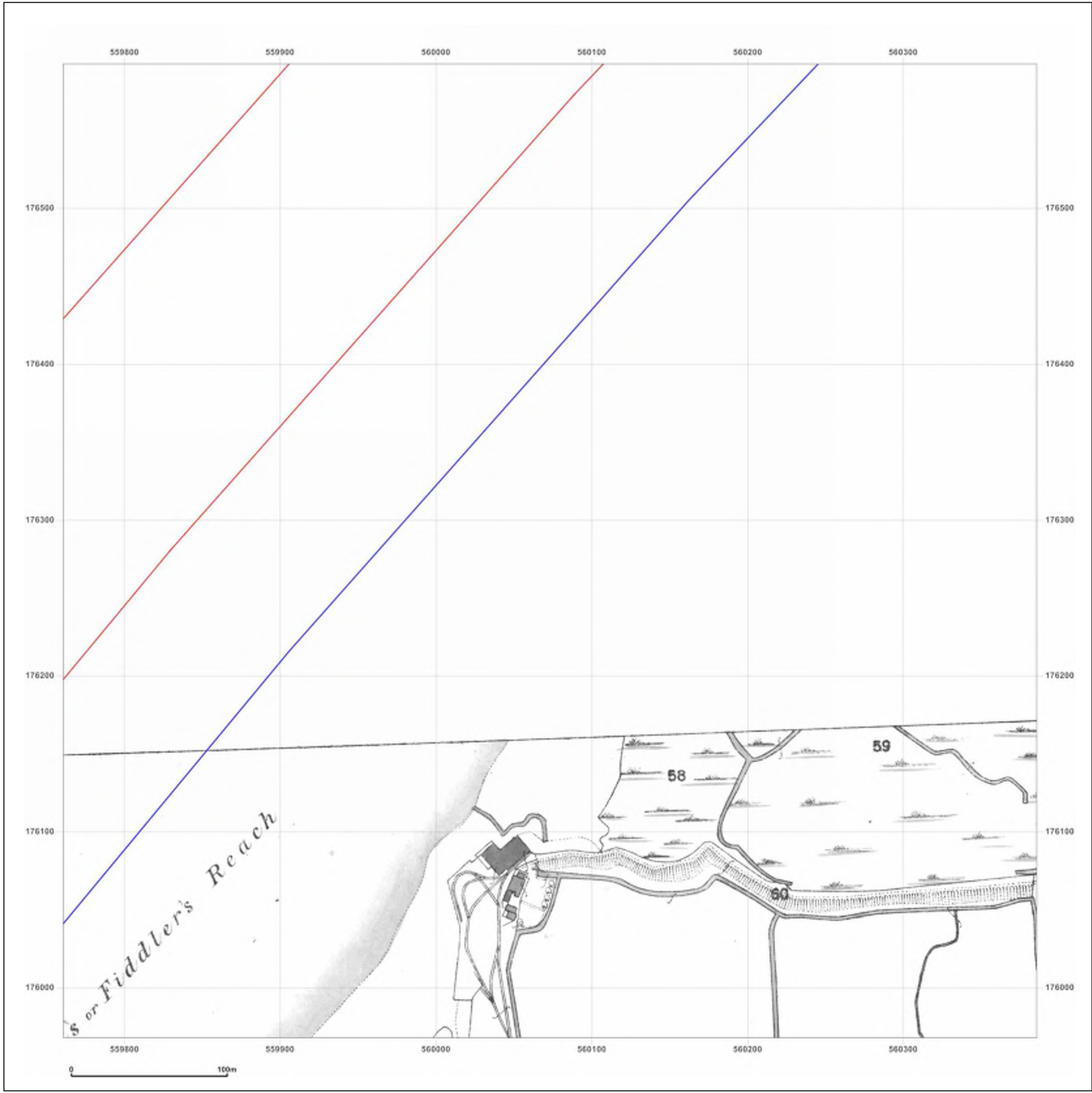
Map date: 1865

Scale: 1:2,500

Printed at: 1:2,500

Surveyed 1865
 Revised 1865
 Edition N/A
 Copyright N/A
 Levelled N/A



Produced by
 Groundsure Insights
 T: 08444 159000
 E: info@groundsure.com
 W: www.groundsure.com

© Crown copyright and database rights 2018 Ordnance Survey 100035207

Production date: 22 July 2020

Map legend available at:
www.groundsure.com/sites/default/files/groundsure_legend.pdf

Site Details:

London resort


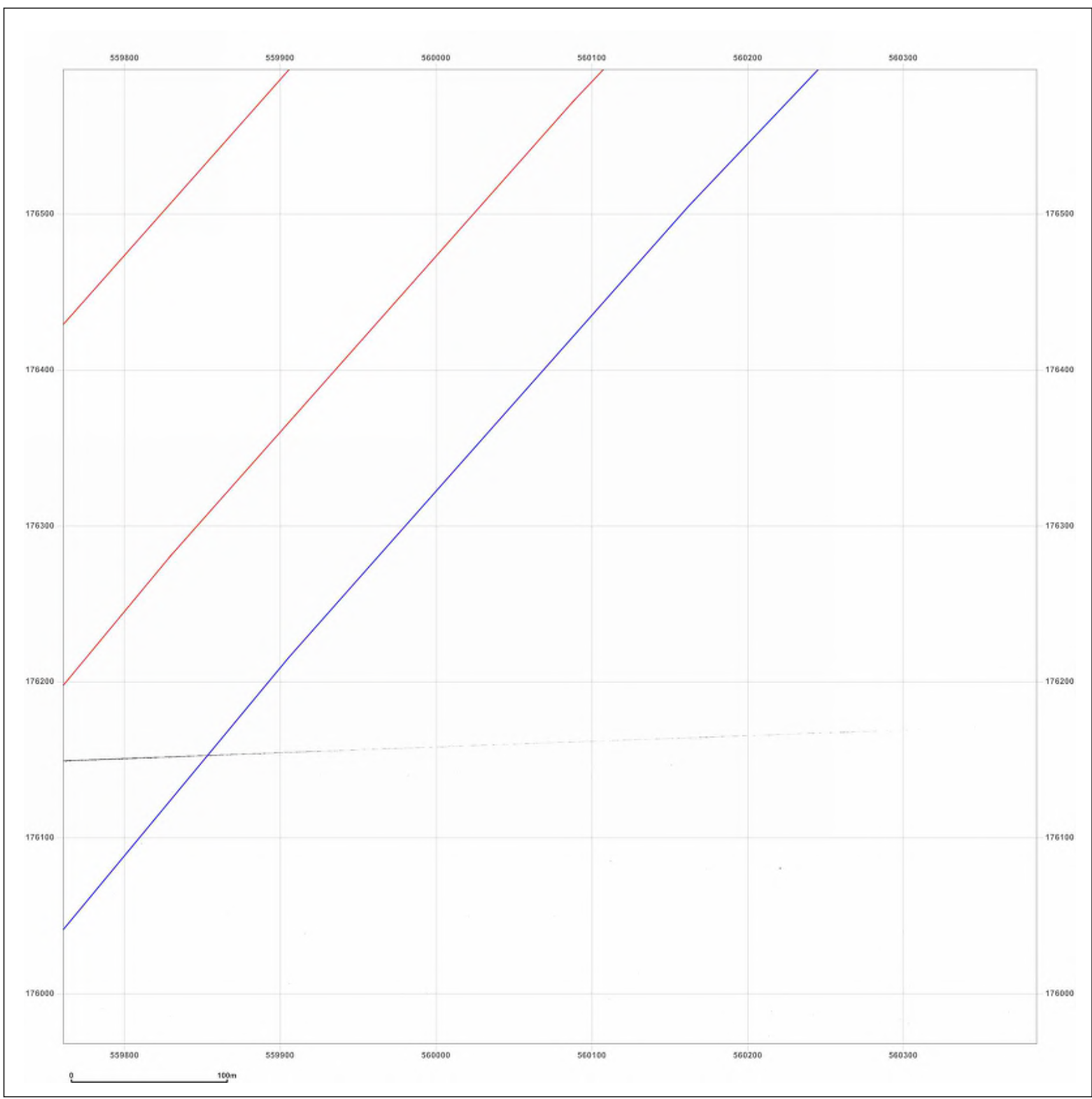
Client Ref: London Resort
Report Ref: GSIP-2020-10332-1119_LS_4_8
Grid Ref: 560073, 176280

Map Name: County Series

Map date: 1865

Scale: 1:2,500

Printed at: 1:2,500



Produced by
 Groundsure Insights
 T: 08444 159000
 E: info@groundsure.com
 W: www.groundsure.com

© Crown copyright and database rights 2018 Ordnance Survey 100035207

Production date: 22 July 2020

Map legend available at:
www.groundsure.com/sites/default/files/groundsure_legend.pdf

Site Details:

London resort

Client Ref: London Resort
Report Ref: GSIP-2020-10332-1119_LS_4_8
Grid Ref: 560073, 176280

Map Name: County Series


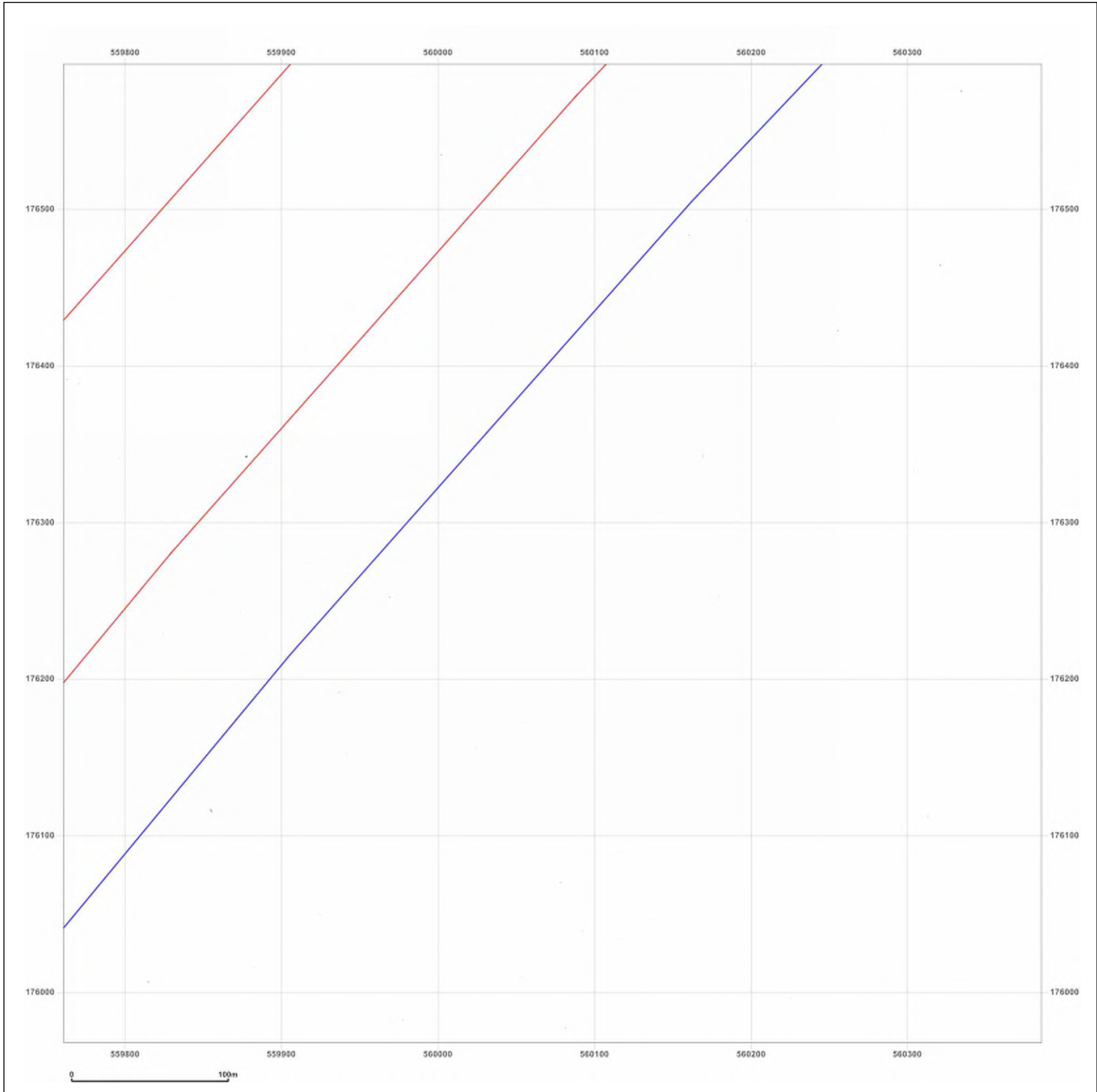
Map date: 1866

Scale: 1:2,500

Printed at: 1:2,500



Surveyed 1866
 Revised 1866
 Edition N/A
 Copyright N/A
 Levelled N/A

Produced by
 Groundsure Insights
 T: 08444 159000
 E: info@groundsure.com
 W: www.groundsure.com

© Crown copyright and database rights 2018 Ordnance Survey 100035207

Production date: 22 July 2020

Map legend available at:
www.groundsure.com/sites/default/files/groundsure_legend.pdf

Site Details:

London resort

Client Ref: London Resort
Report Ref: GSIP-2020-10332-1119_LS_4_8
Grid Ref: 560073, 176280

Map Name: County Series


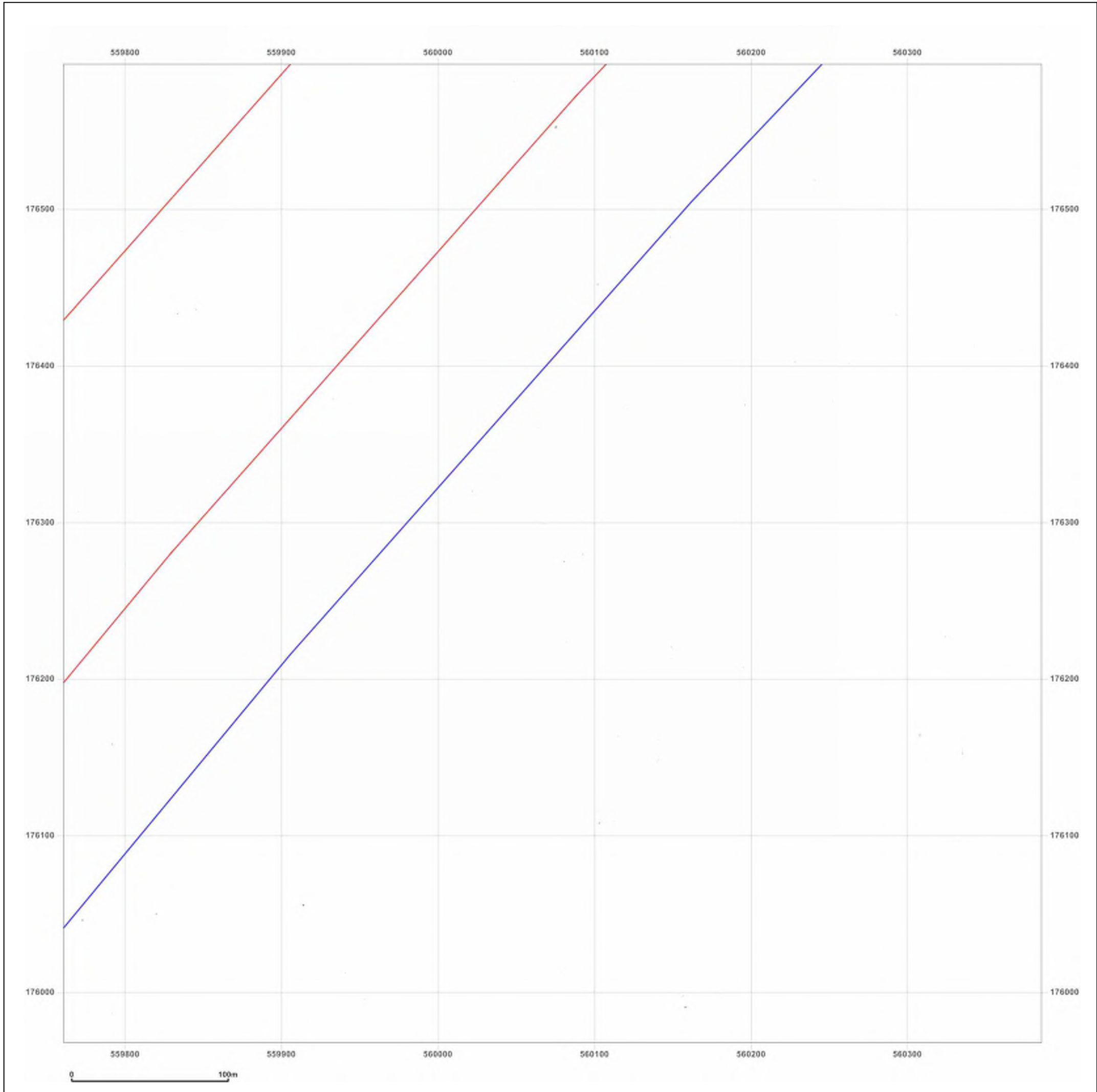
Map date: 1867

Scale: 1:2,500

Printed at: 1:2,500



Surveyed 1867
 Revised 1867
 Edition N/A
 Copyright N/A
 Levelled N/A

Produced by
 Groundsure Insights
 T: 08444 159000
 E: info@groundsure.com
 W: www.groundsure.com

© Crown copyright and database rights 2018 Ordnance Survey 100035207

Production date: 22 July 2020

Map legend available at:
www.groundsure.com/sites/default/files/groundsure_legend.pdf

Site Details:

London resort


Client Ref: London Resort
Report Ref: GSIP-2020-10332-1119_LS_4_8
Grid Ref: 560073, 176280

Map Name: County Series

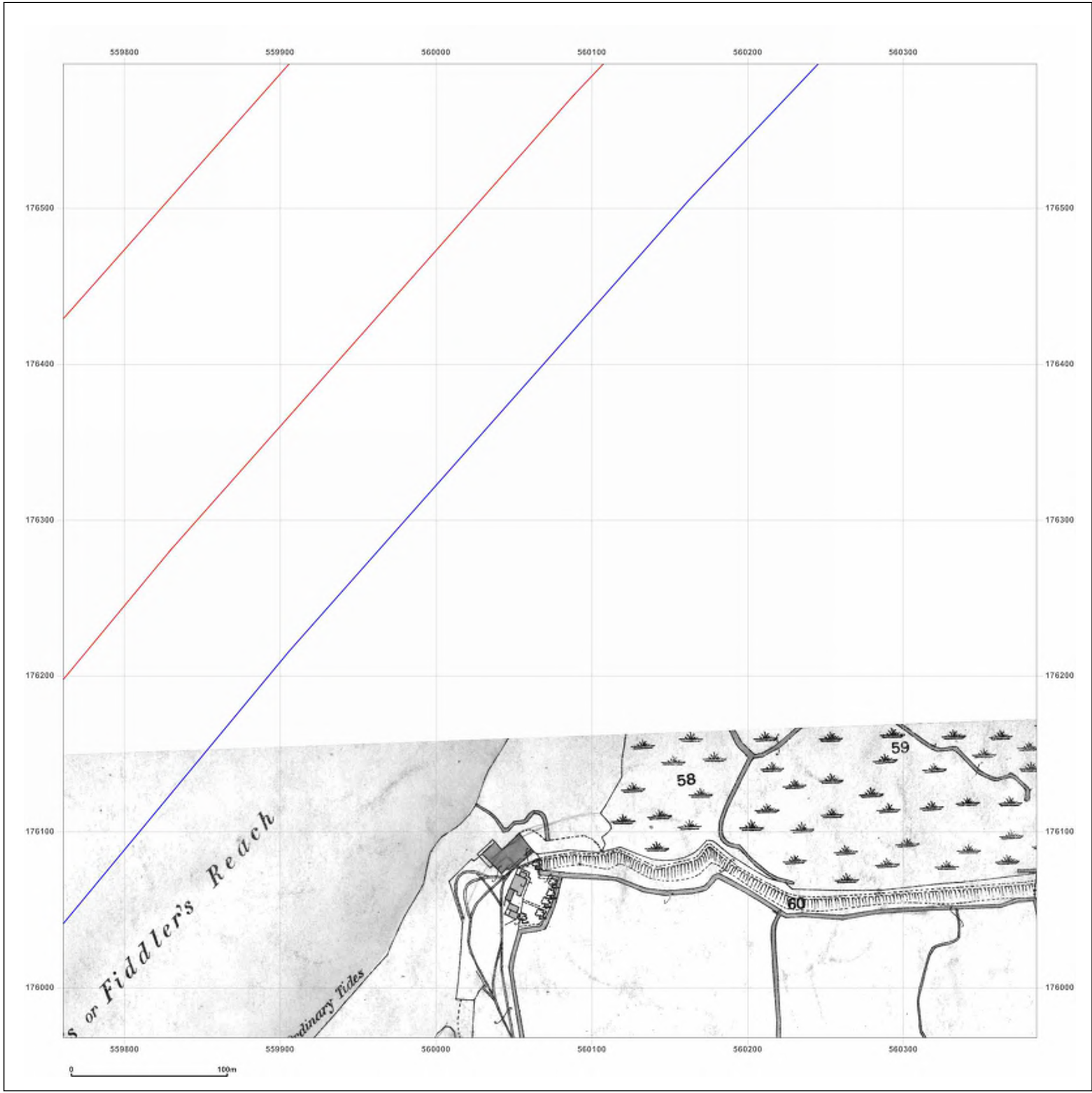
Map date: 1872

Scale: 1:2,500

Printed at: 1:2,500

Surveyed 1872
 Revised 1872
 Edition N/A
 Copyright N/A
 Levelled N/A



Produced by
 Groundsure Insights
 T: 08444 159000
 E: info@groundsure.com
 W: www.groundsure.com

© Crown copyright and database rights 2018 Ordnance Survey 100035207

Production date: 22 July 2020

Map legend available at:
www.groundsure.com/sites/default/files/groundsure_legend.pdf

Site Details:

London resort

Client Ref: London Resort
Report Ref: GSIP-2020-10332-1119_LS_4_8
Grid Ref: 560073, 176280

Map Name: County Series


Map date: 1897

Scale: 1:2,500

Printed at: 1:2,500



Surveyed 1897
 Revised 1897
 Edition N/A
 Copyright N/A
 Levelled N/A

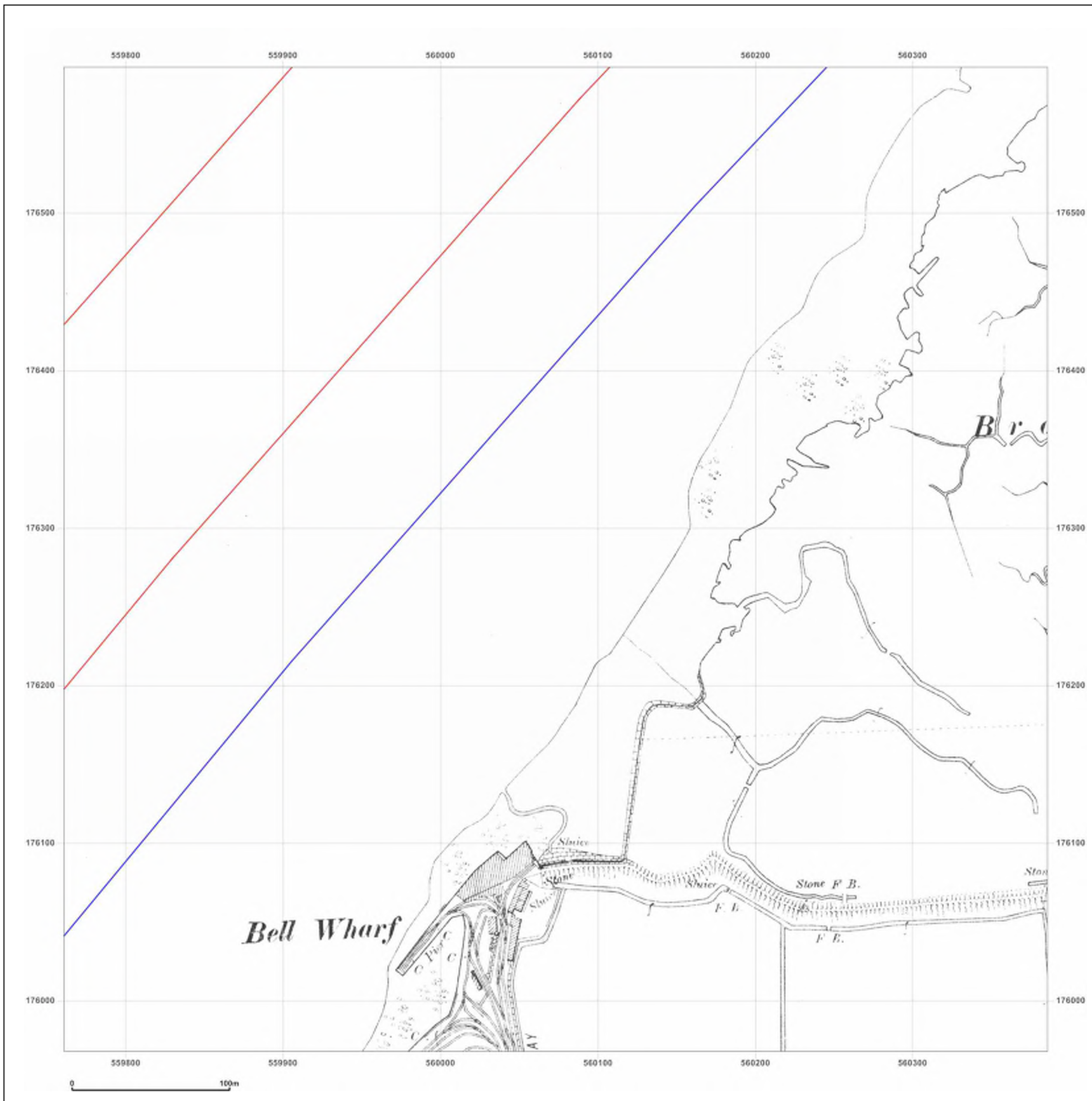


Produced by
 Groundsure Insights
 T: 08444 159000
 E: info@groundsure.com
 W: www.groundsure.com

© Crown copyright and database rights 2018 Ordnance Survey 100035207

Production date: 22 July 2020

Map legend available at:
www.groundsure.com/sites/default/files/groundsure_legend.pdf



Site Details:

London resort


Client Ref: London Resort
Report Ref: GSIP-2020-10332-1119_LS_4_8
Grid Ref: 560073, 176280

Map Name: County Series

Map date: 1897

Scale: 1:2,500

Printed at: 1:2,500

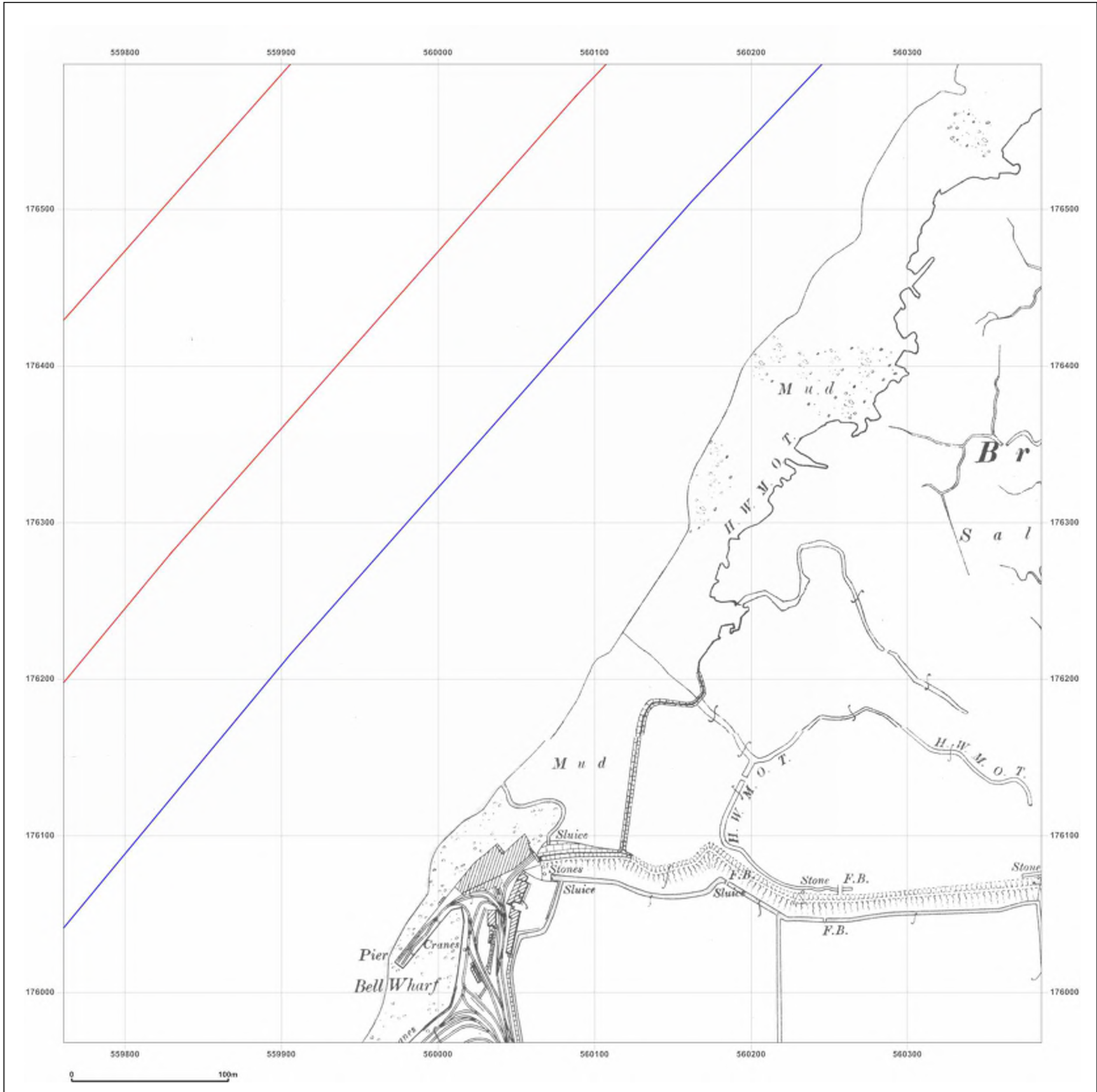


Produced by
 Groundsure Insights
 T: 08444 159000
 E: info@groundsure.com
 W: www.groundsure.com

© Crown copyright and database rights 2018 Ordnance Survey 100035207

Production date: 22 July 2020

Map legend available at:
www.groundsure.com/sites/default/files/groundsure_legend.pdf



Site Details:

London resort

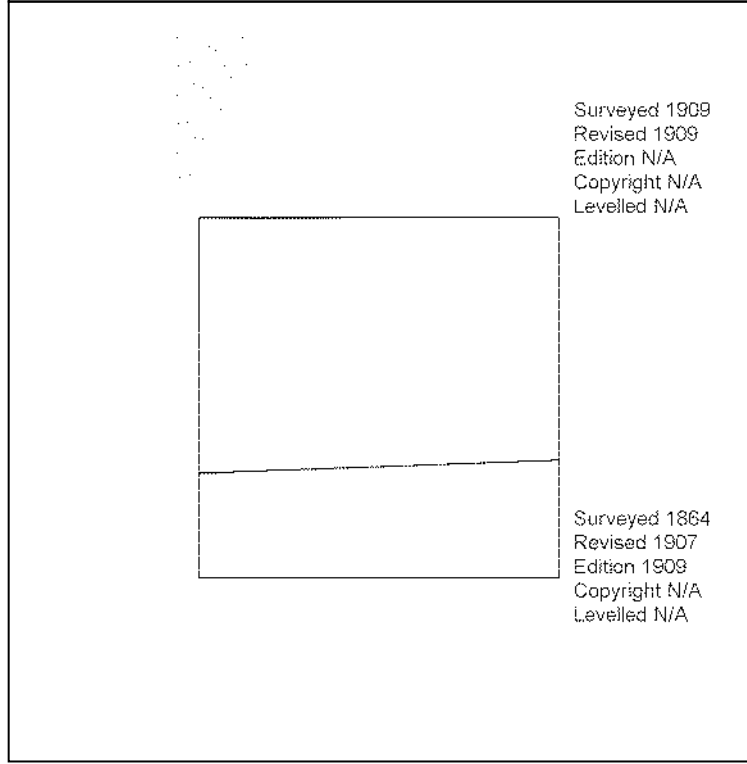
Client Ref: London Resort
Report Ref: GSIP-2020-10332-1119_LS_4_8
Grid Ref: 560073, 176280

Map Name: County Series

Map date: 1909

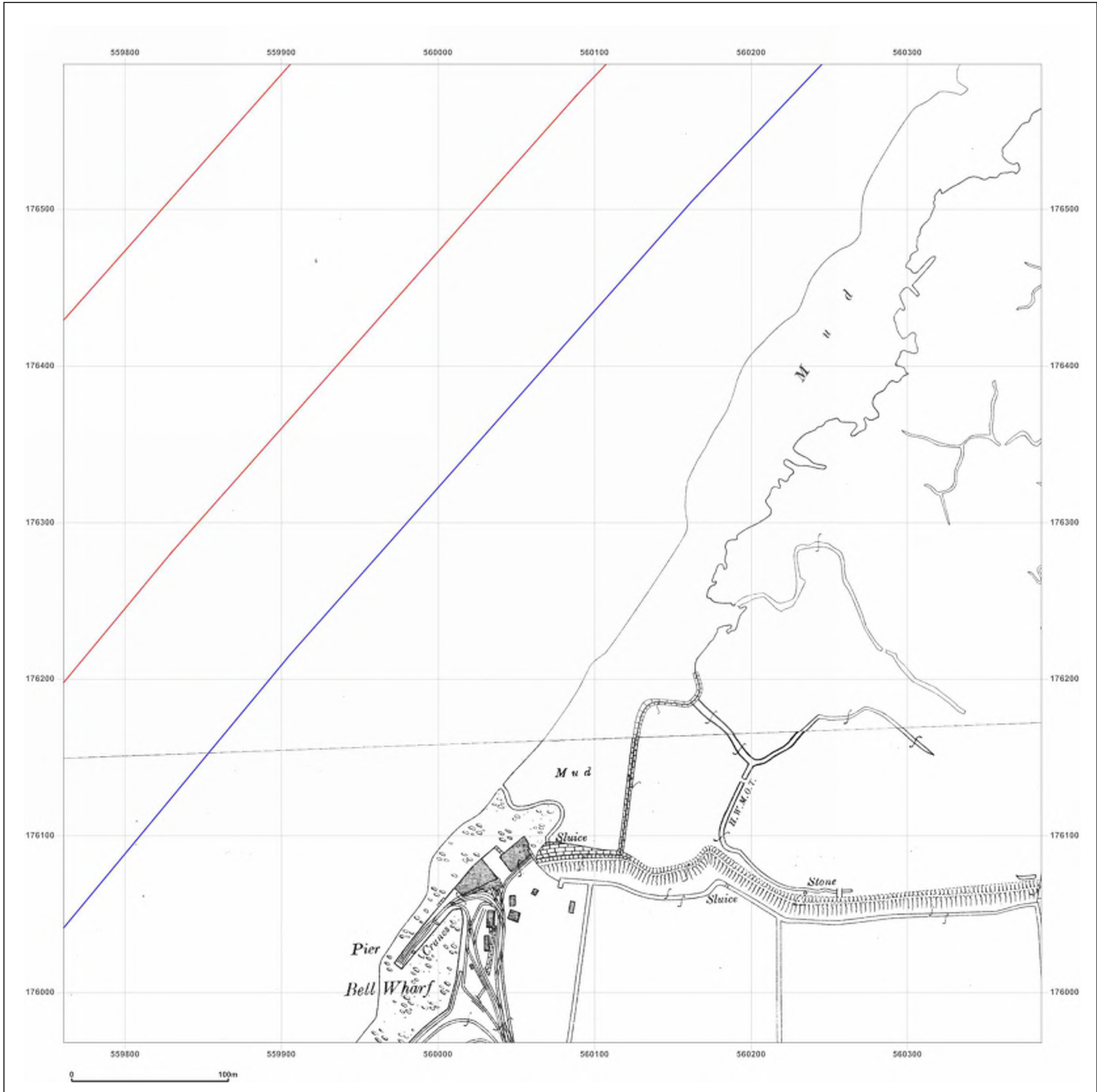
Scale: 1:2,500

Printed at: 1:2,500

Surveyed 1909
 Revised 1909
 Edition N/A
 Copyright N/A
 Levelled N/A

Surveyed 1864
 Revised 1907
 Edition 1909
 Copyright N/A
 Levelled N/A



Produced by
 Groundsure Insights
 T: 08444 159000
 E: info@groundsure.com
 W: www.groundsure.com

© Crown copyright and database rights 2018 Ordnance Survey 100035207

Production date: 22 July 2020

Map legend available at:
www.groundsure.com/sites/default/files/groundsure_legend.pdf

Site Details:

London resort

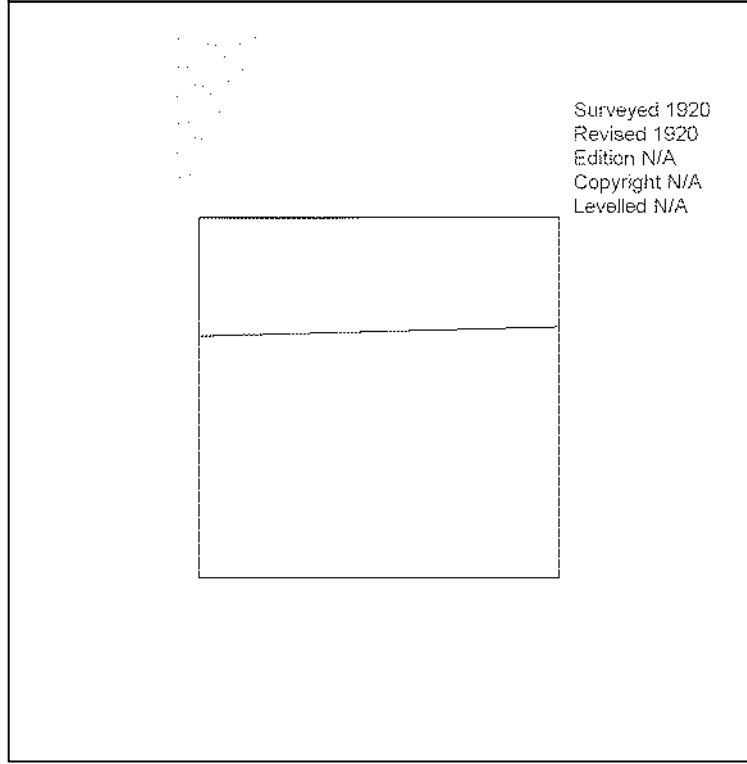
Client Ref: London Resort
Report Ref: GSIP-2020-10332-1119_LS_4_8
Grid Ref: 560073, 176280

Map Name: County Series

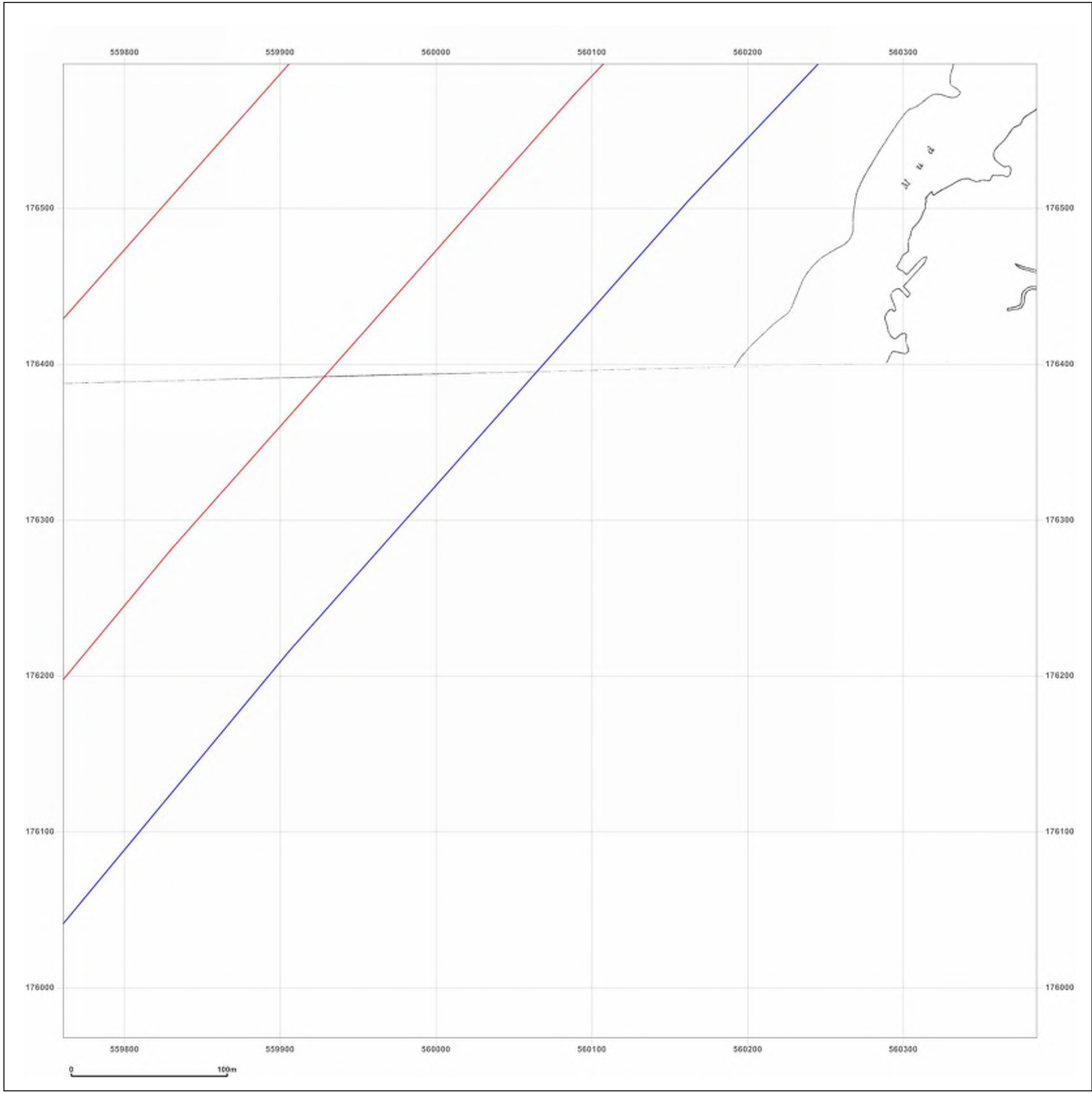
Map date: 1920

Scale: 1:2,500

Printed at: 1:2,500

Surveyed 1920
 Revised 1920
 Edition N/A
 Copyright N/A
 Levelled N/A



Produced by
 Groundsure Insights
 T: 08444 159000
 E: info@groundsure.com
 W: www.groundsure.com

© Crown copyright and database rights 2018 Ordnance Survey 100035207

Production date: 22 July 2020

Map legend available at:
www.groundsure.com/sites/default/files/groundsure_legend.pdf

Site Details:

London resort


Client Ref: London Resort
Report Ref: GSIP-2020-10332-1119_LS_4_8
Grid Ref: 560073, 176280

Map Name: County Series

Map date: 1932

Scale: 1:2,500

Printed at: 1:2,500



Surveyed 1932
 Revised 1932
 Edition N/A
 Copyright N/A
 Levelled N/A

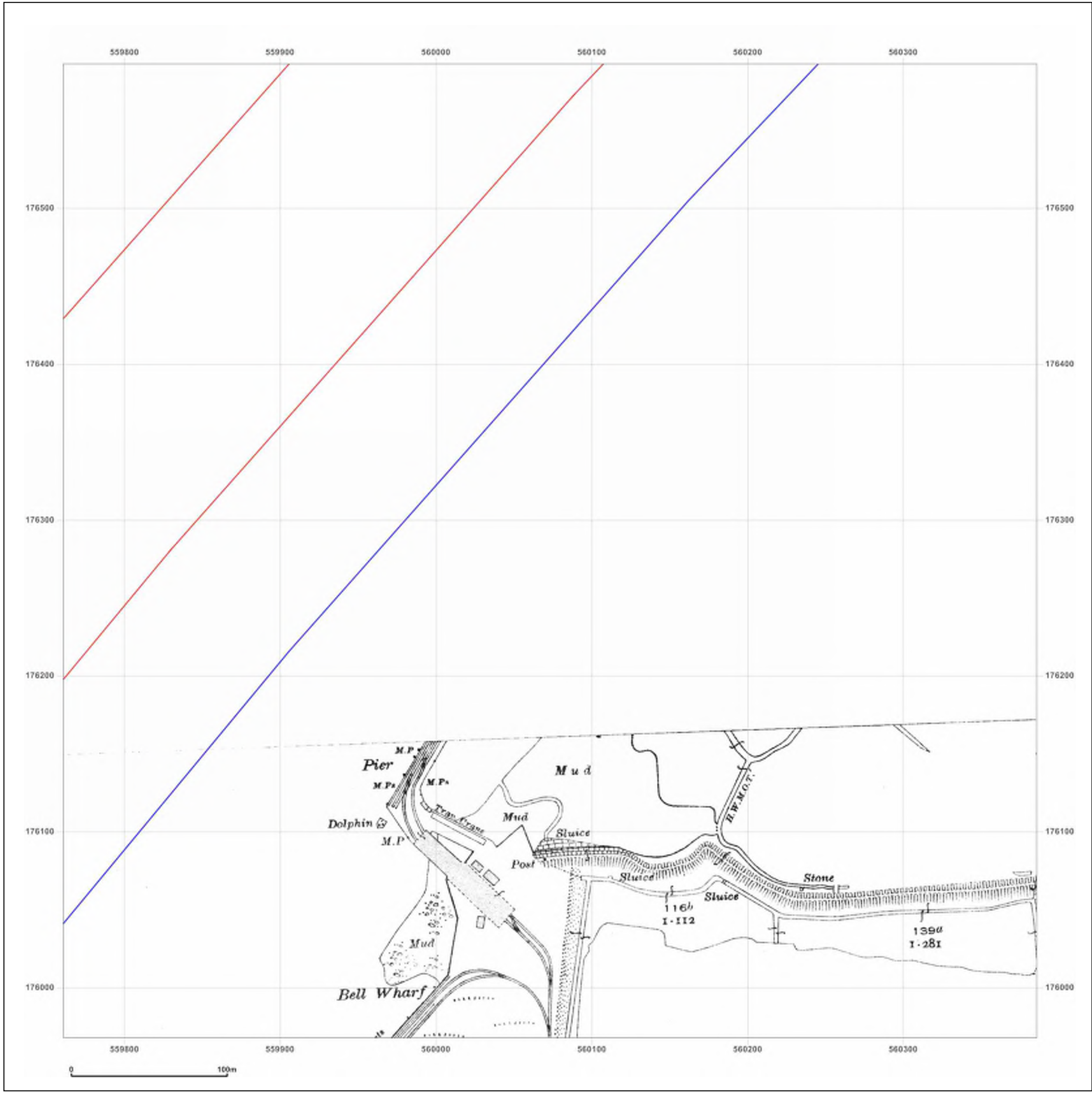


Produced by
 Groundsure Insights
 T: 08444 159000
 E: info@groundsure.com
 W: www.groundsure.com

© Crown copyright and database rights 2018 Ordnance Survey 100035207

Production date: 22 July 2020

Map legend available at:
www.groundsure.com/sites/default/files/groundsure_legend.pdf



Site Details:

London resort

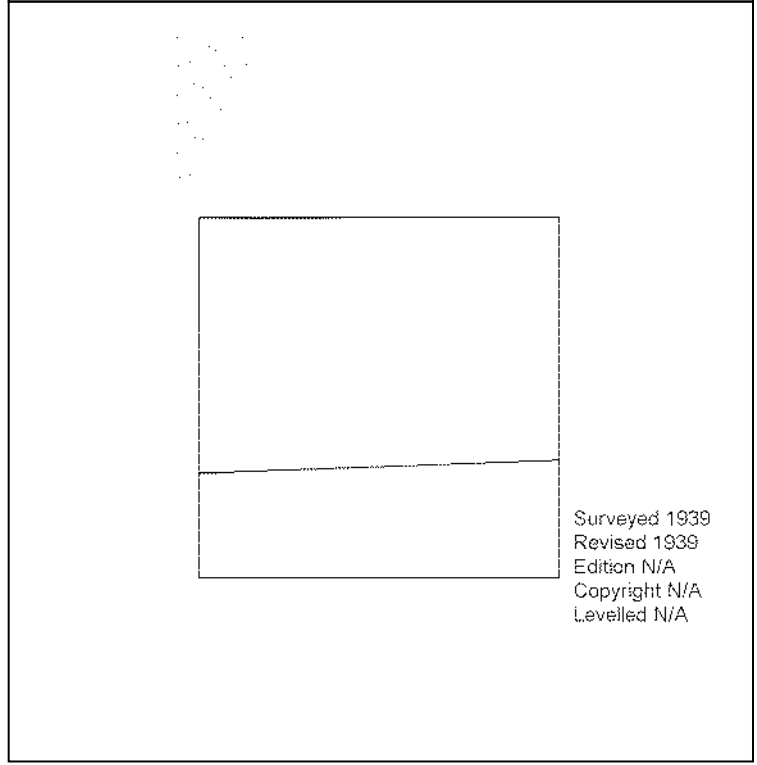
Client Ref: London Resort
Report Ref: GSIP-2020-10332-1119_LS_4_8
Grid Ref: 560073, 176280

Map Name: County Series

Map date: 1939

Scale: 1:2,500

Printed at: 1:2,500



Surveyed 1939
 Revised 1939
 Edition N/A
 Copyright N/A
 Levelled N/A

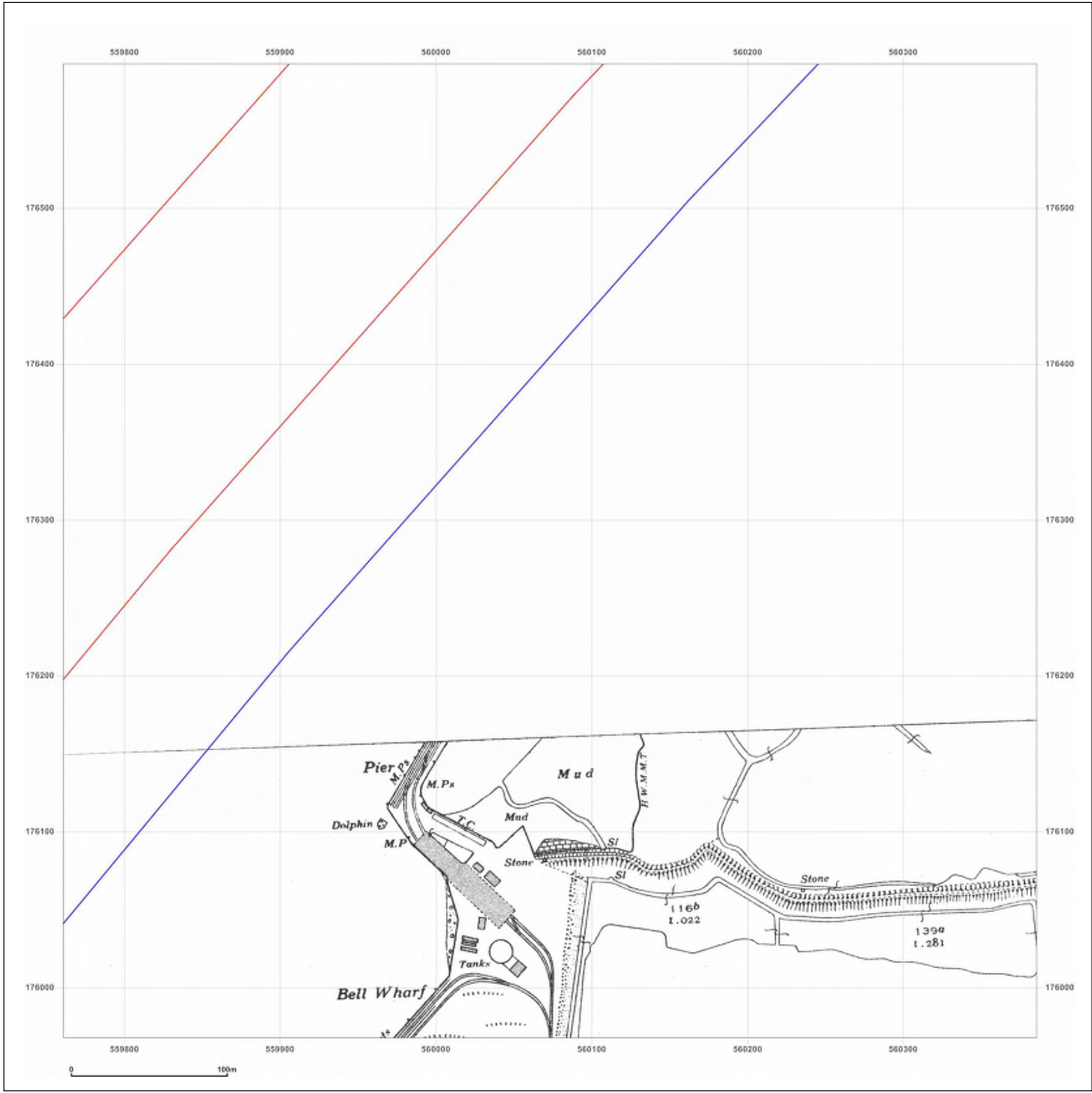


Produced by
 Groundsure Insights
 T: 08444 159000
 E: info@groundsure.com
 W: www.groundsure.com

© Crown copyright and database rights 2018 Ordnance Survey 100035207

Production date: 22 July 2020

Map legend available at:
www.groundsure.com/sites/default/files/groundsure_legend.pdf



Site Details:

London resort

Client Ref: London Resort
Report Ref: GSIP-2020-10332-1119_LS_4_8
Grid Ref: 560073, 176280

Map Name: National Grid

Map date: 1951-1952

Scale: 1:2,500

Printed at: 1:2,500



Surveyed 1951
 Revised 1951
 Edition N/A
 Copyright N/A
 Levelled 1948

Surveyed 1952
 Revised 1952
 Edition N/A
 Copyright N/A
 Levelled 1948

Surveyed 1952
 Revised 1952
 Edition N/A
 Copyright N/A
 Levelled 1952

Surveyed 1952
 Revised 1952
 Edition N/A
 Copyright N/A
 Levelled 1952

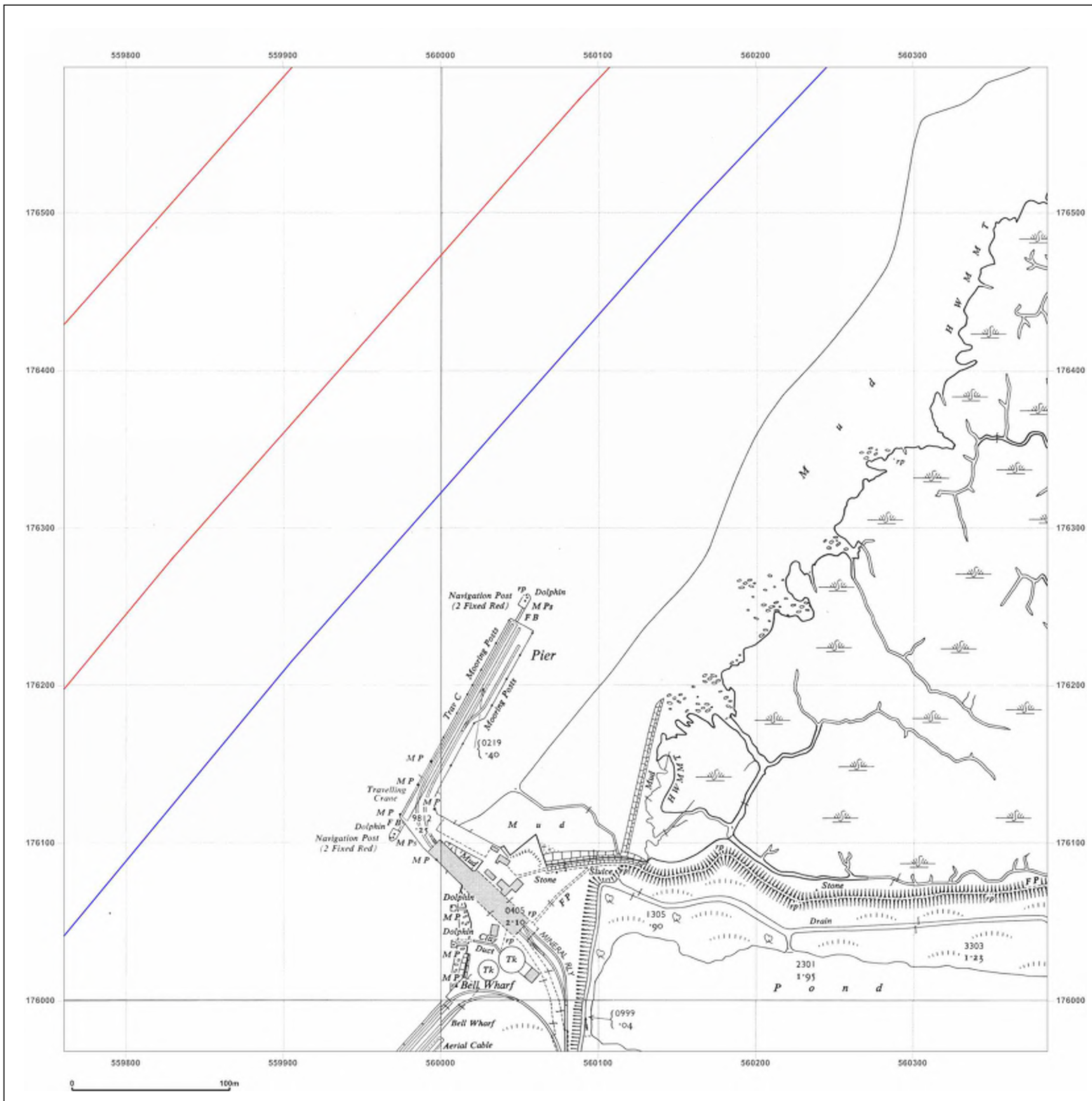


Produced by
 Groundsure Insights
 T: 08444 159000
 E: info@groundsure.com
 W: www.groundsure.com

© Crown copyright and database rights 2018 Ordnance Survey 100035207

Production date: 22 July 2020

Map legend available at:
www.groundsure.com/sites/default/files/groundsure_legend.pdf



Site Details:

London resort

Client Ref: London Resort
Report Ref: GSIP-2020-10332-1119_LS_4_8
Grid Ref: 560073, 176280

Map Name: National Grid


Map date: 1961

Scale: 1:2,500

Printed at: 1:2,500



Surveyed N/A
 Revised N/A
 Edition N/A
 Copyright N/A
 Levelled 1961

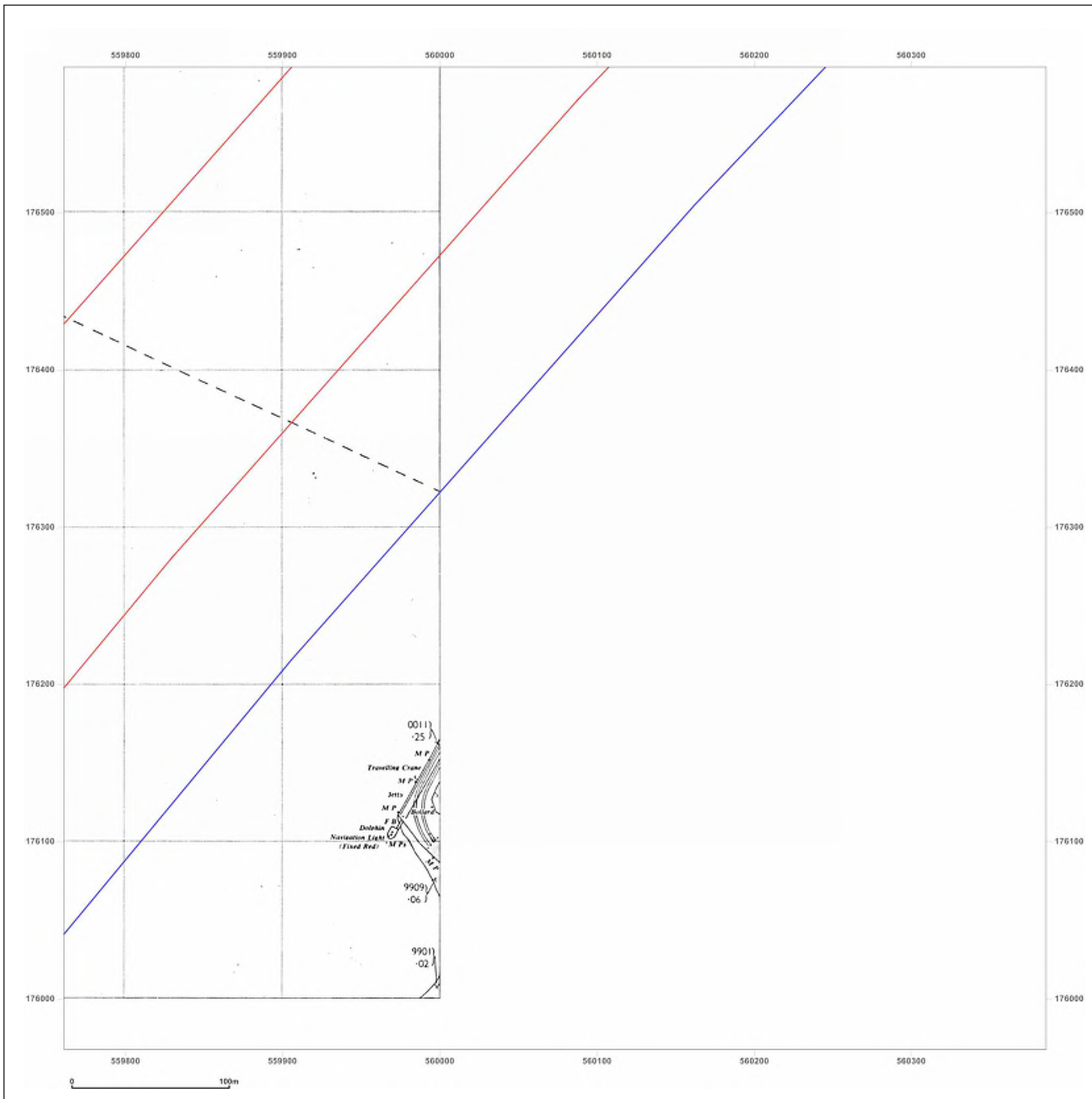


Produced by
 Groundsure Insights
 T: 08444 159000
 E: info@groundsure.com
 W: www.groundsure.com

© Crown copyright and database rights 2018 Ordnance Survey 100035207

Production date: 22 July 2020

Map legend available at:
www.groundsure.com/sites/default/files/groundsure_legend.pdf



Site Details:

London resort

Client Ref: London Resort
Report Ref: GSIP-2020-10332-1119_LS_4_8
Grid Ref: 560073, 176280

Map Name: National Grid

Map date: 1966-1970

Scale: 1:2,500

Printed at: 1:2,500



Surveyed 1951
 Revised 1966
 Edition N/A
 Copyright 1967
 Levelled 1961

Surveyed 1952
 Revised 1970
 Edition N/A
 Copyright 1970
 Levelled 1961

Surveyed 1952
 Revised 1970
 Edition N/A
 Copyright 1971
 Levelled 1952

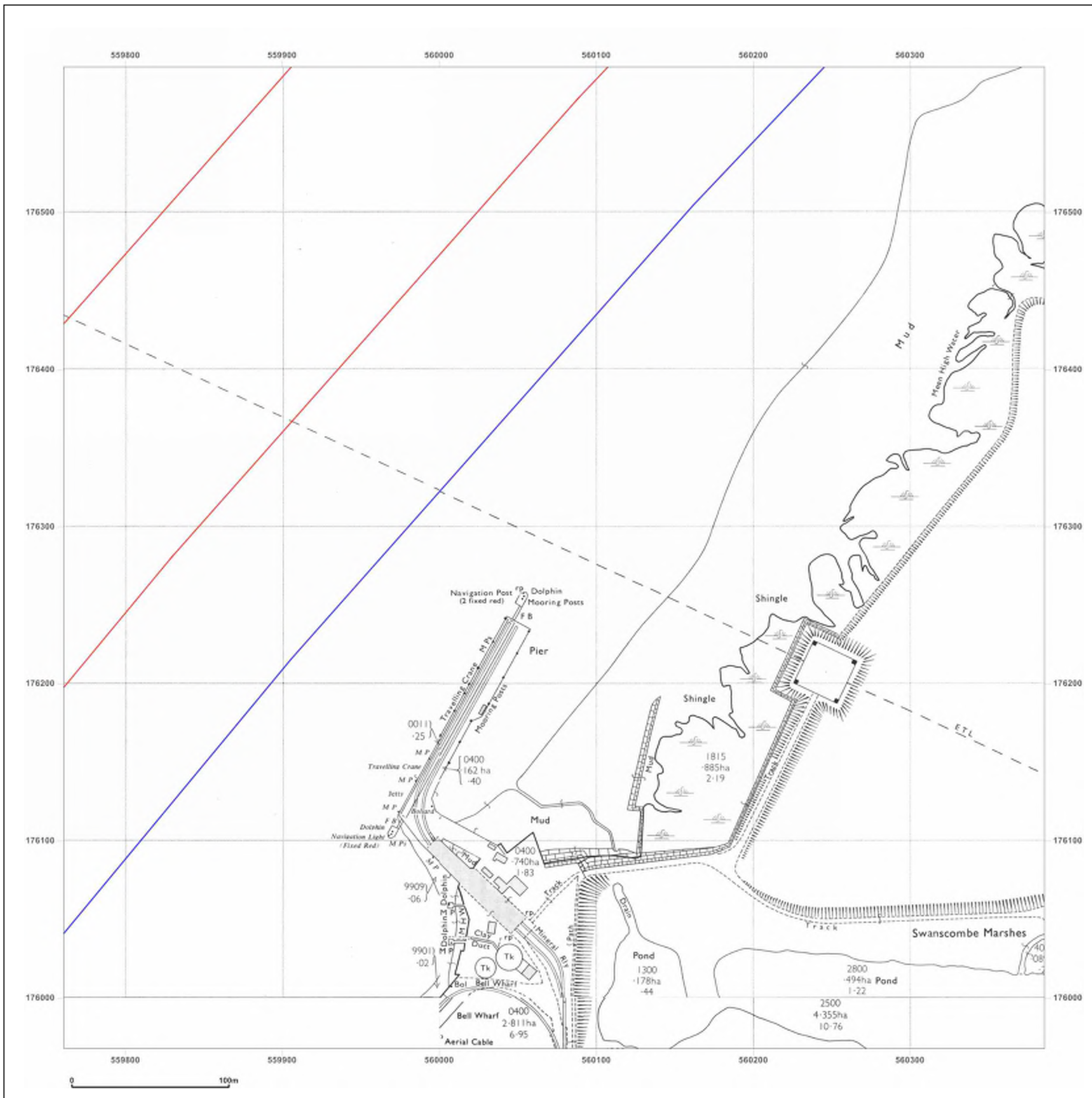


Produced by
 Groundsure Insights
 T: 08444 159000
 E: info@groundsure.com
 W: www.groundsure.com

© Crown copyright and database rights 2018 Ordnance Survey 100035207

Production date: 22 July 2020

Map legend available at:
www.groundsure.com/sites/default/files/groundsure_legend.pdf



Site Details:

London resort

Client Ref: London Resort
Report Ref: GSIP-2020-10332-1119_LS_4_8
Grid Ref: 560073, 176280

Map Name: National Grid


Map date: 1981-1984

Scale: 1:2,500

Printed at: 1:2,500



Surveyed N/A
 Revised N/A
 Edition N/A
 Copyright N/A
 Levelled N/A



Surveyed 1952
 Revised 1984
 Edition N/A
 Copyright 1984
 Levelled 1952

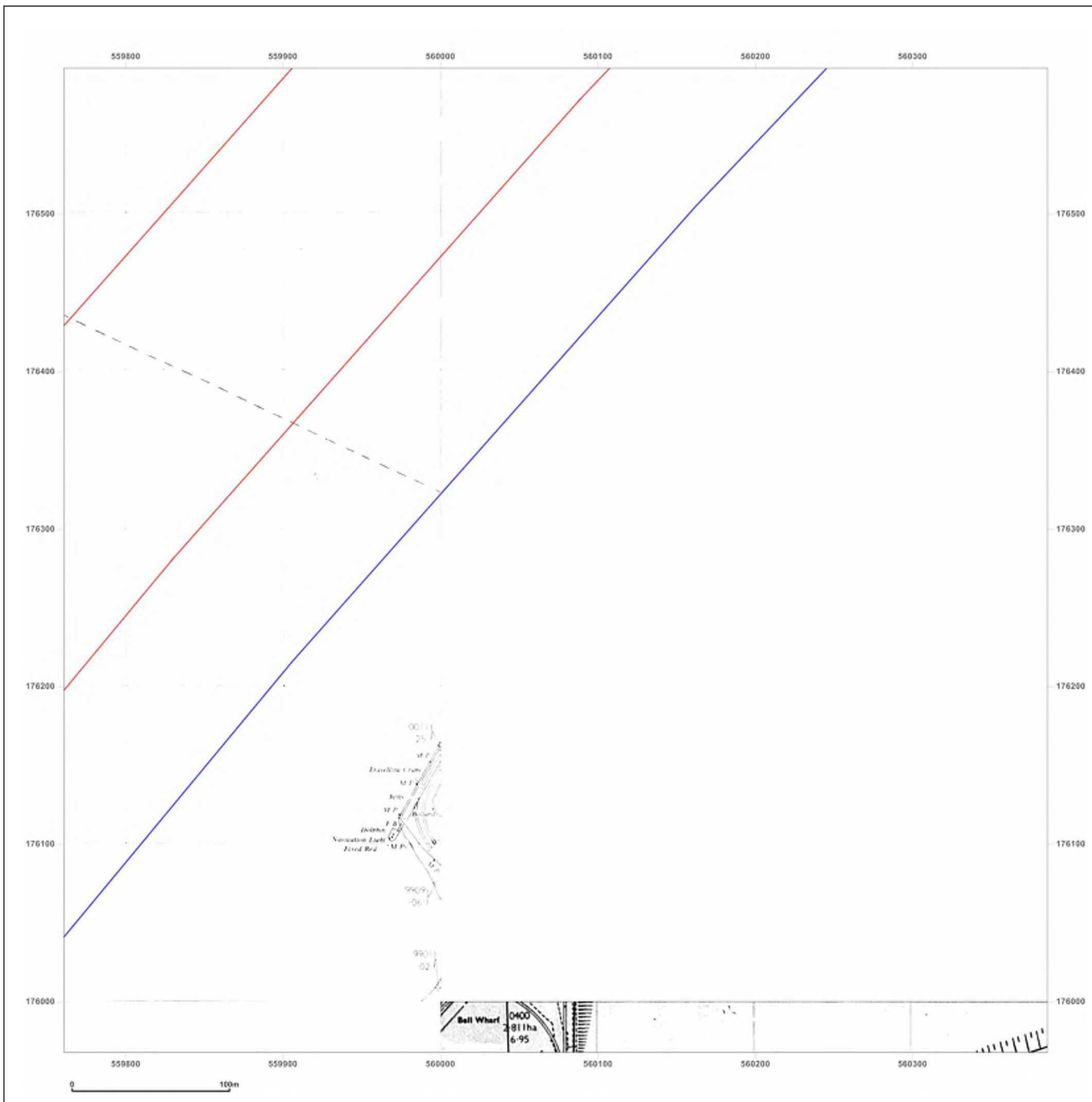


Produced by
 Groundsure Insights
 T: 08444 159000
 E: info@groundsure.com
 W: www.groundsure.com

© Crown copyright and database rights 2018 Ordnance Survey 100035207

Production date: 22 July 2020

Map legend available at:
www.groundsure.com/sites/default/files/groundsure_legend.pdf



Site Details:

London resort

Client Ref: London Resort
Report Ref: GSIP-2020-10332-1119_LS_4_8
Grid Ref: 560073, 176280

Map Name: National Grid

Map date: 1992

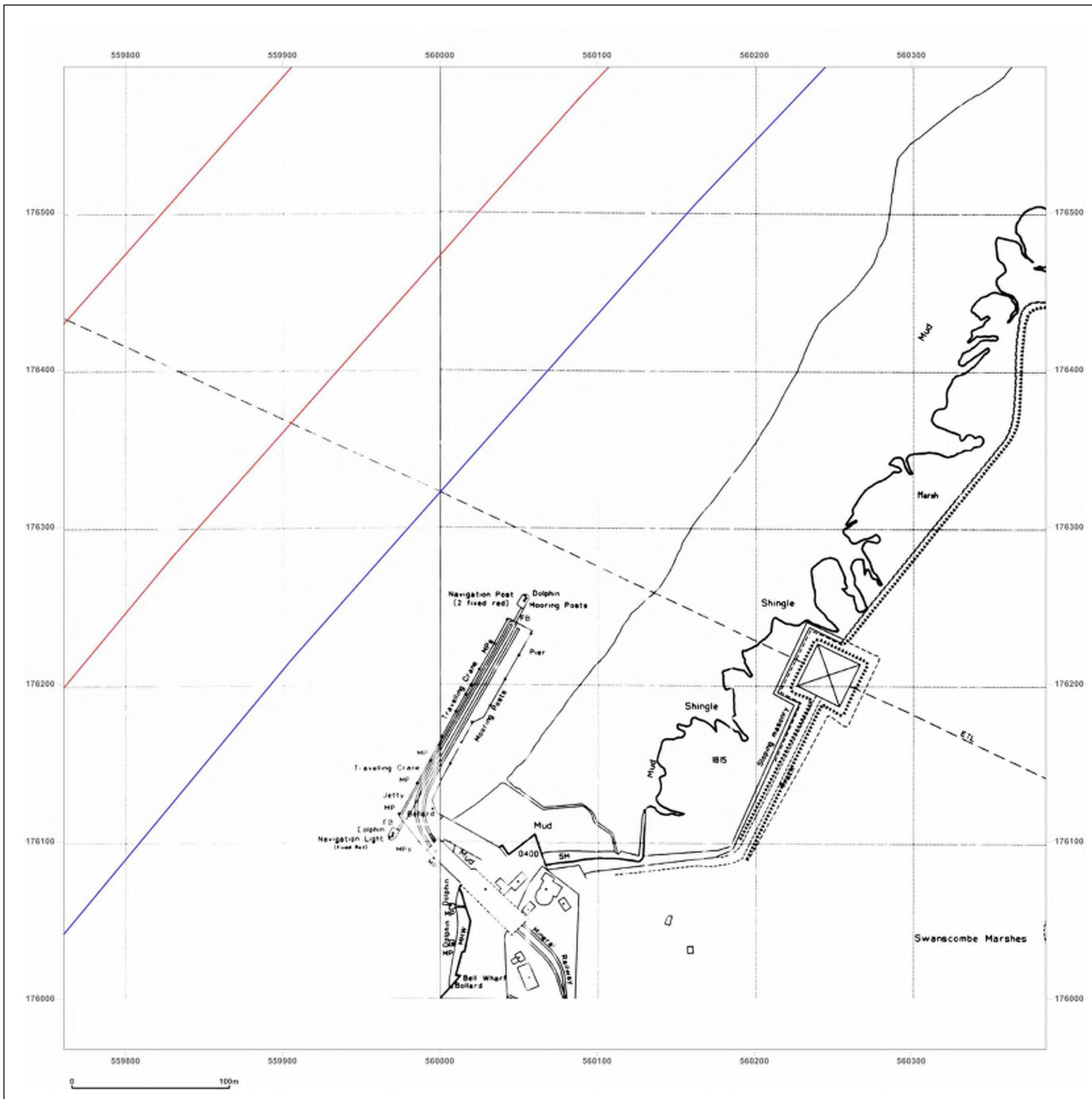

Scale: 1:2,500

Printed at: 1:2,500



Surveyed N/A
 Revised N/A
 Edition N/A
 Copyright 1992
 Levelled N/A

Surveyed N/A
 Revised N/A
 Edition N/A
 Copyright 1992
 Levelled N/A



Produced by
 Groundsure Insights
 T: 08444 159000
 E: info@groundsure.com
 W: www.groundsure.com

© Crown copyright and database rights 2018 Ordnance Survey 100035207

Production date: 22 July 2020

Map legend available at:
www.groundsure.com/sites/default/files/groundsure_legend.pdf

Site Details:

London resort

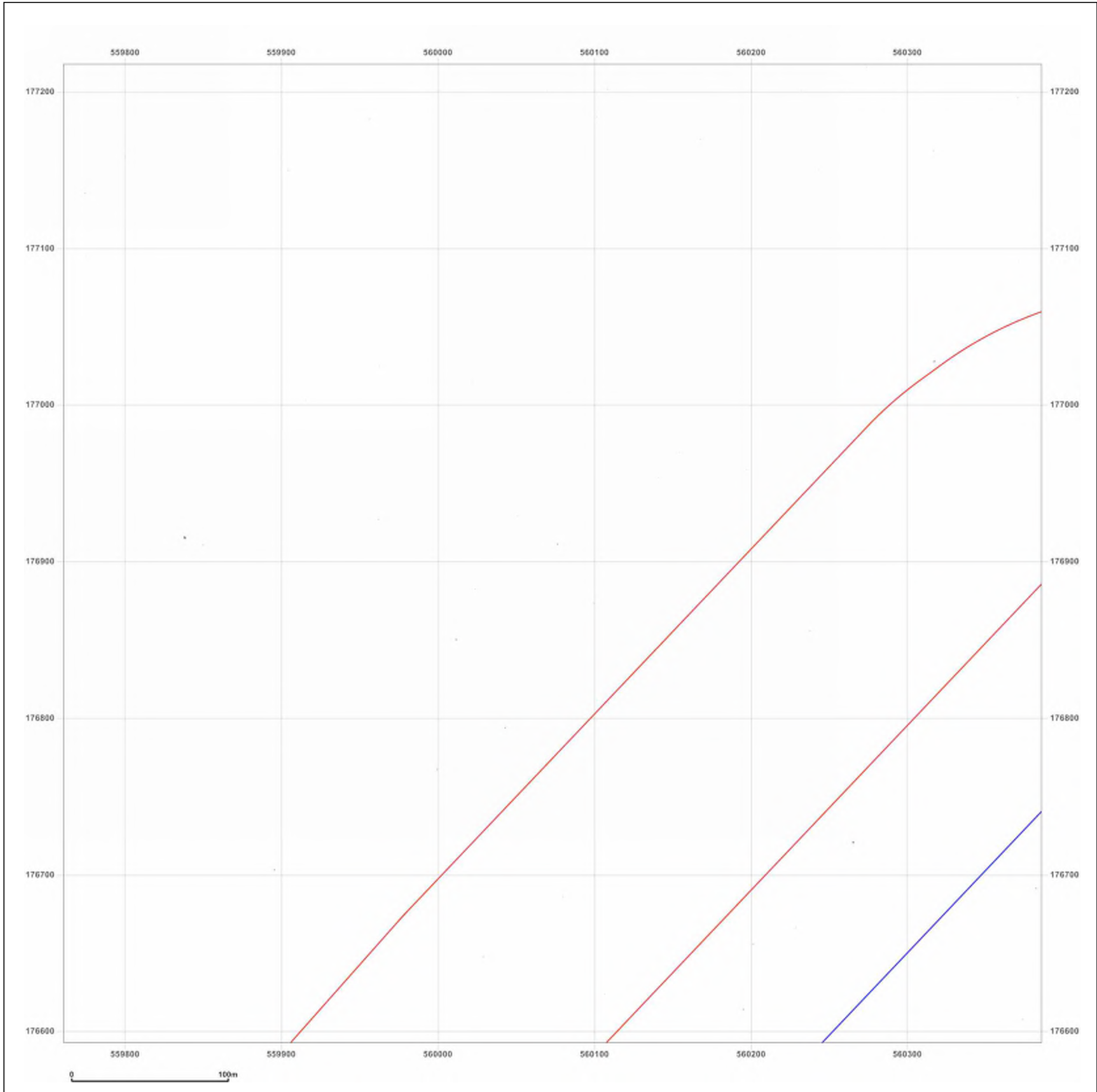
Client Ref: London Resort
Report Ref: GSIP-2020-10332-1119_LS_4_9
Grid Ref: 560073, 176905

Map Name: County Series

Map date: 1866

Scale: 1:2,500

Printed at: 1:2,500



Surveyed 1866
 Revised 1866
 Edition N/A
 Copyright N/A
 Levelled N/A



Produced by
 Groundsure Insights
 T: 08444 159000
 E: info@groundsure.com
 W: www.groundsure.com

© Crown copyright and database rights 2018 Ordnance Survey 100035207

Production date: 22 July 2020

Map legend available at:
www.groundsure.com/sites/default/files/groundsure_legend.pdf

Site Details:

London resort

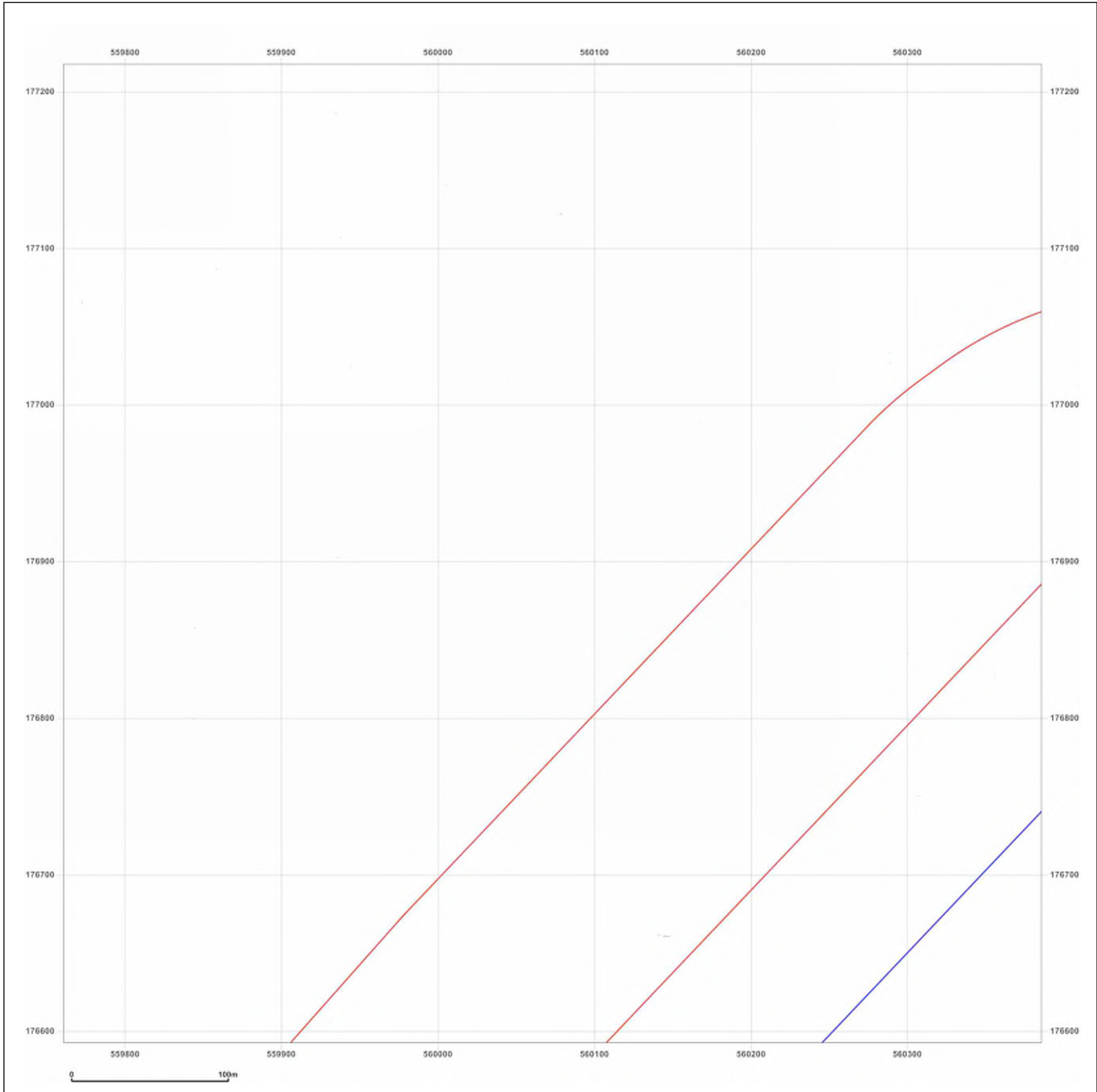
Client Ref: London Resort
Report Ref: GSIP-2020-10332-1119_LS_4_9
Grid Ref: 560073, 176905

Map Name: County Series

Map date: 1867

Scale: 1:2,500

Printed at: 1:2,500



Surveyed 1867
 Revised 1867
 Edition N/A
 Copyright N/A
 Levelled N/A



Produced by
 Groundsure Insights
 T: 08444 159000
 E: info@groundsure.com
 W: www.groundsure.com

© Crown copyright and database rights 2018 Ordnance Survey 100035207

Production date: 22 July 2020

Map legend available at:
www.groundsure.com/sites/default/files/groundsure_legend.pdf

Site Details:

London resort


Client Ref: London Resort
Report Ref: GSIP-2020-10332-1119_LS_4_9
Grid Ref: 560073, 176905

Map Name: County Series

Map date: 1897

Scale: 1:2,500

Printed at: 1:2,500



Surveyed 1897
 Revised 1897
 Edition N/A
 Copyright N/A
 Levelled N/A

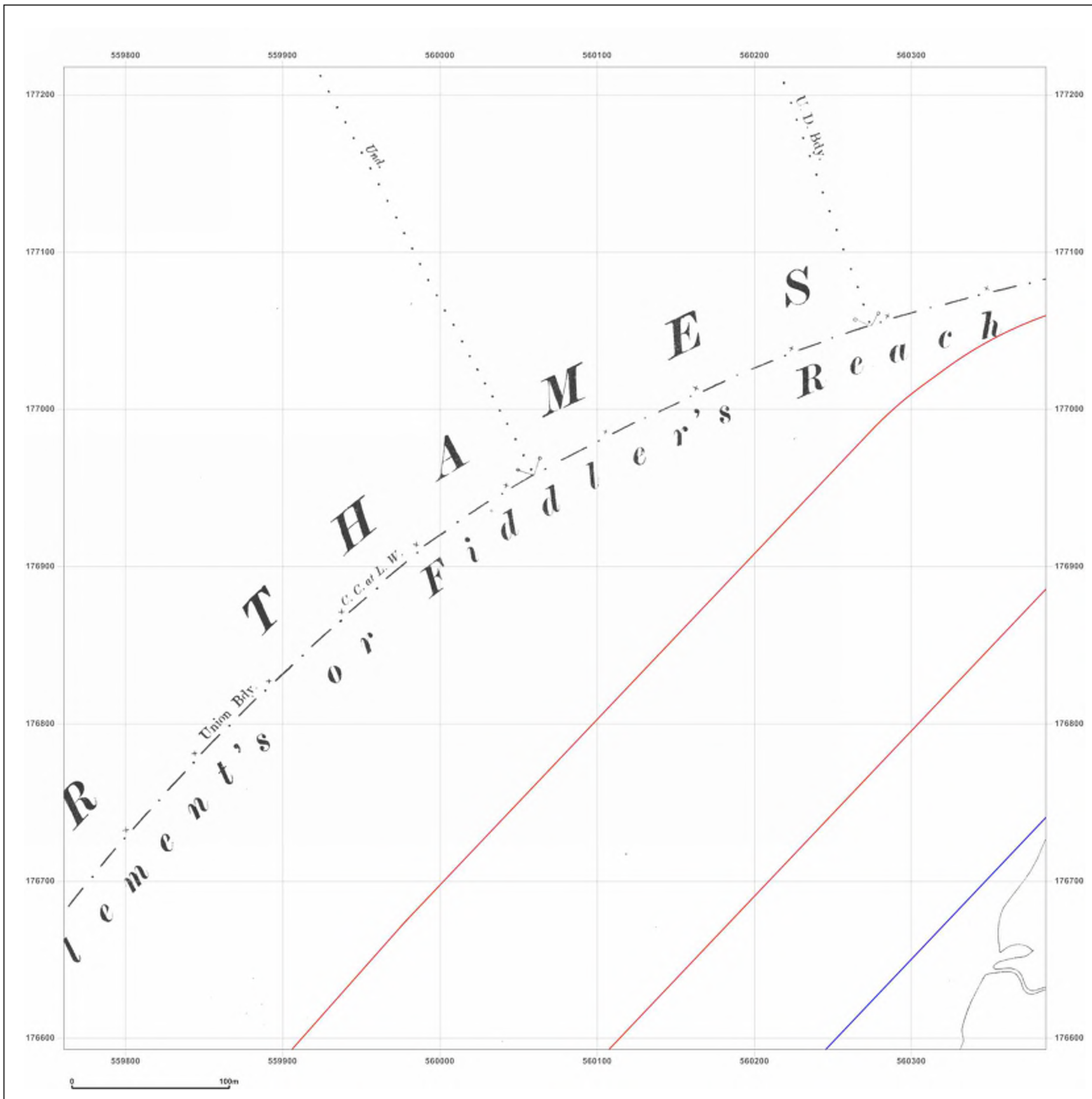


Produced by
 Groundsure Insights
 T: 08444 159000
 E: info@groundsure.com
 W: www.groundsure.com

© Crown copyright and database rights 2018 Ordnance Survey 100035207

Production date: 22 July 2020

Map legend available at:
www.groundsure.com/sites/default/files/groundsure_legend.pdf



Site Details:

London resort

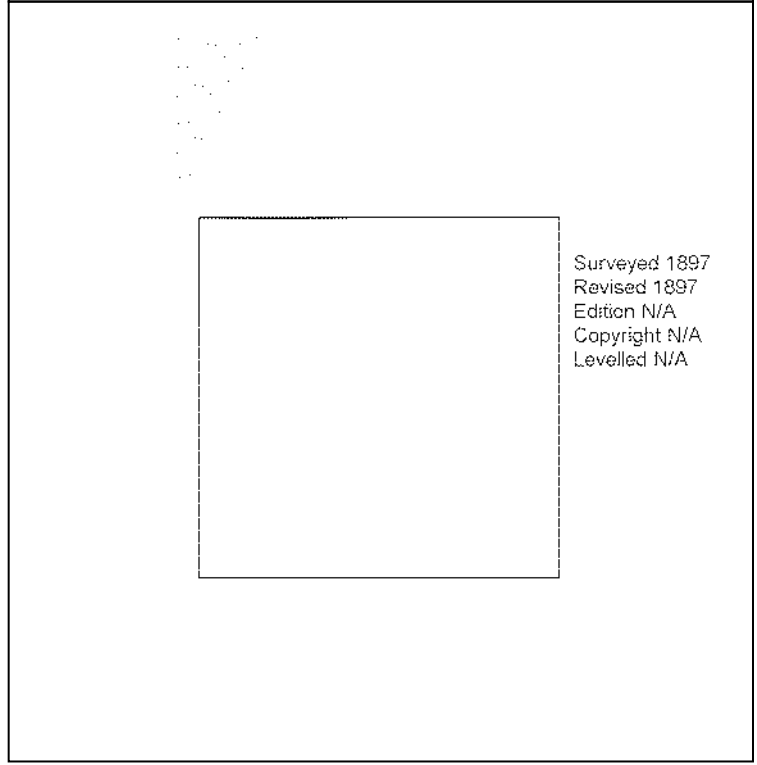
Client Ref: London Resort
Report Ref: GSIP-2020-10332-1119_LS_4_9
Grid Ref: 560073, 176905

Map Name: County Series

Map date: 1897

Scale: 1:2,500

Printed at: 1:2,500

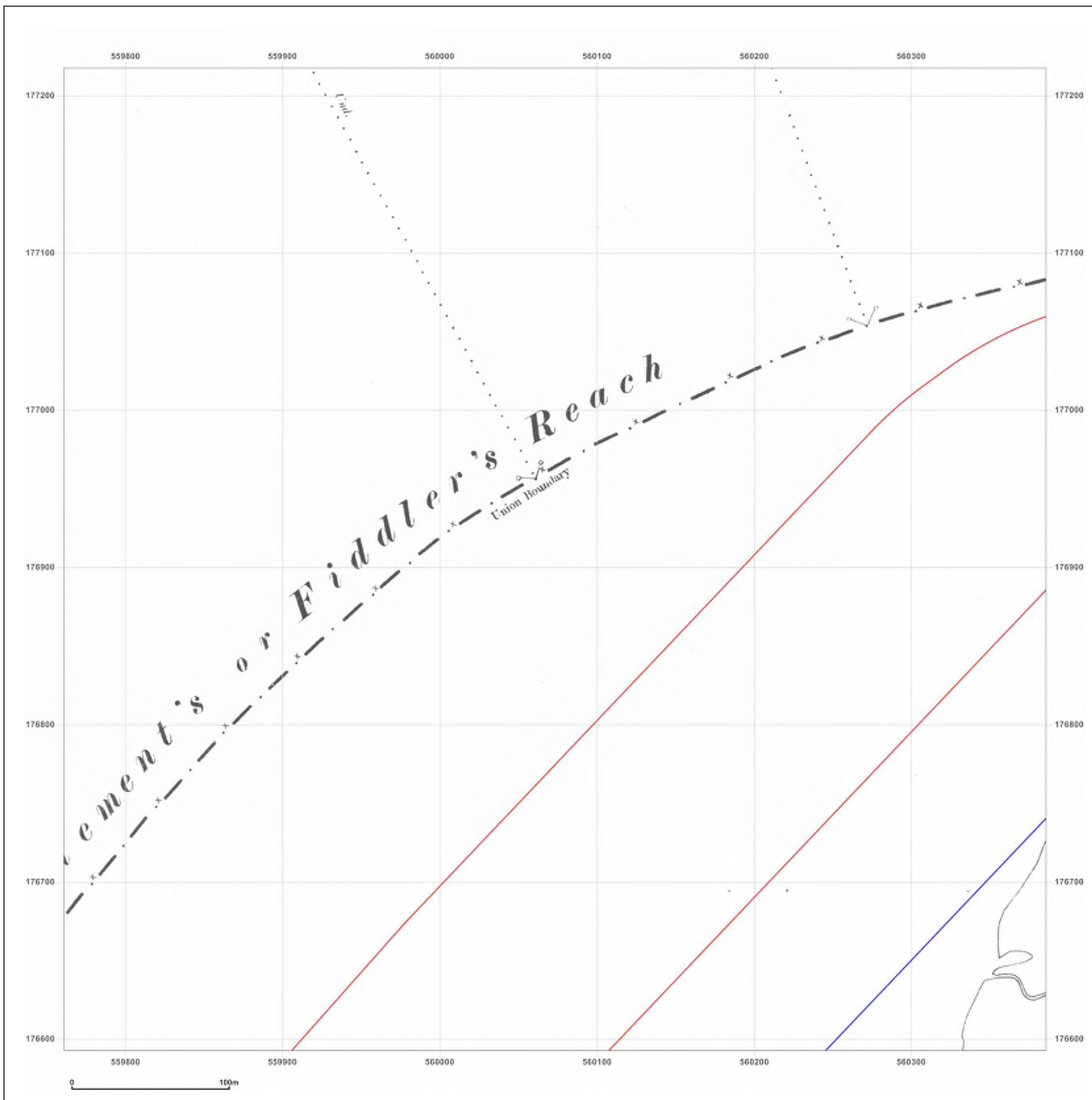


Produced by
 Groundsure Insights
 T: 08444 159000
 E: info@groundsure.com
 W: www.groundsure.com

© Crown copyright and database rights 2018 Ordnance Survey 100035207

Production date: 22 July 2020

Map legend available at:
www.groundsure.com/sites/default/files/groundsure_legend.pdf



Site Details:

London resort


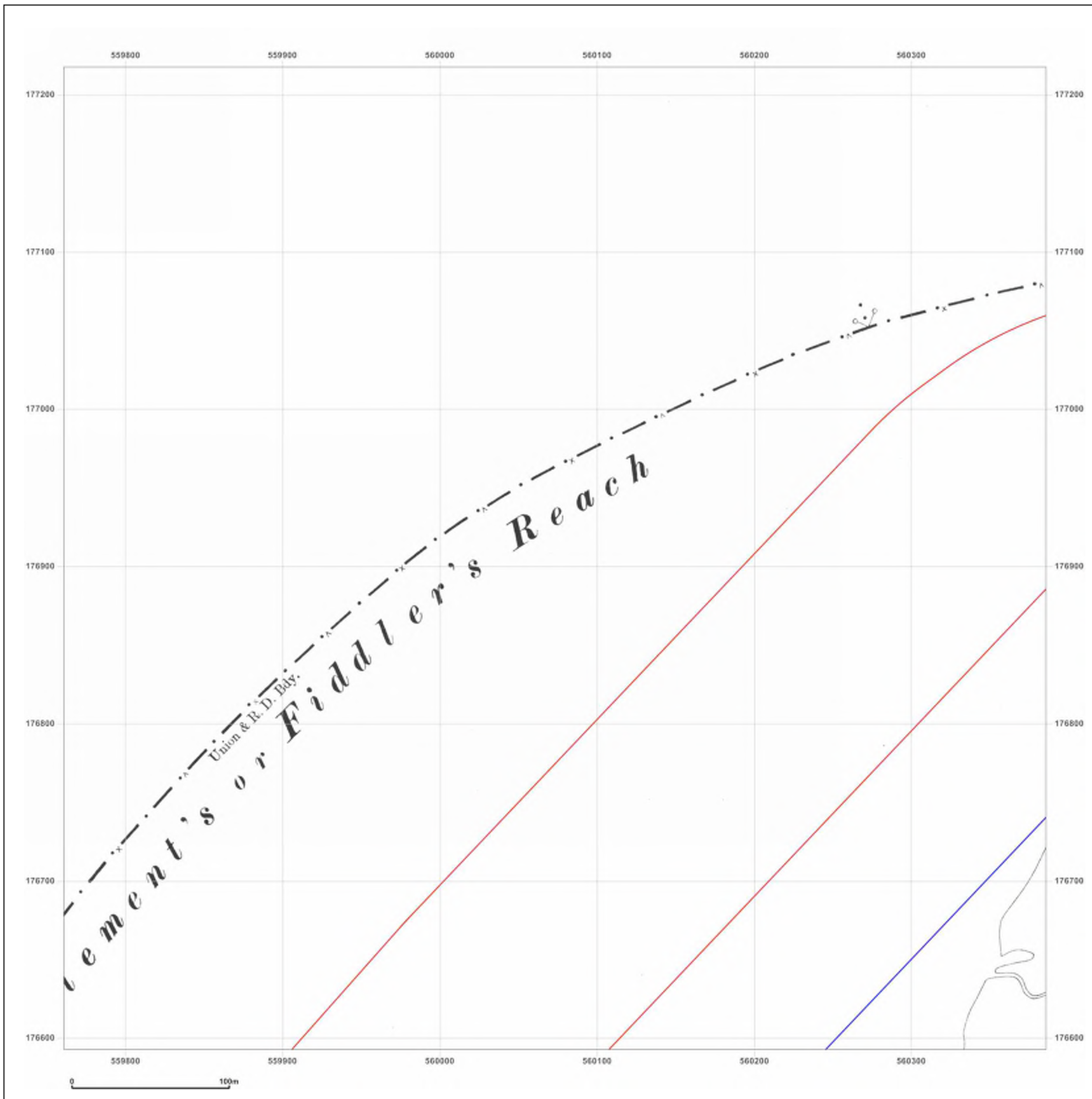
Client Ref: London Resort
Report Ref: GSIP-2020-10332-1119_LS_4_9
Grid Ref: 560073, 176905

Map Name: County Series

Map date: 1909

Scale: 1:2,500

Printed at: 1:2,500



Surveyed 1909
 Revised 1909
 Edition N/A
 Copyright N/A
 Levelled N/A



Produced by
 Groundsure Insights
 T: 08444 159000
 E: info@groundsure.com
 W: www.groundsure.com

© Crown copyright and database rights 2018 Ordnance Survey 100035207

Production date: 22 July 2020

Map legend available at:
www.groundsure.com/sites/default/files/groundsure_legend.pdf

Site Details:

London resort


Client Ref: London Resort
Report Ref: GSIP-2020-10332-1119_LS_4_9
Grid Ref: 560073, 176905

Map Name: County Series

Map date: 1920

Scale: 1:2,500

Printed at: 1:2,500

Surveyed 1920
 Revised 1920
 Edition N/A
 Copyright N/A
 Levelled N/A

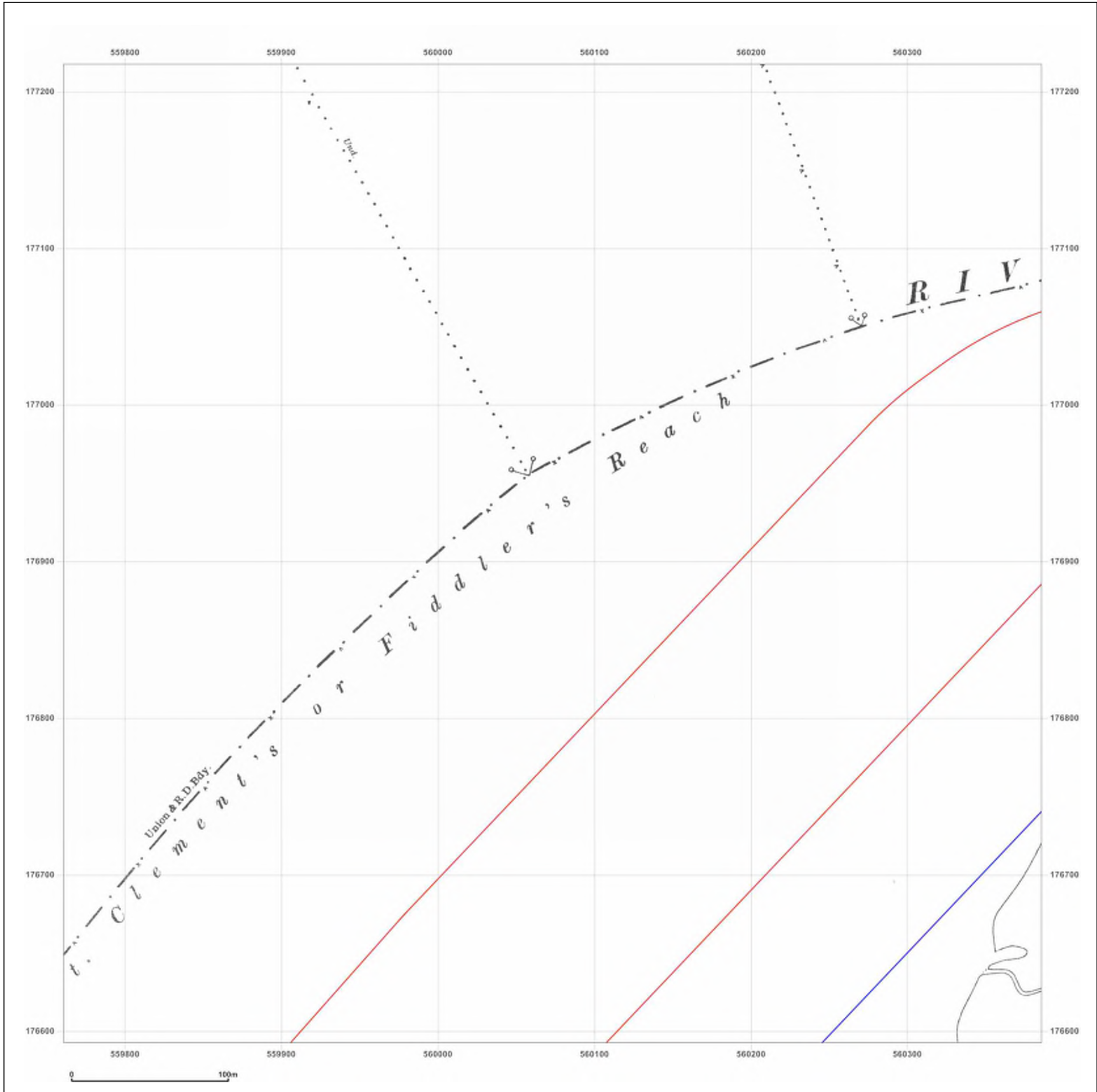


Produced by
 Groundsure Insights
 T: 08444 159000
 E: info@groundsure.com
 W: www.groundsure.com

© Crown copyright and database rights 2018 Ordnance Survey 100035207

Production date: 22 July 2020

Map legend available at:
www.groundsure.com/sites/default/files/groundsure_legend.pdf



Site Details:

London resort

Client Ref: London Resort
Report Ref: GSIP-2020-10332-1119_LS_4_9
Grid Ref: 560073, 176905

Map Name: National Grid

Map date: 1950-1952


Scale: 1:2,500

Printed at: 1:2,500



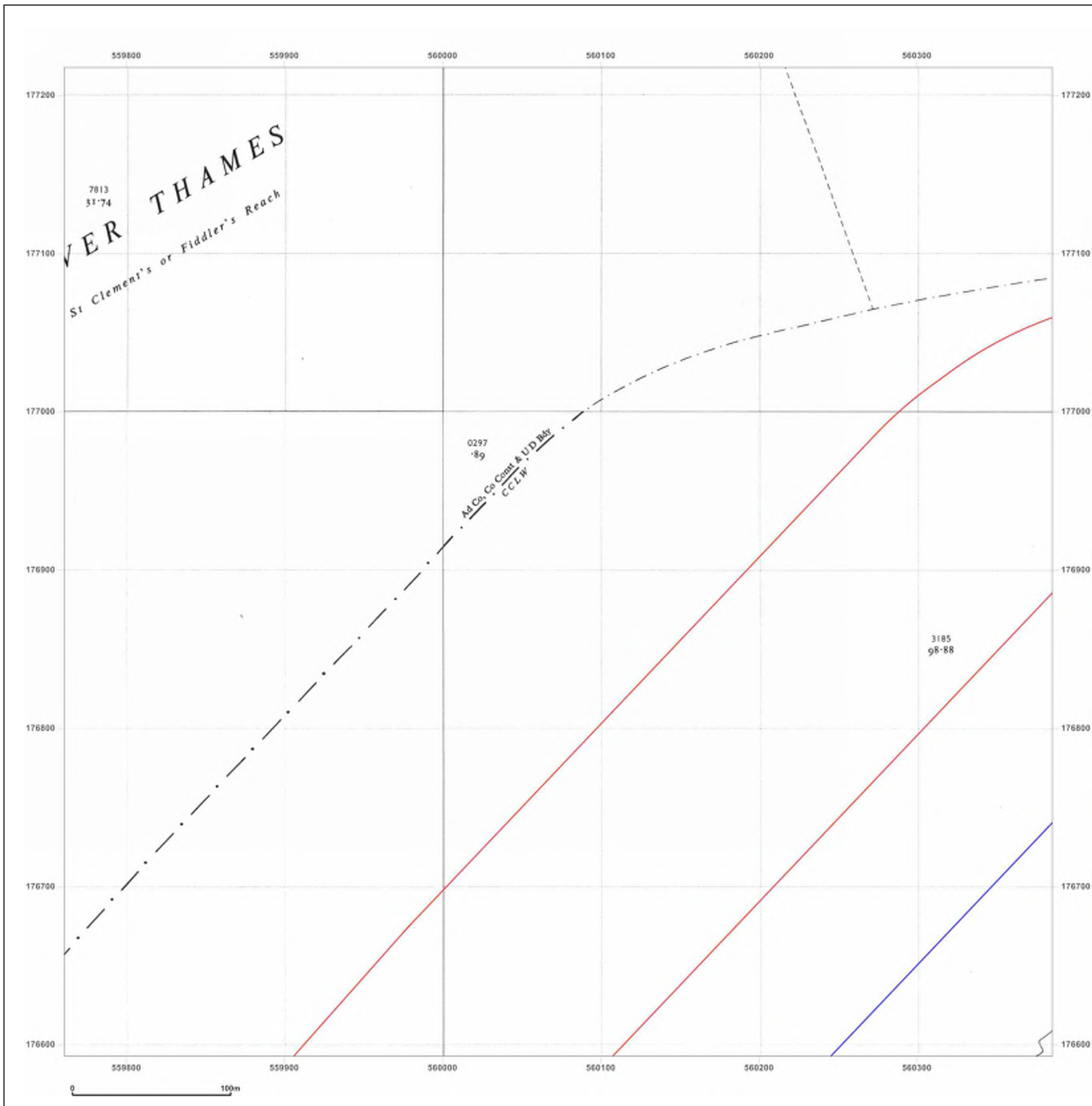
Surveyed 1951
 Revised 1951
 Edition N/A
 Copyright N/A
 Levelled 1948

Surveyed 1950
 Revised 1950
 Edition N/A
 Copyright N/A
 Levelled 1949



Surveyed 1951
 Revised 1951
 Edition N/A
 Copyright N/A
 Levelled 1948

Surveyed 1952
 Revised 1952
 Edition N/A
 Copyright N/A
 Levelled 1948



Produced by
 Groundsure Insights
 T: 08444 159000
 E: info@groundsure.com
 W: www.groundsure.com

© Crown copyright and database rights 2018 Ordnance Survey 100035207

Production date: 22 July 2020

Map legend available at:
www.groundsure.com/sites/default/files/groundsure_legend.pdf

Site Details:

London resort

Client Ref: London Resort
Report Ref: GSIP-2020-10332-1119_LS_4_9
Grid Ref: 560073, 176905

Map Name: National Grid


Map date: 1961

Scale: 1:2,500

Printed at: 1:2,500



Surveyed N/A
 Revised N/A
 Edition N/A
 Copyright N/A
 Levelled 1961



Surveyed N/A
 Revised N/A
 Edition N/A
 Copyright N/A
 Levelled 1961

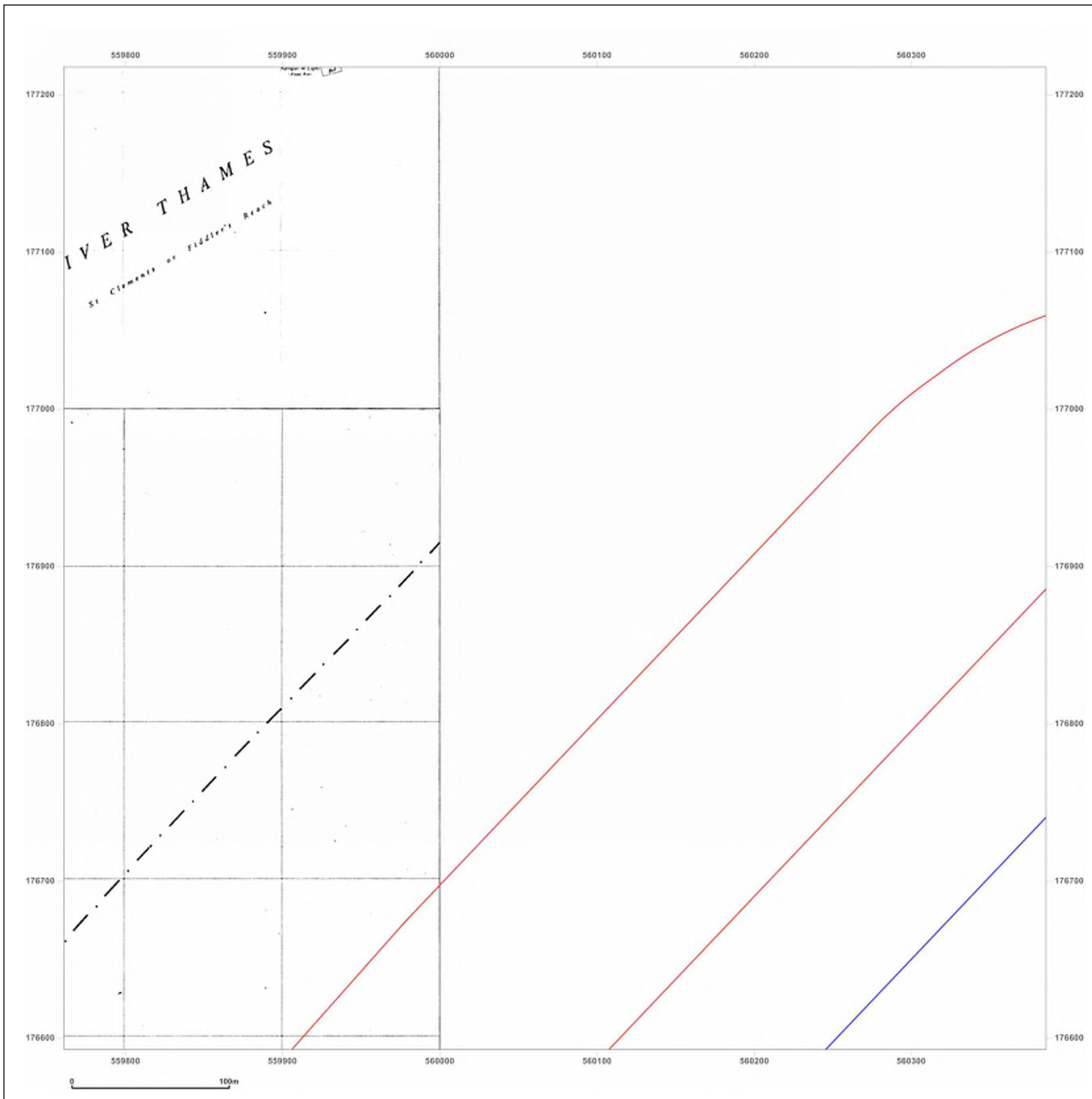


Produced by
 Groundsure Insights
 T: 08444 159000
 E: info@groundsure.com
 W: www.groundsure.com

© Crown copyright and database rights 2018 Ordnance Survey 100035207

Production date: 22 July 2020

Map legend available at:
www.groundsure.com/sites/default/files/groundsure_legend.pdf



Site Details:

London resort

Client Ref: London Resort
Report Ref: GSIP-2020-10332-1119_LS_4_9
Grid Ref: 560073, 176905

Map Name: National Grid


Map date: 1966-1970

Scale: 1:2,500

Printed at: 1:2,500



Surveyed 1968
 Revised 1968
 Edition N/A
 Copyright 1969
 Levelled 1961



Surveyed 1951
 Revised 1966
 Edition N/A
 Copyright 1967
 Levelled 1961

Surveyed 1952
 Revised 1970
 Edition N/A
 Copyright 1970
 Levelled 1961

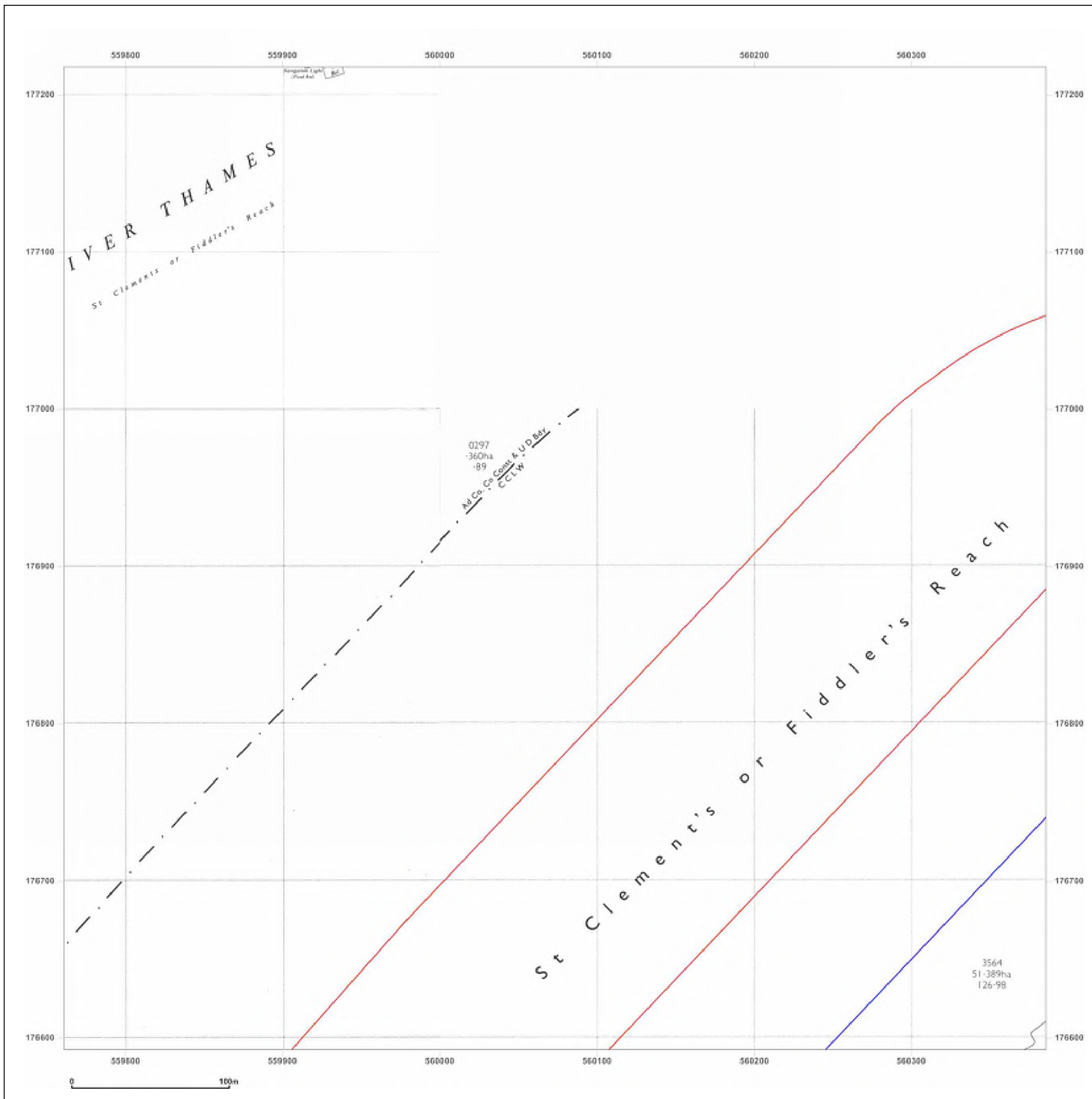


Produced by
 Groundsure Insights
 T: 08444 159000
 E: info@groundsure.com
 W: www.groundsure.com

© Crown copyright and database rights 2018 Ordnance Survey 100035207

Production date: 22 July 2020

Map legend available at:
www.groundsure.com/sites/default/files/groundsure_legend.pdf



Site Details:

London resort

Client Ref: London Resort
Report Ref: GSIP-2020-10332-1119_LS_4_9
Grid Ref: 560073, 176905

Map Name: National Grid


Map date: 1981

Scale: 1:2,500

Printed at: 1:2,500



Surveyed N/A
 Revised N/A
 Edition N/A
 Copyright 1981
 Levelled N/A



Surveyed N/A
 Revised N/A
 Edition N/A
 Copyright N/A
 Levelled N/A

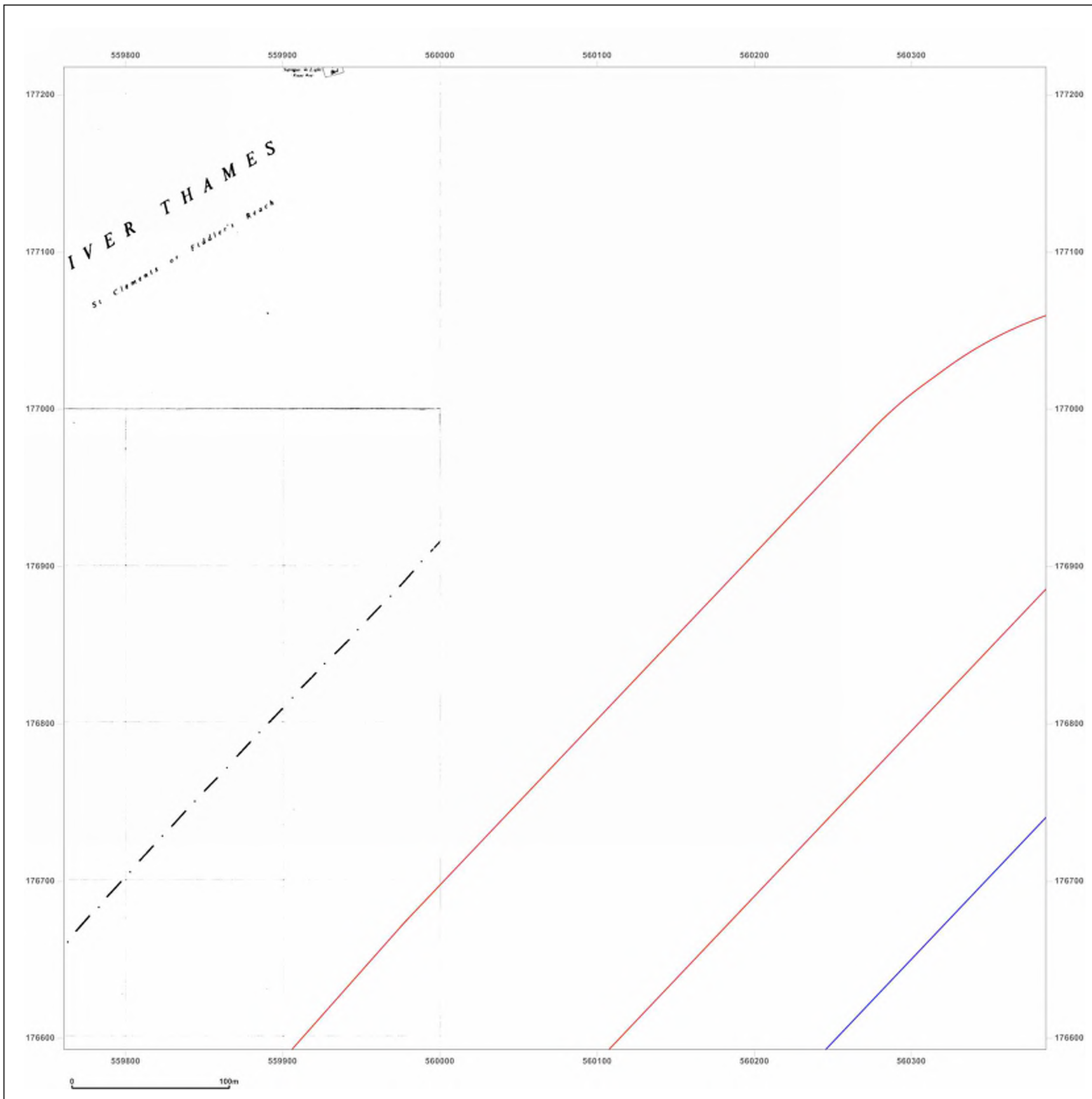


Produced by
 Groundsure Insights
 T: 08444 159000
 E: info@groundsure.com
 W: www.groundsure.com

© Crown copyright and database rights 2018 Ordnance Survey 100035207

Production date: 22 July 2020

Map legend available at:
www.groundsure.com/sites/default/files/groundsure_legend.pdf



Site Details:

London resort

Client Ref: London Resort
Report Ref: GSIP-2020-10332-1119_LS_4_9
Grid Ref: 560073, 176905

Map Name: National Grid


Map date: 1986

Scale: 1:2,500

Printed at: 1:2,500



Surveyed N/A
 Revised N/A
 Edition N/A
 Copyright 1986
 Levelled N/A

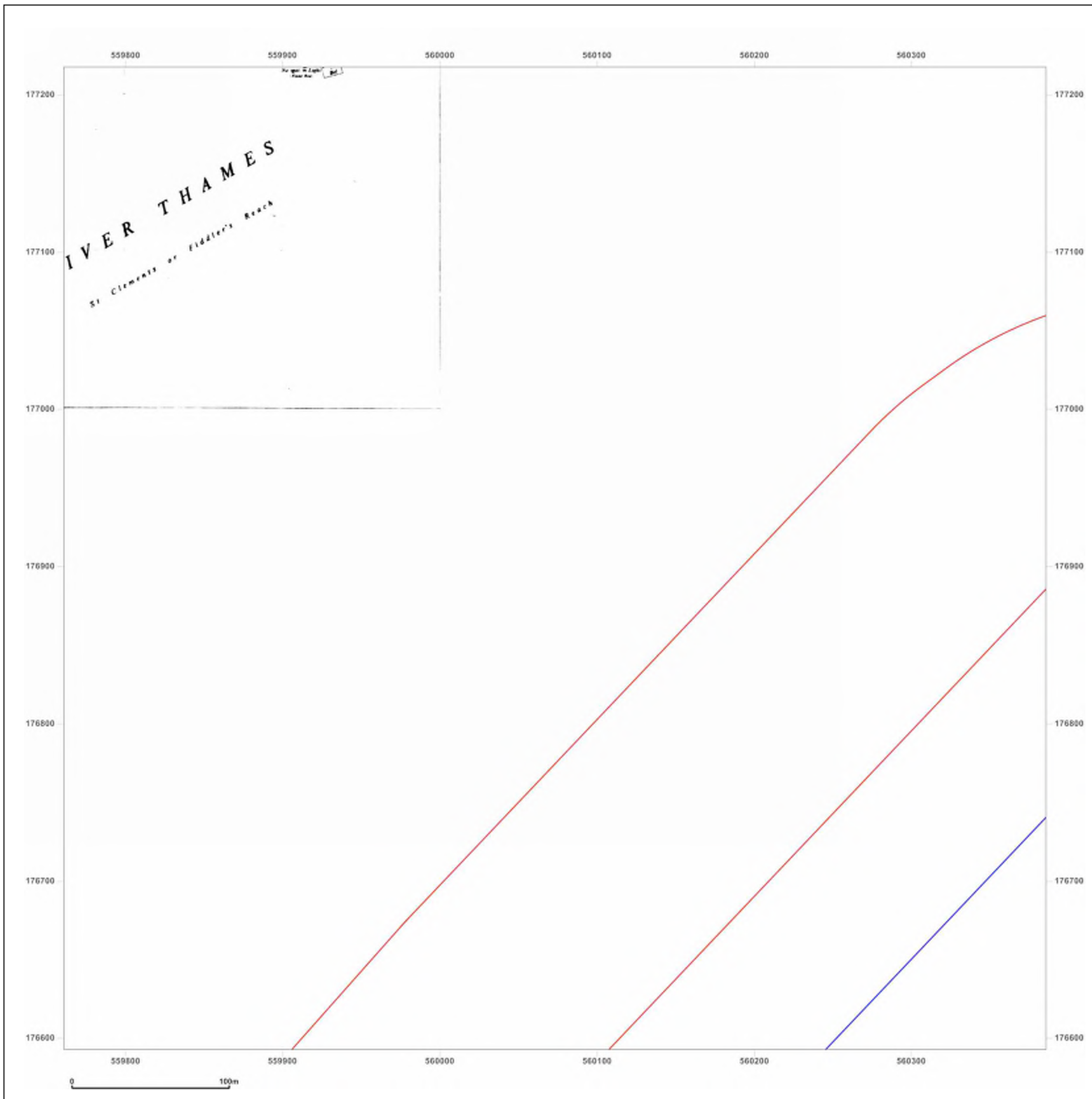


Produced by
 Groundsure Insights
 T: 08444 159000
 E: info@groundsure.com
 W: www.groundsure.com

© Crown copyright and database rights 2018 Ordnance Survey 100035207

Production date: 22 July 2020

Map legend available at:
www.groundsure.com/sites/default/files/groundsure_legend.pdf



Site Details:

London resort

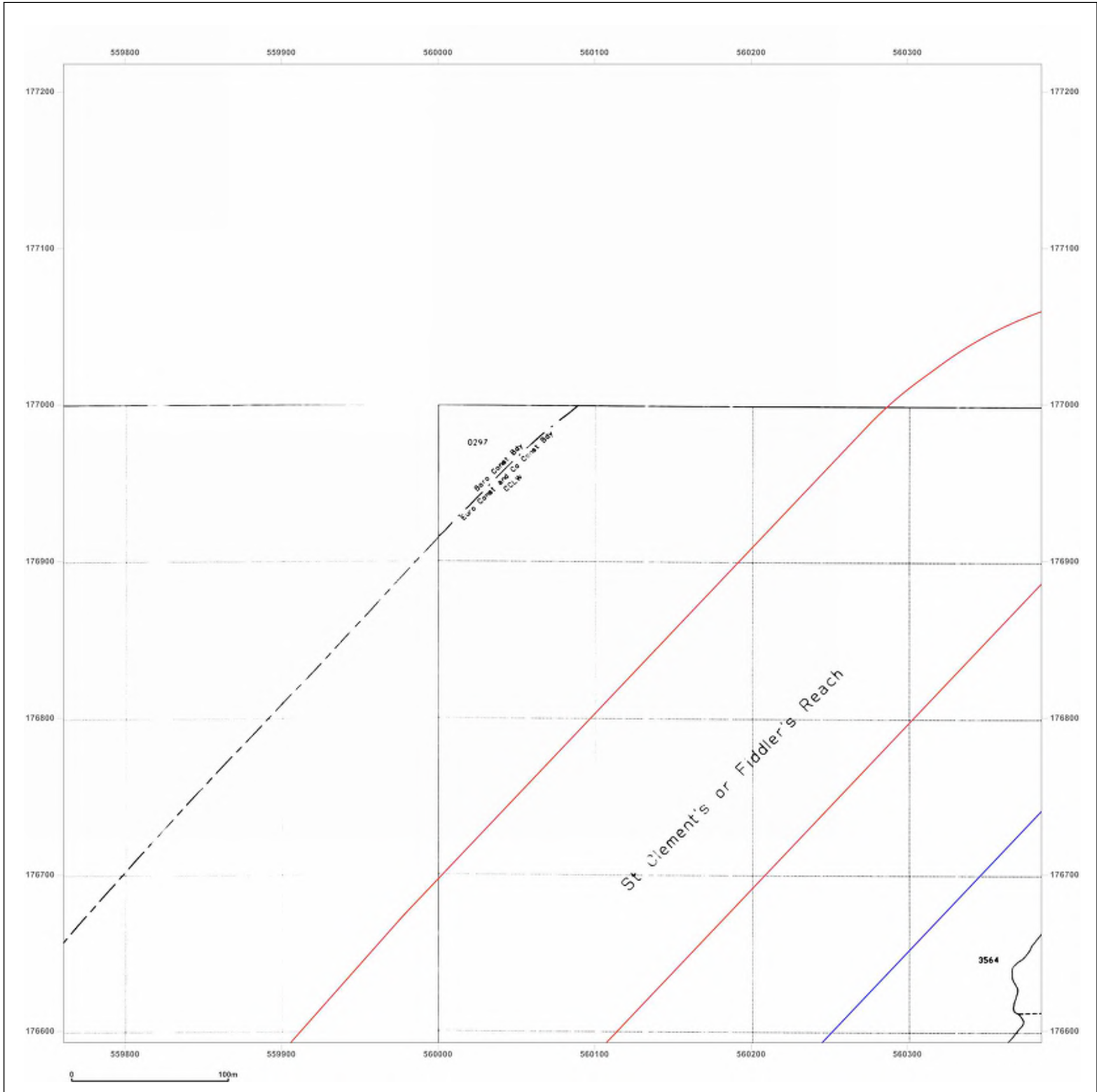
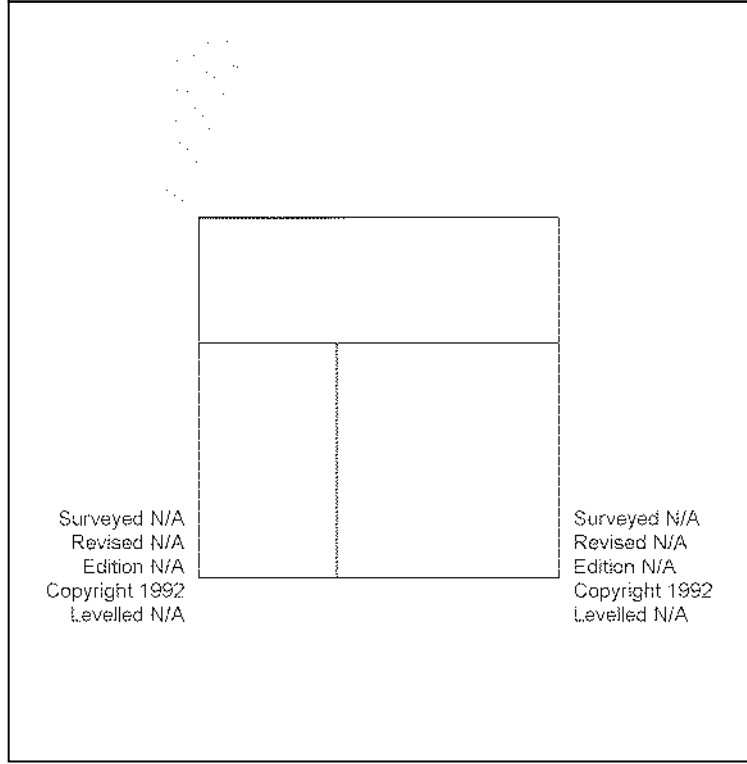
Client Ref: London Resort
Report Ref: GSIP-2020-10332-1119_LS_4_9
Grid Ref: 560073, 176905

Map Name: National Grid

Map date: 1992

Scale: 1:2,500

Printed at: 1:2,500

Surveyed N/A
 Revised N/A
 Edition N/A
 Copyright 1992
 Levelled N/A

Surveyed N/A
 Revised N/A
 Edition N/A
 Copyright 1992
 Levelled N/A



Produced by
 Groundsure Insights
 T: 08444 159000
 E: info@groundsure.com
 W: www.groundsure.com

© Crown copyright and database rights 2018 Ordnance Survey 100035207

Production date: 22 July 2020

Map legend available at:
www.groundsure.com/sites/default/files/groundsure_legend.pdf

Site Details:

London resort

Client Ref: London Resort
Report Ref: GSIP-2020-10332-1119_LS_8_4
Grid Ref: 562575, 173778

Map Name: County Series

Map date: 1865

Scale: 1:2,500

Printed at: 1:2,500



Surveyed 1865
 Revised 1865
 Edition N/A
 Copyright N/A
 Levelled N/A

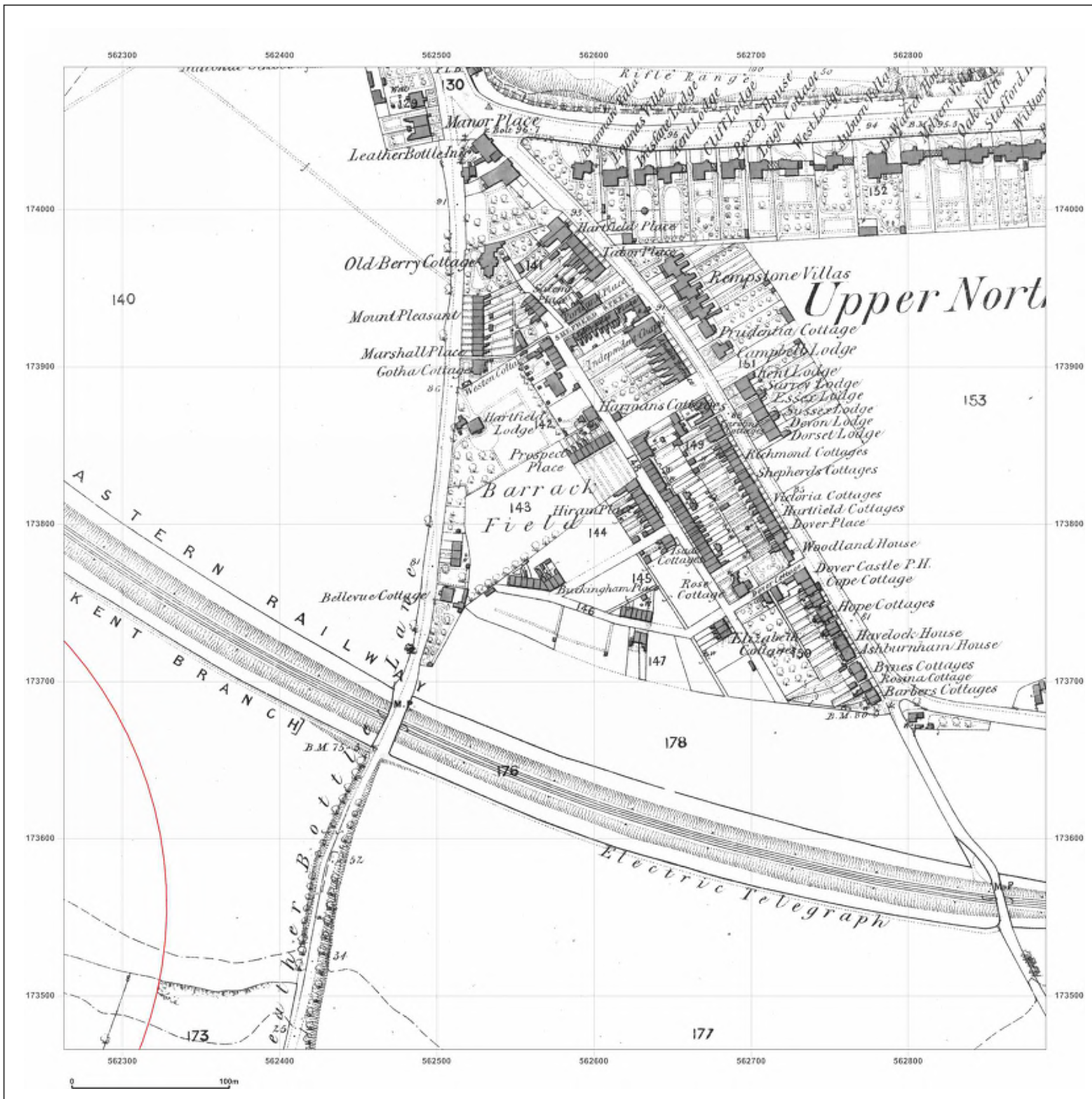


Produced by
 Groundsure Insights
 T: 08444 159000
 E: info@groundsure.com
 W: www.groundsure.com

© Crown copyright and database rights 2018 Ordnance Survey 100035207

Production date: 22 July 2020

Map legend available at:
www.groundsure.com/sites/default/files/groundsure_legend.pdf



Site Details:

London resort


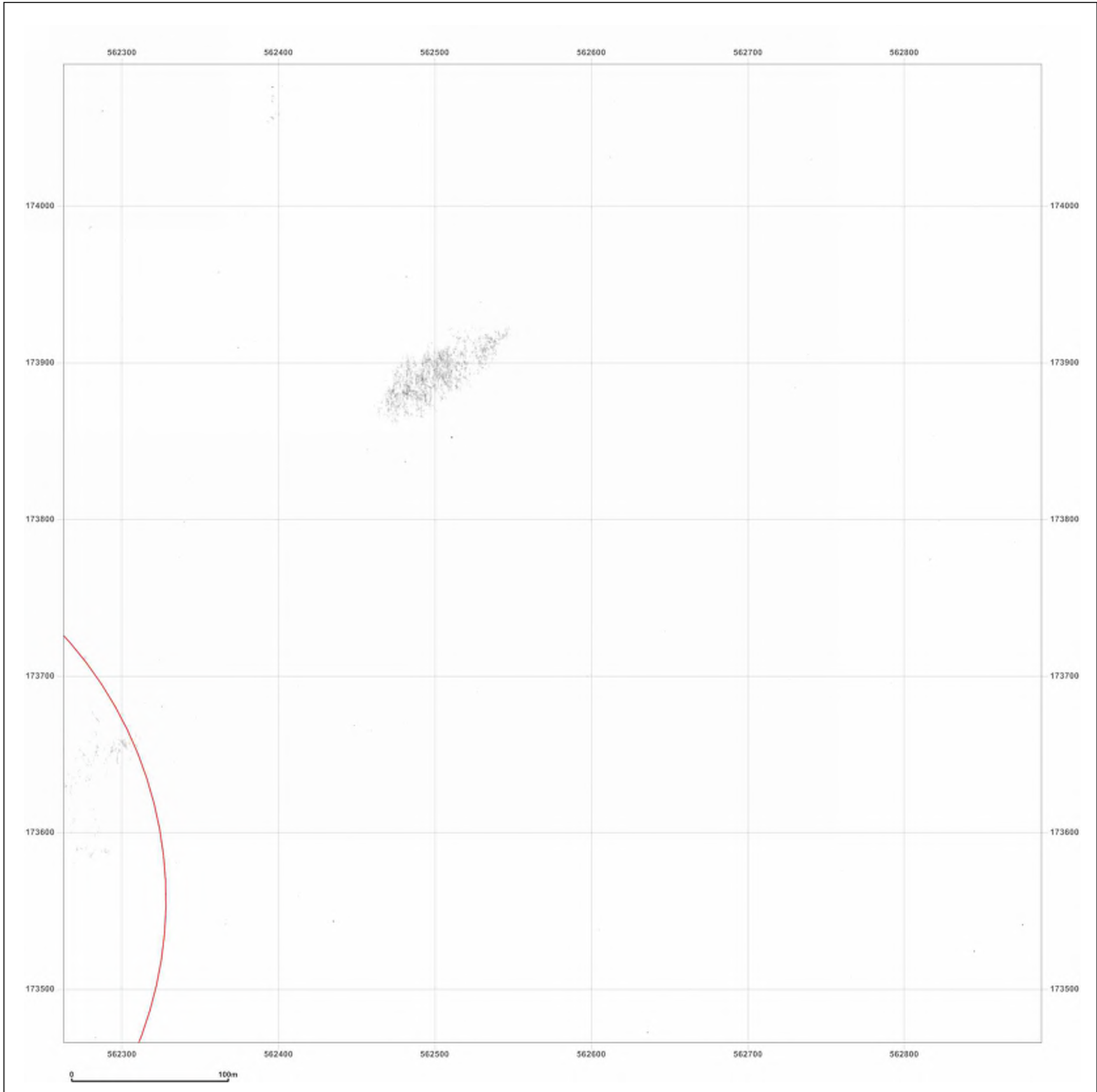
Client Ref: London Resort
Report Ref: GSIP-2020-10332-1119_LS_8_4
Grid Ref: 562575, 173778

Map Name: County Series

Map date: 1866

Scale: 1:2,500

Printed at: 1:2,500



Produced by
 Groundsure Insights
 T: 08444 159000
 E: info@groundsure.com
 W: www.groundsure.com

© Crown copyright and database rights 2018 Ordnance Survey 100035207

Production date: 22 July 2020

Map legend available at:
www.groundsure.com/sites/default/files/groundsure_legend.pdf

Site Details:

London resort

Client Ref: London Resort
Report Ref: GSIP-2020-10332-1119_LS_8_4
Grid Ref: 562575, 173778

Map Name: County Series

Map date: 1897

Scale: 1:2,500

Printed at: 1:2,500



Surveyed 1897
 Revised 1897
 Edition N/A
 Copyright N/A
 Levelled N/A



Produced by
 Groundsure Insights
 T: 08444 159000
 E: info@groundsure.com
 W: www.groundsure.com

© Crown copyright and database rights 2018 Ordnance Survey 100035207

Production date: 22 July 2020

Map legend available at:
www.groundsure.com/sites/default/files/groundsure_legend.pdf

Site Details:

London resort


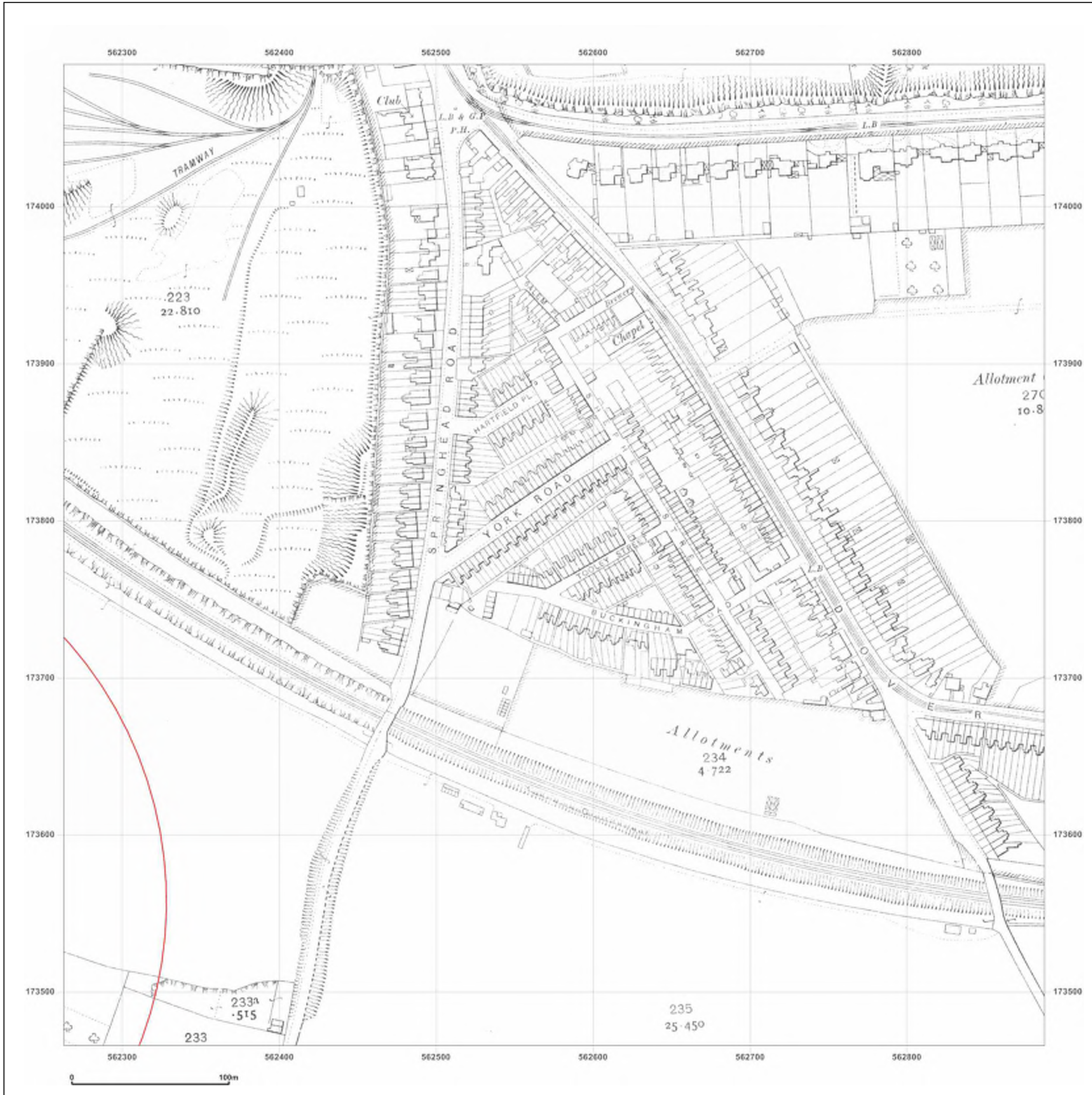
Client Ref: London Resort
Report Ref: GSIP-2020-10332-1119_LS_8_4
Grid Ref: 562575, 173778

Map Name: County Series

Map date: 1909

Scale: 1:2,500

Printed at: 1:2,500



Surveyed 1909
 Revised 1909
 Edition N/A
 Copyright N/A
 Levelled N/A



Produced by
 Groundsure Insights
 T: 08444 159000
 E: info@groundsure.com
 W: www.groundsure.com

© Crown copyright and database rights 2018 Ordnance Survey 100035207

Production date: 22 July 2020

Map legend available at:
www.groundsure.com/sites/default/files/groundsure_legend.pdf

Site Details:

London resort


Client Ref: London Resort
Report Ref: GSIP-2020-10332-1119_LS_8_4
Grid Ref: 562575, 173778

Map Name: County Series

Map date: 1933

Scale: 1:2,500

Printed at: 1:2,500



Surveyed 1933
 Revised 1933
 Edition N/A
 Copyright N/A
 Levelled N/A

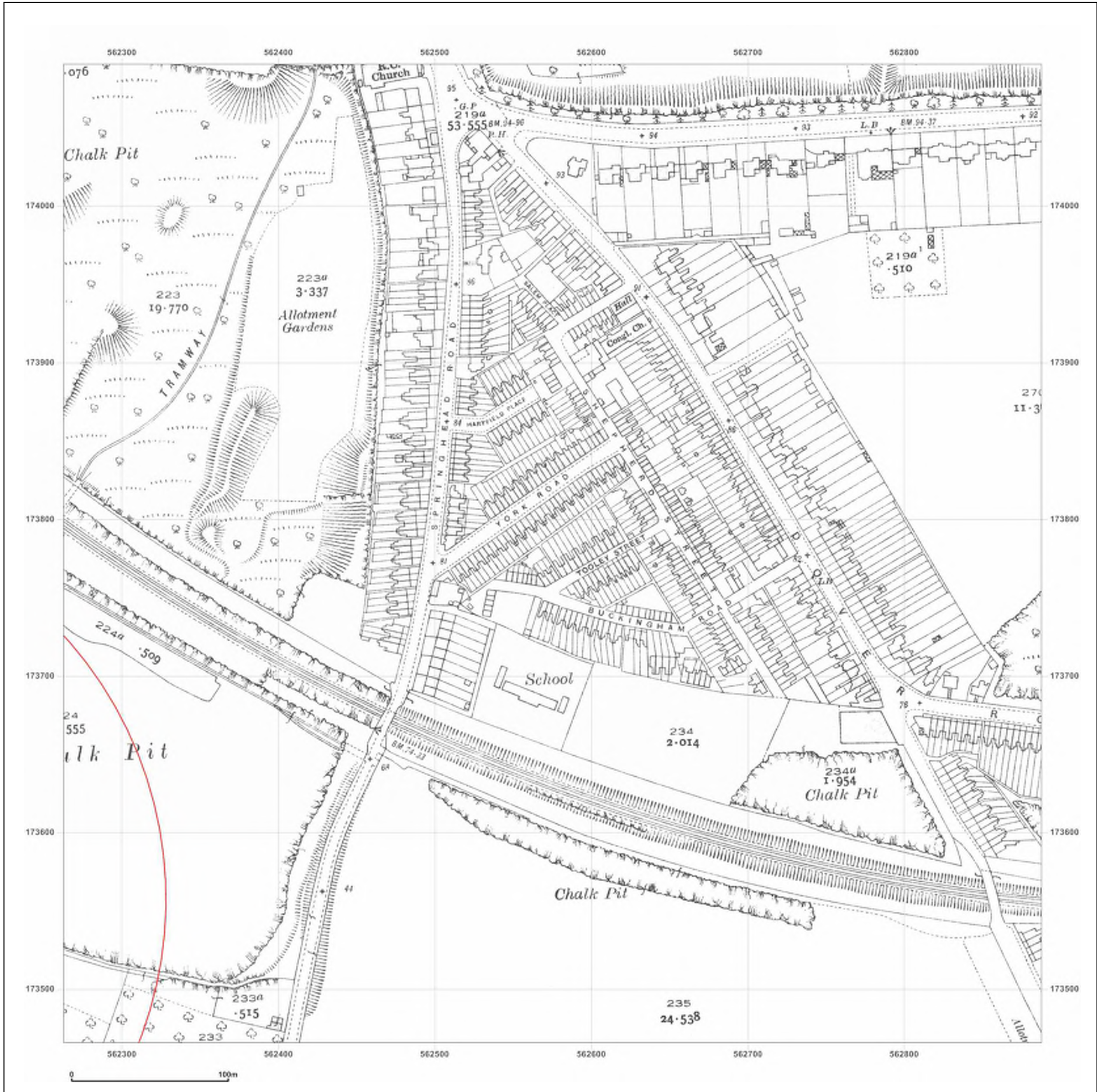


Produced by
 Groundsure Insights
 T: 08444 159000
 E: info@groundsure.com
 W: www.groundsure.com

© Crown copyright and database rights 2018 Ordnance Survey 100035207

Production date: 22 July 2020

Map legend available at:
www.groundsure.com/sites/default/files/groundsure_legend.pdf



Site Details:

London resort


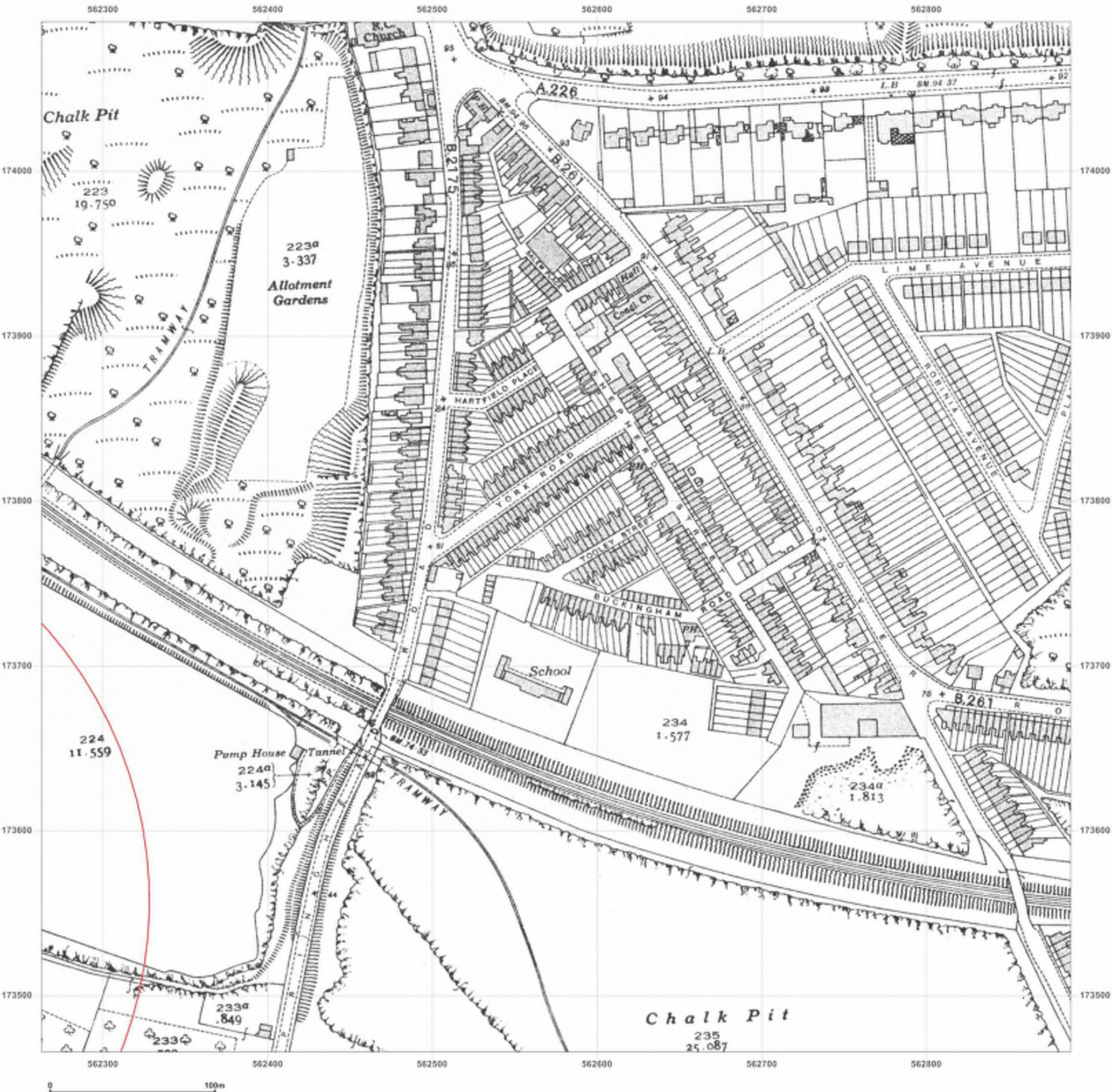
Client Ref: London Resort
Report Ref: GSIP-2020-10332-1119_LS_8_4
Grid Ref: 562575, 173778

Map Name: County Series

Map date: 1939

Scale: 1:2,500

Printed at: 1:2,500



Surveyed 1939
 Revised 1939
 Edition N/A
 Copyright N/A
 Levelled N/A



Produced by
 Groundsure Insights
 T: 08444 159000
 E: info@groundsure.com
 W: www.groundsure.com

© Crown copyright and database rights 2018 Ordnance Survey 100035207

Production date: 22 July 2020

Map legend available at:
www.groundsure.com/sites/default/files/groundsure_legend.pdf

Site Details:

London resort

Client Ref: London Resort
Report Ref: GSIP-2020-10332-1119_LS_8_4
Grid Ref: 562575, 173778

Map Name: National Grid

Map date: 1952

Scale: 1:2,500

Printed at: 1:2,500



Surveyed 1952
 Revised 1952
 Edition 1954
 Copyright N/A
 Levelled 1952

Surveyed 1952
 Revised 1952
 Edition 1954
 Copyright N/A
 Levelled 1952

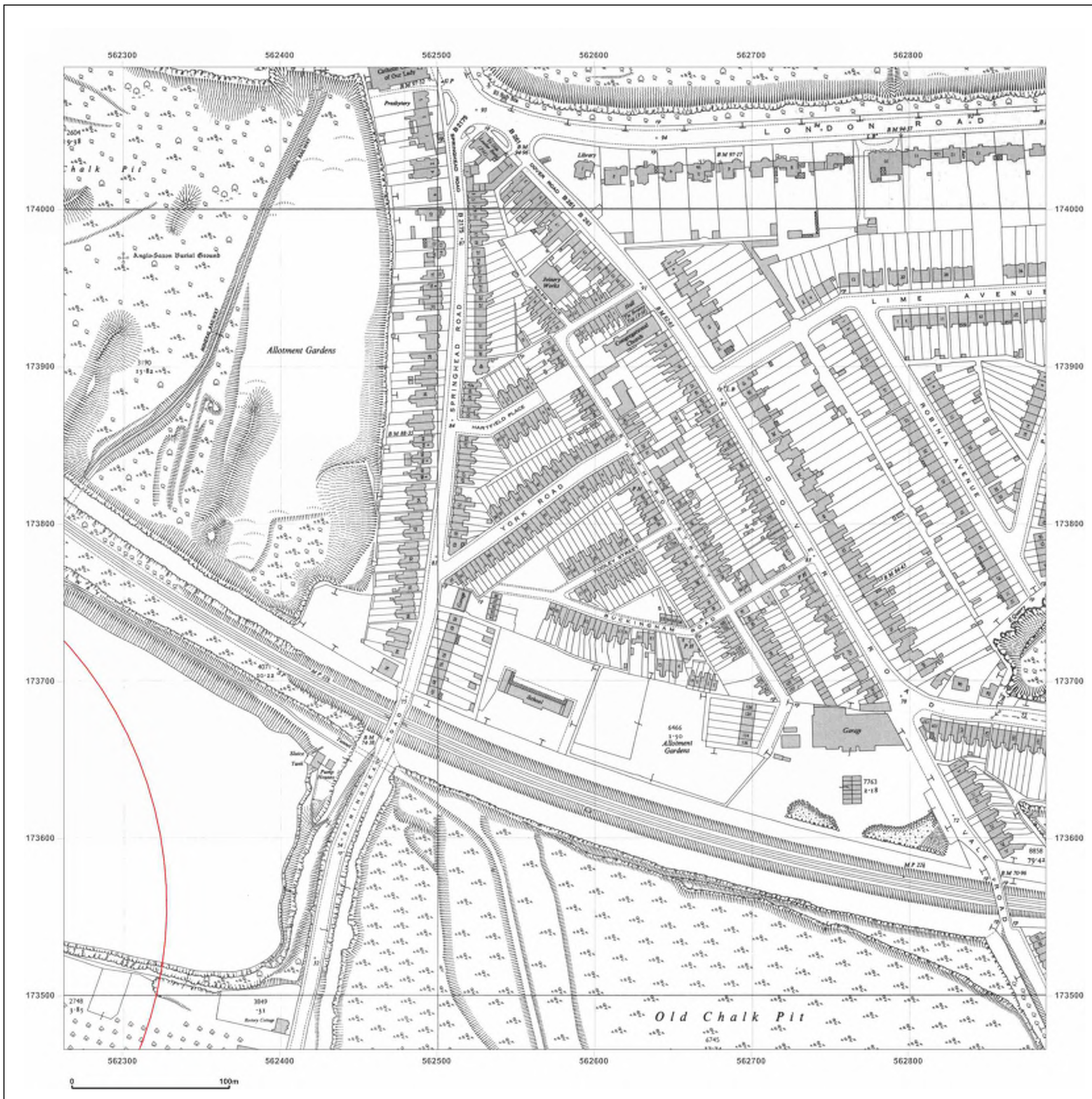


Produced by
 Groundsure Insights
 T: 08444 159000
 E: info@groundsure.com
 W: www.groundsure.com

© Crown copyright and database rights 2018 Ordnance Survey 100035207

Production date: 22 July 2020

Map legend available at:
www.groundsure.com/sites/default/files/groundsure_legend.pdf



Site Details:

London resort


Client Ref: London Resort
Report Ref: GSIP-2020-10332-1119_LS_5_2
Grid Ref: 560699, 172527

Map Name: County Series

Map date: 1865

Scale: 1:2,500

Printed at: 1:2,500



Produced by
 Groundsure Insights
 T: 08444 159000
 E: info@groundsure.com
 W: www.groundsure.com

© Crown copyright and database rights 2018 Ordnance Survey 100035207

Production date: 22 July 2020

Map legend available at:
www.groundsure.com/sites/default/files/groundsure_legend.pdf

